

NOTICE OF ORDER

WILDLIFE AND COUNTRYSIDE ACT 1981

SECTION 53

The Council of the City Of York
Public Footpath, Knapton No.4 (Grange Lane to Rufforth Airfield)
Definitve Map Modification Order 2010

Notice is hereby given that the above referenced Order has been submitted to the Secretary of State for Environment, Food and Rural Affairs for determination. An Inspector will be appointed by the Secretary of State to determine the Order.

The **start date** for the above Order is **27 August 2019**.

Consideration of the Order will take the form of a public local inquiry.

The Inquiry will be held at **Cerialis Room, City of York Council, West Offices, Station Rise, York, YO23 3NA** on **11 March 2020** at 10.00am.

The effect of the Order, if confirmed without modifications, will be to modify the Definitive Map and Statement for the area by adding to them the footpath from Grange Lane to Rufforth Airfield

SCHEDULE

Description of path or way to be added

Footpath commencing at its junction with Grange Lane, opposite Nos. 66 and 68 at Grid Reference SE 5641 5084 proceeding in a westerly direction for approximately 123 metres to Grid Reference SE 5629 5082, then proceeds north-north westerly for approximately 55 metres to Grid Reference SE 5626 5086, then proceeding westerly for approximately 263 metres to Grid Reference SE 5600 5085 and its junction with the A1237 York Outer Ring Road. The footpath recommences at Grid Reference SE 5597 5085 south east of The Grange and proceeds in a westerly direction for 1606 metres to Grid Reference SE 5440 5086 the eastern edge of Rufforth Airfield, west of the farm buildings. As indicated between points A-B-C-D-E-F on the map attached to the Order.

Any queries relating to this Order should be referred to Clive Richards at The Planning Inspectorate, Rights of Way Section, 3A Eagle Wing, Temple Quay House, 2 The Square, Temple Quay, Bristol, BS1 6PN. Telephone: 0303 444 5502. Email: clive.richards@planninginspectorate.gov.uk
Please quote reference number ROW/3212585 on all correspondence.

Any person wishing to view the statements of case and other documents relating to this Order may do so by appointment at City of York Council, West Offices, Station Rise, York YO1 6GA from 8:30am to 5:00pm, Monday to Friday, Tel: 01904 551550.

Timetable for sending in statements of case and proofs of evidence

Within 8 weeks of the start date [by 22 October 2019]

The Order Making Authority must ensure their statement of case is received by the Secretary of State. As soon as possible after the deadline, the Secretary of State will send a copy (excluding copies of any supporting documents - these will be available to view at the Authority's offices) to everyone who has made an objection or representation and the applicant and any other person who has written to us in respect of the Order.

Within 14 weeks of the start date [by 03 December 2019]

Everyone who has made an objection or representation and anyone who wishes to give evidence at the Inquiry must ensure their statement of case¹ is received by the Secretary of State. As soon as possible after the deadline, the Secretary of State will send full copies to the Authority. Copies will also be sent to the applicant, every person who has made an objection or representation and any other person who has written to us in respect of the Order (excluding copies of any supporting documents - these will be available to view at the Authority's offices).

Within the same period the applicant (if applicable) must ensure their statement of case is received by the Secretary of State. As soon as possible after the deadline, the Secretary of State will send a full copy to the Authority. Copies will also be sent to everyone who has made an objection or representation and any other person who has written to us in respect of the Order (excluding copies of any supporting documents - these will be available to view at the Authority's offices).

4 weeks before the date of the inquiry [by 12 February 2020]

The Authority, everyone who has made an objection or representation, the applicant (if applicable) and anyone who wishes to give evidence at the Inquiry must ensure their proof of evidence (together with any summary) is received by the Secretary of State. As soon as possible after the deadline, the Secretary of State will send copies of:

- i) the Authority's proof of evidence to everyone who has made an objection or representation, the applicant and anyone who has submitted a statement of case (excluding copies of any supporting documents - although none should be submitted with a proof of evidence);
- ii) the applicant's proof of evidence to the Authority, everyone who has made an objection or representation and anyone else who has submitted a statement of case (excluding copies of any supporting

¹ If you wish to make a legal submission, this should be submitted at the same time as your statement of case. Otherwise legal submissions will have to be submitted in writing on the day of the inquiry.

documents – although none should be submitted with a proof of evidence); and

- iii) all other proofs of evidence to the Authority, the applicant, everyone who has made an objection or representation and anyone else who has submitted a statement of case (excluding copies of any supporting documents – although none should be submitted with a proof of evidence).

All parties must keep to the timetable set out above and ensure that statements of case and proofs of evidence are received by the Secretary of State on time. Late documents will be returned.

We cannot accept any libellous, racist or abusive comments. Any documents containing such comments will be returned.

Notice of order for inquiry

Dated: 29th March 2010

DEFINITIVE MAP MODIFICATION ORDER

WILDLIFE AND COUNTRYSIDE ACT 1981

**THE COUNCIL OF THE CITY YORK (PART OF THE FORMER No.2
AREA OF THE COUNTY OF THE WEST RIDING OF YORKSHIRE)
DEFINITIVE MAP AND STATEMENT**

**THE COUNCIL OF THE CITY OF YORK
PUBLIC FOOTPATH, KNAPTON No.4 (GRANGE LANE TO
RUFFORTH AIRFIELD)
DEFINITIVE MAP MODIFICATION ORDER 2010**

**Alison Lowton
Interim Head, Civic, Democratic and Legal Services**

DEFINITIVE MAP MODIFICATION ORDER

WILDLIFE AND COUNTRYSIDE ACT 1981

The Council of the City of York (Part of the Former No.2 Area of the County of the West Riding of Yorkshire) Definitive Map and Statement

**The Council of the City of York, Public Footpath, Knapton No.4 (Grange Lane to Rufforth Airfield)
Definitive Map Modification Order 2010**

This Order is made by the Council of the City of York under Section 53(2)(b) of the Wildlife and Countryside Act 1981 ("the Act") because it appears to the authority that the City of York (Part of the former No.2 Area of the County of the West Riding of Yorkshire) Definitive Map and Statement require modification in consequence of the occurrence of an event specified in Section 53(3)(c)(i), of the Act, namely, the discovery by the authority of evidence which (when considered with all other relevant evidence available to them) shows that a right of way which is not shown on the map and statement subsists or is reasonably alleged to subsist over land in the area to which the map relates.

The authority has consulted with every local authority whose area includes the land to which the order relates. The Council of the City of York hereby order that:-

1. For the purpose of this Order the relevant date is 1st December 2009.
2. The Council of the City of York (Part of the Former No.2 Area of the County of the West Riding of Yorkshire) Definitive Map and Statement shall be modified as described in Part I and Part II of the Schedule and shown on the map attached to the Order.
3. This Order shall take effect on the date it is confirmed and may be cited as the Council of the City of York Public Footpath, Knapton No.4 (Grange Lane to Rufforth Airfield) Definitive Map Modification Order 2010.

SCHEDULE

PART I

Modification of Definitive Map

Description of path or way to be added

Footpath marked A-B-C-D-E-F and shown by a bold broken line on the attached map.

Footpath commencing at its junction with Grange Lane, opposite Nos.66 and 68 at Grid Reference SE 5641 5084 (Point A) proceeding in a westerly direction for approximately 123 metres to Grid Reference SE 5629 5082 (Point B), then proceeds north north westerly for approximately 55 metres to Grid Reference SE 5626 5086 (Point C), then proceeding westerly for approximately 263 metres to Grid Reference SE 5600 5085 (Point D) and its junction with the A1237 York Outer Ring Road. The footpath recommences at Grid Reference SE 5597 5085 (Point E) south east of The Grange and proceeds in a westerly direction for 1606 metres to Grid Reference SE 5440 5086 (Point F) the eastern edge of Rufforth Airfield, west of the farm buildings.

PART II
Modification of Definitive Statement

Parish: Knapton
Status: Public Footpath
Path No: 4

Description of route

Footpath commencing at its junction with Grange Lane, opposite Nos.66 and 68 at Grid Reference SE 5641 5084 proceeding in a westerly direction for approximately 123 metres to Grid Reference SE 5629 5082, then proceeds north north westerly for approximately 55 metres to Grid Reference SE 5626 5086, then proceeding westerly for approximately 263 metres to Grid Reference SE 5600 5085 and its junction with the A1237 York Outer Ring Road. The footpath recommences at Grid Reference SE 5597 5085 south east of The Grange and proceeds in a westerly direction for 1606 metres to Grid Reference SE 5440 5086 the eastern edge of Rufforth Airfield, west of the farm buildings.

Approximate length
2047 metres

Nature of Surface

<u>Start Grid Reference</u>	<u>End Grid Reference</u>	<u>Surface Type</u>
SE 5641 5084	SE 5628 5085	Metalled
SE 5628 5085	SE 5600 5085	Natural
SE 5600 5085	SE5599 5085	Metalled
SE 5597 5085	SE 5576 5086	Metalled
SE 5576 5086	SE 5504 5083	Natural
SE 5504 5083	SE 5503 5083	Metalled
SE 5503 5083	SE 5465 5084	Natural
SE 5465 5084	SE 5464 5084	Metalled
SE 5464 5084	SE 5440 5087	Natural

Approximate Width

<u>Start Grid Reference</u>	<u>End Grid Reference</u>	<u>Width</u>
SE 5641 5084	SE 5628 5085	3.5 to 2.8 metres
SE 5628 5085	SE 5600 5085	7 metres
SE 5597 5085	SE 5576 5086	3 metres
SE 5576 5086	SE 5440 5087	3 metres (from north bank, top edge of ditch where applicable)

Other Limitations and Conditions

SE 5641 5084	Gap
SE 5628 5085	Fieldgate and Gap
SE 5599 5085	Fieldgate and Gap
SE 5600 5085	Gap
SE 5597 5085	Gap
SE 5576 5086	Fieldgate
SE 5528 5088	Fieldgate
SE 5504 5083	Fieldgate x 2

SE 5503 5083
SE 5465 5084
SE 5464 5084
SE 5441 5087
SE 5440 5087

Fieldgate
Gap
Gap
Gap
Fieldgate x 2


**THE COMMON SEAL of
The Council of the City of York**
was hereunto affixed

this *29th* day of *March* 2010

in the presence of:



Mr Glen McCusker LLB
Solicitor



for Alison Lowton
Interim Head of Civic, Democratic and Legal Services

DEFINITIVE MAP MODIFICATION ORDER

Wildlife and Countryside Act 1981

The Council of the City of York (Part of the Former No.2 Area of the County of the West Riding of Yorkshire) Definitive Map and Statement

**The Council of the City of York, Public Footpath, Knapton No.4 (Grange Lane to Rufforth Airfield)
Definitive Map Modification Order 2010**

THE COUNCIL OF THE CITY OF YORK in exercise of the powers conferred upon it in that behalf hereby confirm the foregoing Order (without any modification) as an Unopposed Order.

**THE COMMON SEAL of
The Council of the City of York**
was hereunto affixed

this day of 2010

in the presence of:

Alison Lowton
Interim Head of Civic, Democratic and Legal Services

NOTICE OF CONFIRMATION OF A DEFINITIVE MAP MODIFICATION ORDER

Section 53 Wildlife and Countryside Act 1981

The Council of the City of York (Part of the Former No.2 Area of the County of the West Riding of Yorkshire) Definitive Map and Statement

**The Council of the City of York, Public Footpath, Knapton No.4 (Grange Lane to Rufforth Airfield)
Definitive Map Modification Order 2010**

On «date», the Council of the City of York confirmed the above named Order.

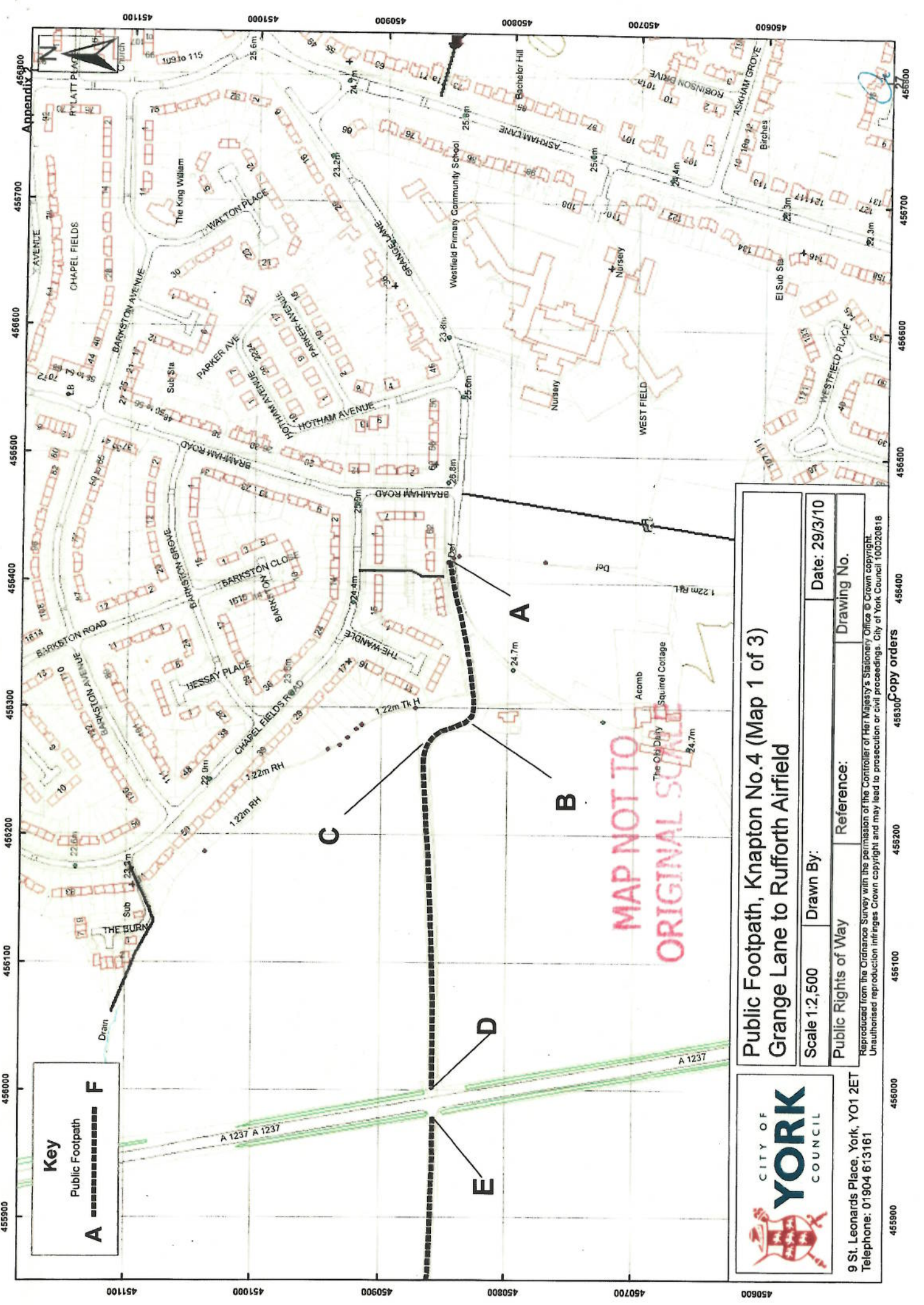
The effect of the Order as confirmed is to modify the Definitive Map by adding to them the footpath from Grange Lane to Rufforth Airfield.


A copy of the Order as confirmed and the Order map may be seen free of charge during normal office hours at Council Offices, 9 St Leonard's place, York, YO1 7ET, from 9.00 am to 5.00pm Monday to Friday of any working week. Copies of the Order and map may be purchased there at a price of £1.50.

The Order comes into force on «date», but if a person aggrieved by the Order wants to question its validity, or that of any provision contained in it, on the ground that it is not within the powers of the Wildlife and Countryside Act 1981, or on the ground that any requirement of the Act, or of any regulation made under the Act has not been complied with in relation to the Order, he or she may, under Schedule 12 to the Act, within six weeks from «date», make an application to the High Court.

Dated: «date»

Alison Lowton,
Interim Head of Civic, Democratic and Legal Services



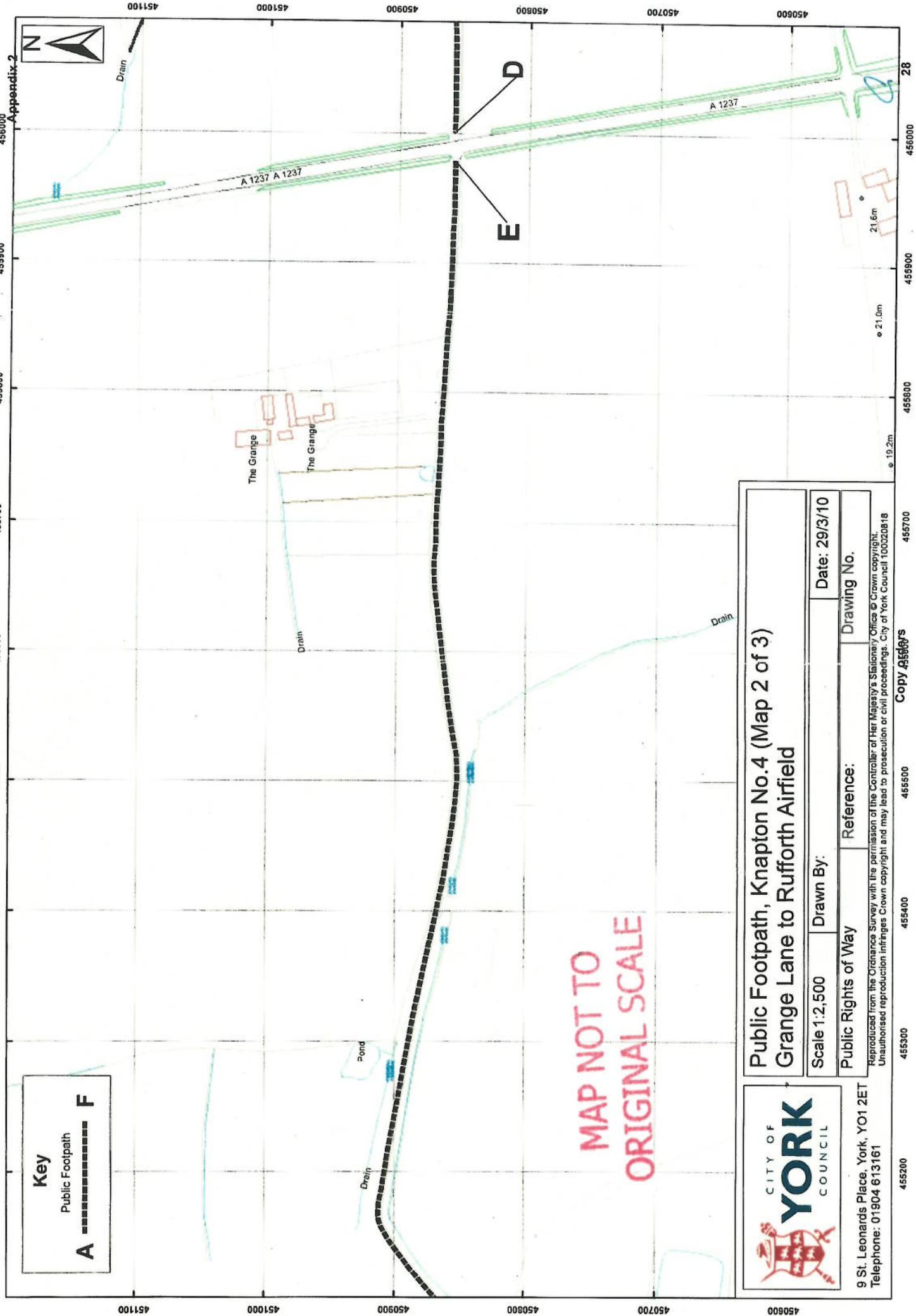
		Public Footpath, Knapton No.4 (Map 1 of 3) Grange Lane to Rufforth Airfield	
Scale 1:2,500	Drawn By:	Date: 29/3/10	Drawing No.
Public Rights of Way		Reference:	
<small>Reproduced from the Ordnance Survey with the permission of the Controller of Her Majesty's Stationery Office © Crown copyright. Unauthorised reproduction infringes Crown copyright and may lead to prosecution or civil proceedings. City of York Council 100020818</small>			
9 St. Leonards Place, York, YO1 2ET Telephone: 01904 613161	455900	456300	456700

455900 456300 456700 456900

450600 450700 450800 450900 451000 451100

Key
 Public Footpath
 A - - - - -
 F

MAP NOT TO ORIGINAL SCALE




Appendix 2

Key

A Public Footpath

F



9 St. Leonards Place, York, YO1 2ET
Telephone: 01904 613161

Public Footpath, Knapton No.4 (Map 2 of 3)
Grange Lane to Rufforth Airfield

Scale 1:2,500 Drawn By: Date: 29/3/10

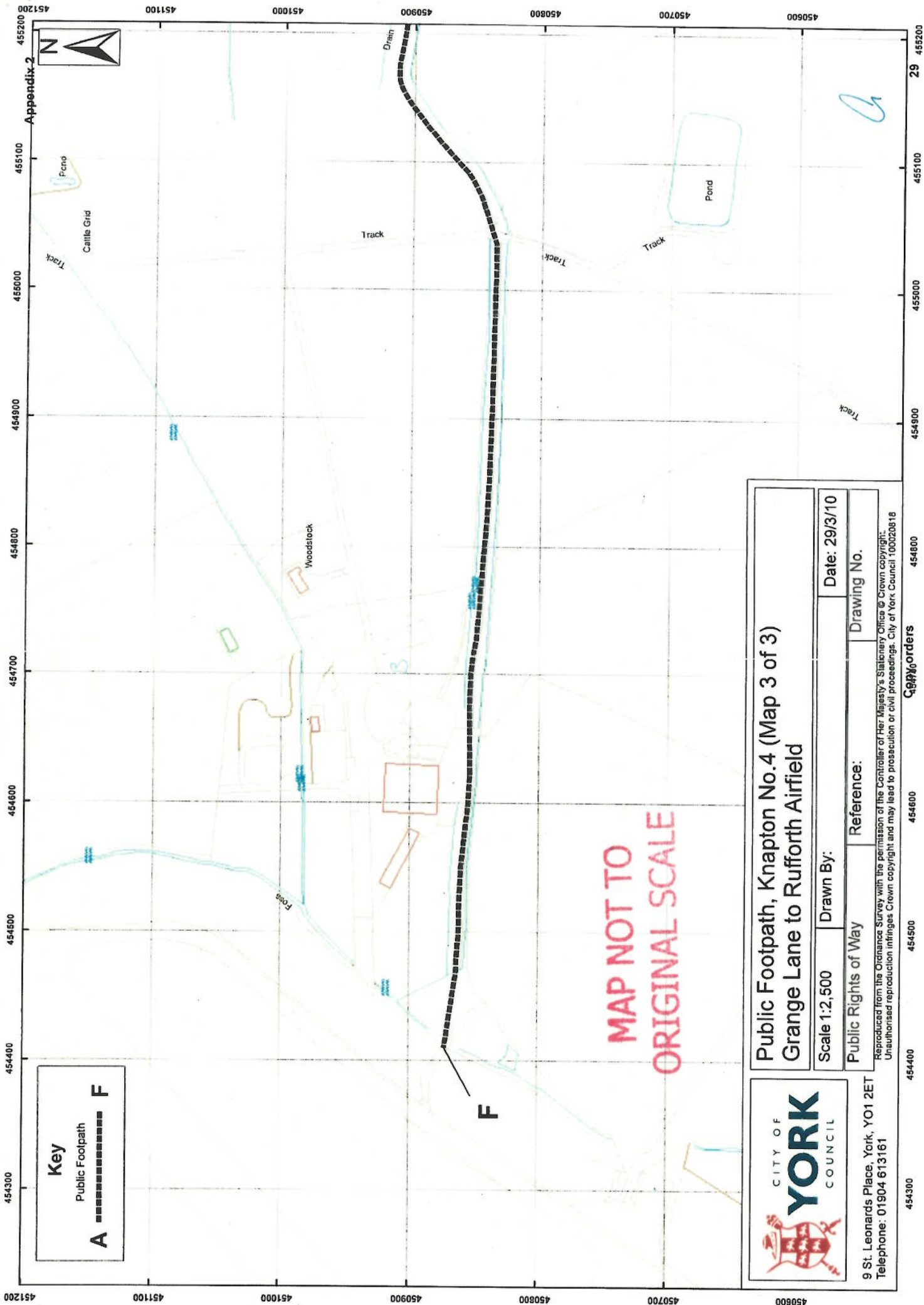
Public Rights of Way Reference: Drawing No.

Reproduced from the Ordnance Survey with the permission of the Controller of Her Majesty's Stationery Office © Crown copyright. Unauthorised reproduction infringes Crown copyright and may lead to prosecution or civil proceedings. City of York Council 100020618

MAP NOT TO ORIGINAL SCALE

455200 455300 455400 455500 455600 455700 455800 455900 456000 450600 450700 450800 450900 451000 451100

Copy 455675




Key

Public Footpath

A ----- **F**

MAP NOT TO ORIGINAL SCALE

		Public Footpath, Knapton No.4 (Map 3 of 3) Grange Lane to Rufforth Airfield	
Scale 1:2,500	Drawn By:	Reference:	Date: 29/3/10
Public Rights of Way		Drawing No.	
<small>Reproduced from the Ordnance Survey with the permission of the Controller of Her Majesty's Stationery Office © Crown copyright. Unauthorised reproduction infringes Crown copyright and may lead to prosecution or civil proceedings. City of York Council 100020818</small>			

9 St. Leonards Place, York, YO1 2ET
 Telephone: 01904 613161

454300

454500

454600

454800

454900

455000

455100

455200

Appendix 2

451200

451100

451000

450900

450800

450700

450600

City of York
 Orders