

NOTICE OF ORDER WILDLIFE AND COUNTRYSIDE ACT 1981 53 53

West Sussex County Council
(Chichester: No. 1 – Arundel)
(Addition of a Footpath)
Definitive Map Modification Order 2018

Notice is hereby given that the above referenced Order has been submitted to the Secretary of State for Environment, Food and Rural Affairs for determination. An Inspector will be appointed by the Secretary of State to determine the Order.

The **start date** for the above Order is **20 August 2019**.

Consideration of the Order will take the form of exchanges of statements of case and comments on statements of case.

The effect of the Order, if confirmed without modifications, will be to modify the definitive map and statement for the area by adding a footpath in Arundel commencing on Fitzalan Road, grid reference 501991, 106886 and proceeding generally north-easterly through Caen Stone Court for a distance of approximately 32 metres then continuing along the south eastern side of Caen Stone Court approximately 10 metres to join with Queen Street, grid reference 502033, 106899.

Any queries relating to this Order should be referred to Clive Richards at The Planning Inspectorate, Rights of Way Section, Room 3/A Eagle Wing, Temple Quay House, 2 The Square, Temple Quay, Bristol, BS1 6PN. Telephone: 0303 444 5502. Email: clive.richards@planninginspectorate.gov.uk Please quote reference number ROW/3220614 on all correspondence.

Any person wishing to view the statements of case and other documents relating to this Order may do so by appointment at the offices of Legal Services, West Sussex County Council, County Hall, West Street, Chichester, PO19 1RQ. Contact: Ami Dye, Tel: 01243 777100.

Timetable for sending in statements of case and comments

Within 2 weeks of the start date [by 03 September 2019]

The Order Making Authority must ensure their statement of case is received by the Secretary of State. As soon as possible after the deadline, the Secretary of State will send a copy (excluding copies of any supporting documents - these will be available to view at the Authority's offices) to everyone who has made an objection or representation, the applicant and any other person who has written to us in respect of the Order.

Within 8 weeks of the start date [by 15 October 2019]

Everyone who has made an objection or representation or any other written representation must ensure their statement of case is received by the Secretary of State. As soon as possible after the deadline, the Secretary of State will send full copies to the Authority. Copies (excluding copies of any supporting documents - these will be available to view at the Authority's offices) will also be sent to the applicant, every person who has made an objection or representation and any other person who has written to us in respect of the Order.

Within the same period the applicant (if applicable) must ensure their statement of case is received by the Secretary of State. As soon as possible after the deadline, Secretary of State will send a full copy to the Authority. Copies will also be sent to everyone who has made an objection or representation and any other person who has written to us in respect of the Order (excluding copies of any supporting documents - these will be available to view at the Authority's offices).

Within 14 weeks of the start date [by 26 November 2019]

Everyone who has made an objection or representation, the Authority, the applicant (if applicable) and anyone who has written to us in respect of the Order must ensure that their comments on any or every other statement of case is received by the Secretary of State. As soon as possible after the deadline, the Secretary of State will send copies of these comments to everyone else.

Any other person wishing to make representations in writing to the Secretary of State in respect of the above Order(s) must do so in line with the timetable set out above.

In fairness to the other parties everyone should keep to the timetable to ensure that statements of case and comments are received on time. Late documents will be returned.

We cannot accept any libellous, racist or abusive comments. Any documents containing such comments will be returned.

Notice of order for w/r

Dated this 14th day of November 2018

WILDLIFE AND COUNTRYSIDE ACT 1981

WEST SUSSEX COUNTY COUNCIL
DEFINITIVE MAP AND STATEMENT FOR CHICHESTER

THE WEST SUSSEX COUNTY COUNCIL
(CHICHESTER NO.1 - ARUNDEL:
ADDITION OF A FOOTPATH)
DEFINITIVE MAP MODIFICATION ORDER 2018

Legal Services
County Hall
Chichester
West Sussex
PO19 1RQ

Ref: CC803.12686

WILDLIFE AND COUNTRYSIDE ACT 1981

THE WEST SUSSEX COUNTY COUNCIL
(CHICHESTER - No. 1 (ARUNDEL:
ADDITION OF A FOOTPATH))
DEFINITIVE MAP MODIFICATION ORDER, 2018

This Order is made by the County Council of West Sussex under Section 53(2)(b) of the Wildlife and Countryside Act 1981 ('the Act') because it appears to the authority that the Chichester Definitive Map and Statement requires modification in consequence of the occurrence of an event specified in Section 53(3)(c)(i), namely, that a right of way which is not shown in the Map and Statement subsists or is reasonably alleged to subsist over land in the area to which the map relates, being a right of way to which this Part applies.

The West Sussex County Council has consulted every local authority whose area includes the land to which the order relates. The West Sussex County Council hereby orders that:

1. For the purposes of this order the relevant date is 7th November 2018
2. The Definitive Map and Statement for Chichester shall be modified as described in Part I and II of the Schedule as shown on the Map attached to the Order.
3. This Order shall take effect on the date it is confirmed and may be cited as the West Sussex County Council (Chichester No.1- Arundel (addition of a Footpath) Definitive Map Modification Order 2018

Dated this 14th day of November 2018

THE COMMON SEAL of the COUNTY COUNCIL)
of WEST SUSSEX was hereunto affixed in)
the presence of:)
)
)
)
)
)


Authorised Signatory



SCHEDULE

PART I

Modification of the Chichester Definitive Map

Description of path or way to be added

A footpath in Arundel commencing on Fitzalan Road, grid reference 501991, 106886 and proceeding generally north-easterly through Caen Stone Court for a distance of approximately 32 metres then continuing along the south eastern side of Caen Stone Court for approximately 10 metres to join with Queen Street, grid reference 502033,106899, as shown by the broken black line between points A and B on the attached plan number 01727.

PART II

Modification of the Chichester Statement

Particulars of Path or Way to be added

Status



Description

Footpath.


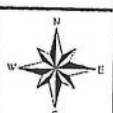
Commencing on Fitzalan Road, grid reference 501991, 106886 and proceeding generally north-easterly through Caen Stone Court for a distance of approximately 32 metres then continuing along the south eastern side of Caen Stone Court for approximately 10 metres to join with Queen Street, grid reference 502033,106899



MAP NOT TO ORIGINAL SCALE

 Existing Footpath
 Claimed Footpath

Arundel: DMMO 1/16 - Addition of footpath from Queen Street to Fitzalan Road - Site Plan

<small>This map is reproduced from Ordnance Survey material with the permission of Ordnance Survey on behalf of the Controller of Her Majesty's Stationery Office (c) Crown copyright. Unauthorised reproduction infringes Crown copyright and may lead to prosecution or civil proceedings. West Sussex County Council, 100023447, 2016.</small>							
Plan: 01727	1:1,250	OS Sheet: TQ 00 NW	 west sussex county council	Photocopy liable to distortion	Matt Davey Director of Highways and Transport		
Date: 08.02.2018	Grid Ref: 5020 1065						