

**NOTICE OF ORDER**  
**HIGHWAYS ACT 1980 – SECTION 119**  
**WILDLIFE AND COUNTRYSIDE ACT 1981 –**  
**SECTION 53**

Wiltshire Council

Parish of Royal Wootton Bassett Paths No. 10 (part) and No. 111 (part)  
Diversion Order and Definitive Map and Statement Modification Order 2018

Notice is hereby given that the above referenced Order has been submitted to the Secretary of State for Environment, Food and Rural Affairs for determination. An Inspector will be appointed by the Secretary of State to determine the Order.

The **start date** for the above Order is **25 September 2019**.

Consideration of the Order will take the form of exchanges of statements of case and comments on statements of case.

The effect of the Order, if confirmed without modifications, will be to divert part of footpath Wootton Bassett 10 at Woodshaw Meadows, Royal Wootton Bassett from its path from OS Grid ref SU 0791 8193 south east for approx. 200 metres to OS Grid ref SU 0808 8183 (the whole width) to a route leading south from OS Grid ref SU 0791 8193 following the hedgeline before turning north east along the footway of Evening Star for 120 metres where south to the bridge at OS Grid ref SU 0808 8183. Approximate length 341 metres width 2 metres. It will also divert part of footpath 111 from its original course from OS Grid ref SU 0780 8208 across the former field (width 2 metres approximate length 305 metres) to a route leading beside the hedgeline to its junction with path 10 where broadly west along constructed paths and a short length of footway to OS Grid ref SU 0783 8190. Approximate length 310 metres. Width 2 metres. And as shown on the order plan. The Order if confirmed will also alter the Cricklade and Wootton Bassett Rural District Council Area definitive map and statement dated 1952 accordingly.

Any queries relating to this Order should be referred to Helen Sparks at The Planning Inspectorate, Rights of Way Section, Room 3/A Eagle Wing, Temple Quay House, 2 The Square, Temple Quay, Bristol, BS1 6PN. Telephone: 0303 444 5646. Email: [Helen.Sparks@planninginspectorate.gov.uk](mailto:Helen.Sparks@planninginspectorate.gov.uk) Please quote reference number ROW/3226575 on all correspondence.

Any person wishing to view the statements of case and other documents relating to this Order may do so by appointment at Rights of Way and Countryside, Wiltshire Council, County Hall, Bythesea Road, Trowbridge, Wiltshire, BA14 8JN (Monday to Friday inclusive 0900 – 1700). To arrange a viewing of the documents, please contact Ms Sally Madgwick on Telephone Number 01225 713392.

**Timetable for sending in statements of case and comments**

**Within 2 weeks of the start date [by 9 October 2019]**

The Order Making Authority must ensure their statement of case is received by the Secretary of State. As soon as possible after the deadline, the Secretary of State will

send a copy (excluding copies of any supporting documents - these will be available to view at the Authority's offices) to everyone who has made an objection or representation, the applicant and any other person who has written to us in respect of the Order.

**Within 8 weeks of the start date [by 20 November 2019]**

Everyone who has made an objection or representation or any other written representation must ensure their statement of case is received by the Secretary of State. As soon as possible after the deadline, the Secretary of State will send full copies to the Authority. Copies (excluding copies of any supporting documents - these will be available to view at the Authority's offices) will also be sent to the applicant, every person who has made an objection or representation and any other person who has written to us in respect of the Order.

Within the same period the applicant (if applicable) must ensure their statement of case is received by the Secretary of State. As soon as possible after the deadline, Secretary of State will send a full copy to the Authority. Copies will also be sent to everyone who has made an objection or representation and any other person who has written to us in respect of the Order (excluding copies of any supporting documents - these will be available to view at the Authority's offices).

**Within 14 weeks of the start date [by 1 January 2020]**

Everyone who has made an objection or representation, the Authority, the applicant (if applicable) and anyone who has written to us in respect of the Order must ensure that their comments on any or every other statement of case is received by the Secretary of State. As soon as possible after the deadline, the Secretary of State will send copies of these comments to everyone else.

Any other person wishing to make representations in writing to the Secretary of State in respect of the above Order must do so in line with the timetable set out above.

In fairness to the other parties everyone should keep to the timetable to ensure that statements of case and comments are received on time. Late documents will be returned.

We cannot accept any libellous, racist or abusive comments. Any documents containing such comments will be returned.

Notice of order for w/r

# **PUBLIC PATH DIVERSION AND DEFINITIVE MAP AND STATEMENT MODIFICATION ORDER**

## **HIGHWAYS ACT 1980**

## **WILDLIFE AND COUNTRYSIDE ACT 1981**

## **WILTSHIRE COUNCIL**

### **The Wiltshire Council Parish of Royal Wootton Bassett Paths No. 10 (part) and No. 111 (part) Diversion Order and Definitive Map and Statement Modification Order 2018**

This Order is made by Wiltshire Council ("the authority") under section 119 of the Highways Act 1980 ("the 1980 Act") because it appears to the authority that in the interests of the owner of the land crossed by the footpaths described in paragraph 1 of this order it is expedient that the line of the paths should be diverted.

This order is also made under section 53A(2) of the Wildlife and Countryside Act 1981 ("the 1981 Act") because it appears to the authority that the Cricklade and Wootton Bassett Rural District Council definitive map and statement dated 1952 as modified under the Wildlife and Countryside Act 1981 require modification in consequence of the occurrence of an event specified in section 53(3)(a)(i) of the 1981 Act, namely the diversion (as authorised by this Order) of a highway shown or required to be shown in the map and statement.

Royal Wootton Bassett Town Council has been consulted as required by section 120(2) of the 1980 Act.

#### **BY THIS ORDER**

1. The public rights of way over the land situated at Woodshaw Meadows, Royal Wootton Bassett and shown by a bold continuous line on the maps contained in this order and described in Part 1 of the Schedule to this order, after confirmation of the order, shall be stopped up on the date on which Wiltshire Council certify that work has been carried out to bring the site of the new highways described in Part 2 of the Schedule into a fit condition for use by the public and thereupon the Cricklade and Wootton Bassett Rural District Council area definitive map dated 1952 shall be modified by deleting from it those public rights of way.
2. There shall be at the end of 120 days from the date of confirmation of this order be alternative public footpaths over the land situate at Woodshaw Meadows, Royal Wootton Bassett and described in Part 2 of the Schedule hereto and shown by bold broken lines on the maps contained in this order and thereupon the Cricklade and Wootton Bassett Rural District Council definitive map dated 1952 shall be modified by adding those paths to it.
3. The Cricklade and Wootton Bassett Rural District Council area definitive statement dated 1952 shall be modified as described in part 3 of the Schedule to this Order.
4. Where immediately before the date on which the footpaths are diverted there is apparatus under, in, on, over, along or across them belonging to statutory undertakers for the purpose of carrying on their undertaking, the undertakers shall continue to have the same rights in respect of the apparatus as they then had.

THE COMMON SEAL of }  
WILTSHIRE COUNCIL }  
was hereunto affixed this }  
this 21st day of May 201 }

*Sub J. Chen*  
Team Leader (Legal)



In the presence of :-

*JMH*  
Sarah Marshall  
Senior Solicitor  
Wiltshire Council

## SCHEDULE

### PART 1

#### DESCRIPTION OF SITE OF EXISTING PATH OR WAY

The whole width of Wootton Bassett path no 10 (part) (WBAS10) as shown on Plan A attached hereto by a bold black line leading from point A at OS Grid ref SU 0791 8193 leading broadly south east to point B at OS Grid ref SU 0808 8183. Approx length 200 metres. No recorded width.

Part of Wootton Bassett path no 111 (WBAS111) as shown on Plan B attached hereto by a bold black line leading from point A at OS Grid ref SU 0780 8208 in a broadly south easterly direction for 175 metres where south south west and west south west to point B at OS Grid ref SU 0783 8190. Approx length 305 metres. Width 2 metres.

### PART 2

#### DESCRIPTION OF SITE OF NEW PATH OR WAY

(WBAS 10). The path shown on Plan A attached hereto by a bold black broken line leading from point A at OS Grid ref SU 0791 8193 leading south south east to point C and its junction with the road "Evening Star" where leading north east along the footway to point D where broadly south to the bridge at point B at OS Grid reference SU 0808 8183. Approx length 341 metres. Width 2 metres.

(WBAS 111) The path shown on Plan B attached hereto by a bold black broken line leading from point A at OS Grid ref SU 0780 8208 in a south south easterly direction to its junction with path WBAS 10 where broadly west over constructed paths and a short length of footway to point B at OS Grid ref SU 0783 8190. Approx length 310 metres. Width 2 metres

PART 3

MODIFICATION OF DEFINITIVE STATEMENT

VARIATION OF PARTICULARS OF PATH OR WAY

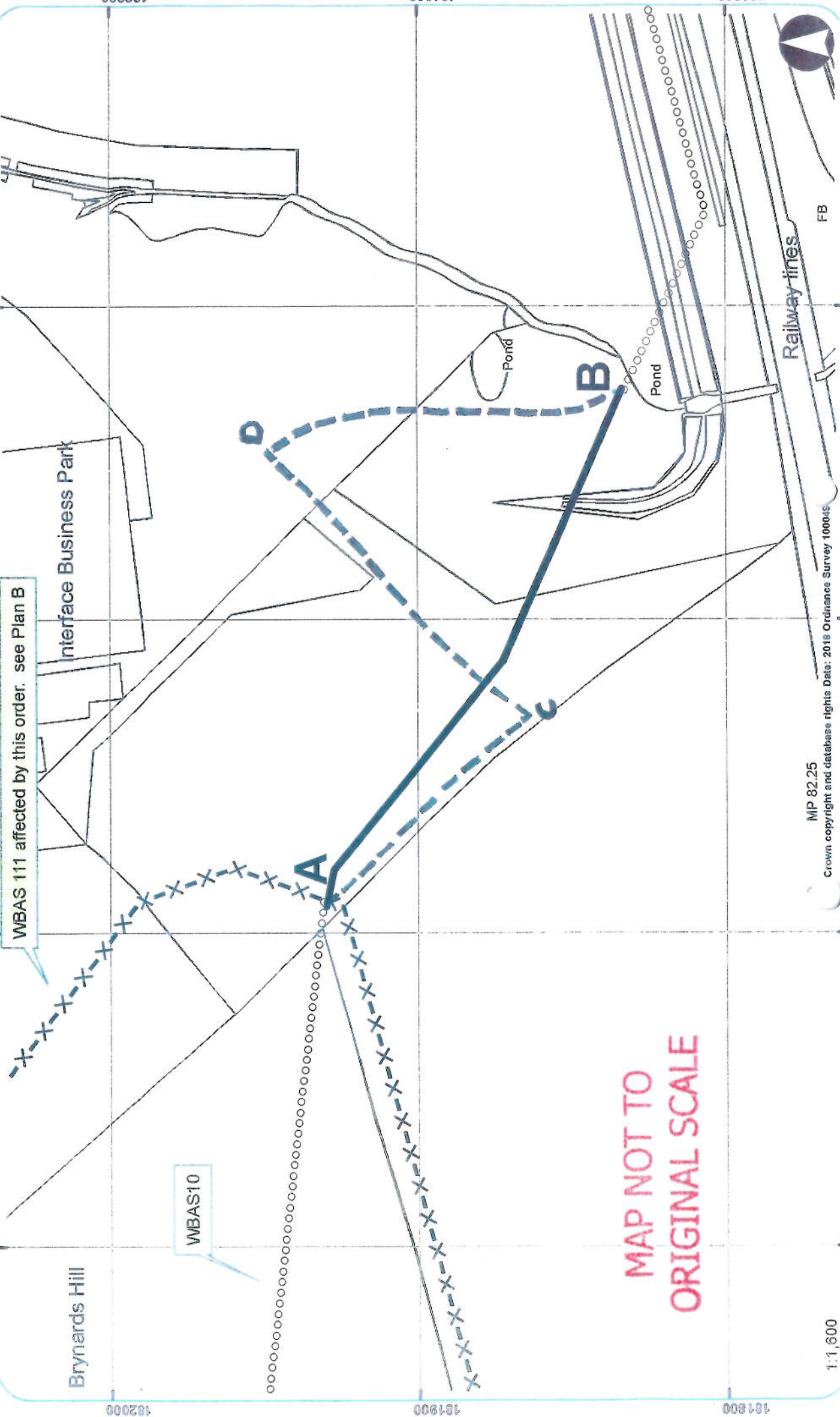
Parish	Path No.	Description	Modified under
Royal Wootton Bassett	10	<p><u>FOOTPATH</u> From the southern end of Vowley View at Brynard's Hill leading south for approx. 40 metres then east south east towards the railway to OS Grid ref. SU 0791 8193 where south south east to its junction with Evening Star. Leading north east along the footway for 120 metres before turning south to the bridge over the stream and south east to the canal. Leading east north east to its junction with footpath Royal Wootton Bassett number 28.</p> <p>Continuing on the southern side of railway line at OS Grid ref. SU0813 8176 at its junction with footpath number 62 where south east and south to Wootton Meadows where west south west past Lanes Farm to the Marlborough Road B.4041: with a spur to the north of Brynards Hill Farm leading west and north west to road u/c 2075.</p> <p>Approx length 2700 metres Width: OS 0813 8181 to 0846 8188 2 metres OS SU 0791 8193 to SU 0808 8183 2 metres</p>	53(3)(a)(i)
Royal Wootton Bassett	111	<p><u>FOOTPATH</u> From its junction with path no 10 at Vowley View leading in a south easterly then north easterly direction to its junction with the estate road and from its junction with path no. 10 at OS Grid ref SU 0754 8202 leading east and east south east to the summit of Brynard's Hill and on to its junction with path no. 113 at OS Grid ref. SU 0773 8199. Continuing on from the northern end of path no. 113 in a north easterly direction then east and south east to OS Grid ref SU 0780 8208 where south south east and south east to its junction with path no. 10 where broadly east over made paths to OS Grid ref 0783 8190 where broadly south south west and south west to its junction with path no. 30 at the railway bridge. A further spur leading north west from OS Grid ref 0762 8184 to OS Grid ref SU 0751 8194 and its junction with path no. 30.</p> <p>Approximate length 1230 metres Width 2 metres</p>	53(3)(a)(i)

**PLAN A - Wootton Bassett path no 10**

Path to be extinguished **A** ——— **B**

Path to be created **A** - - - **C** - - - **D** - - - **B**

Unaffected paths



**MAP NOT TO ORIGINAL SCALE**

1:1,600

MP 82.25

Crown copyright and database rights Data: 2018 Ordnance Survey 100046




**PLAN A**

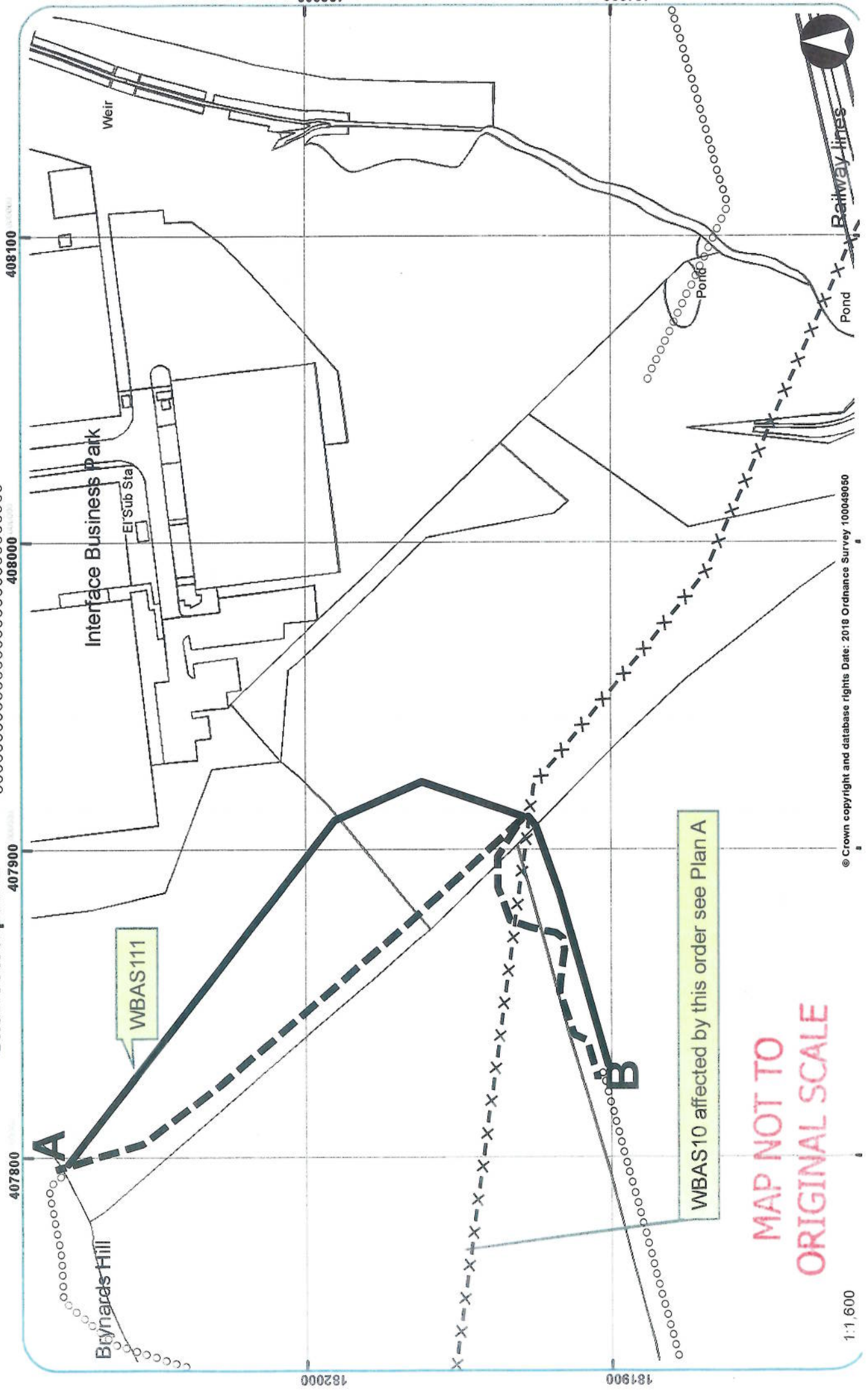
PLAN B - Wootton Bassett path no 111

Path to be extinguished A  B 

Path to be created A  B 

Unaffected paths 

**PLAN B**



WBAS10 affected by this order see Plan A

MAP NOT TO ORIGINAL SCALE