

FOR CONTINUATION REFER TO PC-01-014

FOR CONTINUATION REFER TO PC-01-012

Legend

- Route on surface
- Route in tunnel
- Route in green tunnel
- Limits of Land Subject to Safeguarding Direction
- Safeguarded Area: Surface
- Safeguarded Area: Sub-surface
- Rural Support Zone (RSZ)
- Homeowner payment (HOP) zone 1: 120m - 180m
- Homeowner payment (HOP) zone 2: 180m - 240m
- Homeowner payment (HOP) zone 3: 240m - 300m
- Extended Homeowner Protection Zone 1
- Extended Homeowner Protection Zone 2
- Local Authority boundary

Map Number	PC-01-013
Map Name	High Speed Two Phase One Property Schemes
Date of Issue	JUNE 2019

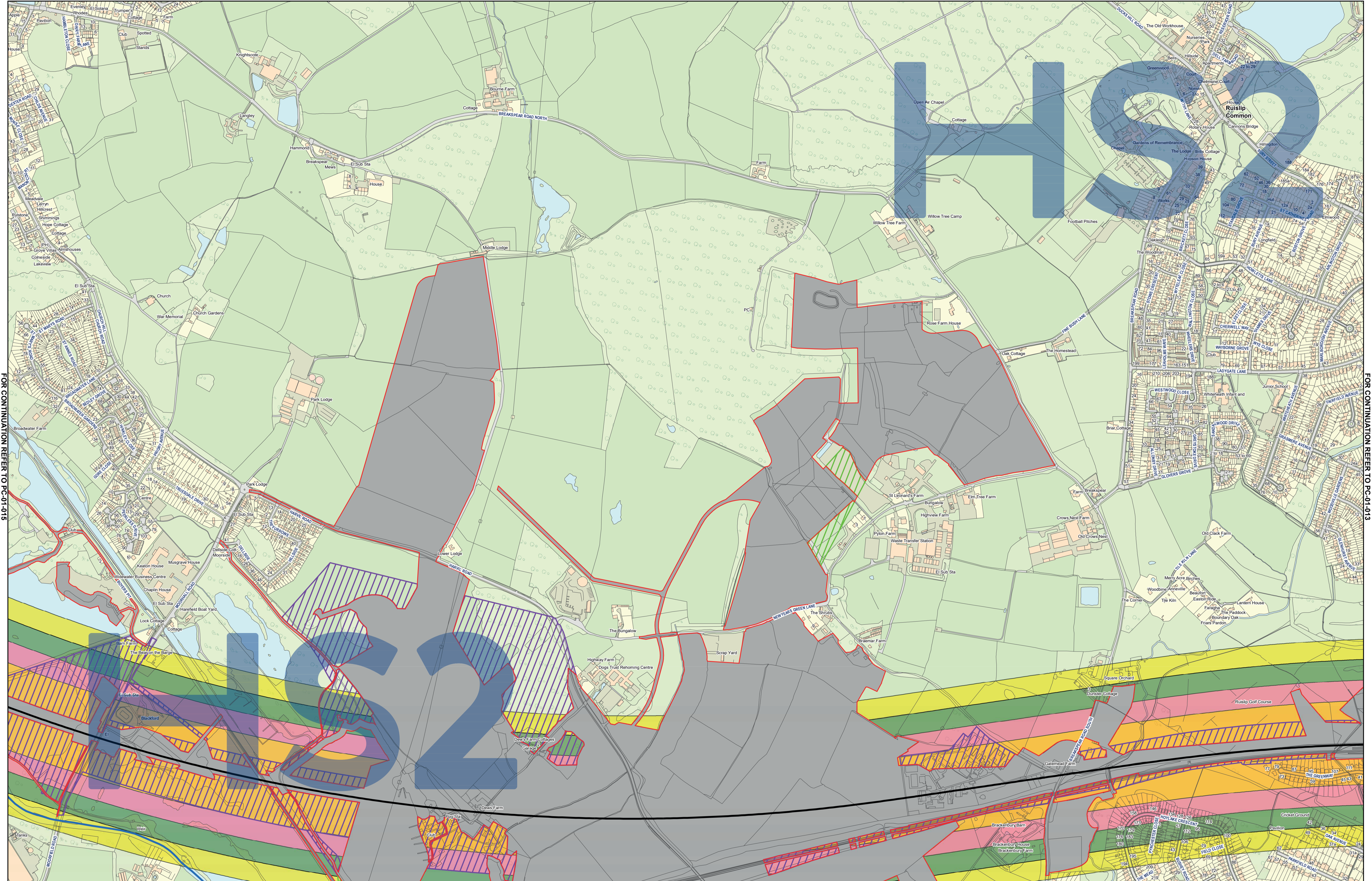
HS2

Registered in England. Registration number 5679766.
Registered in the Crown. Geographical Designation 16 004.
© Crown copyright and database rights 2018.
OS 100040190

Doc Number: 1LR02-WSP-LP-MAP-C000-100010














Scale at A1: 1:2,500
Scale at A3: 1:5,000

Date: 25/06/19



FOR CONTINUATION REFER TO PC-01-014-L1


Legend

-  Route on surface
-  Limits of Land Subject to Safeguarding Direction
-  Rural Support Zone (RSZ)
-  Homeowner payment (HOP) zone 3: 240m - 300m
-  Local Authority boundary
-  Route in tunnel
-  Safeguarded Area: Surface
-  Homeowner payment (HOP) zone 1: 120m - 180m
-  Extended Homeowner Protection Zone 1
-  Extended Homeowner Protection Zone 2
-  Route in green tunnel
-  Safeguarded Area: Sub-surface
-  Homeowner payment (HOP) zone 2: 180m - 240m

Map Number
PC-01-014


Map Name
**High Speed Two
Phase One
Property Schemes**

Date of Issue
JUNE 2019

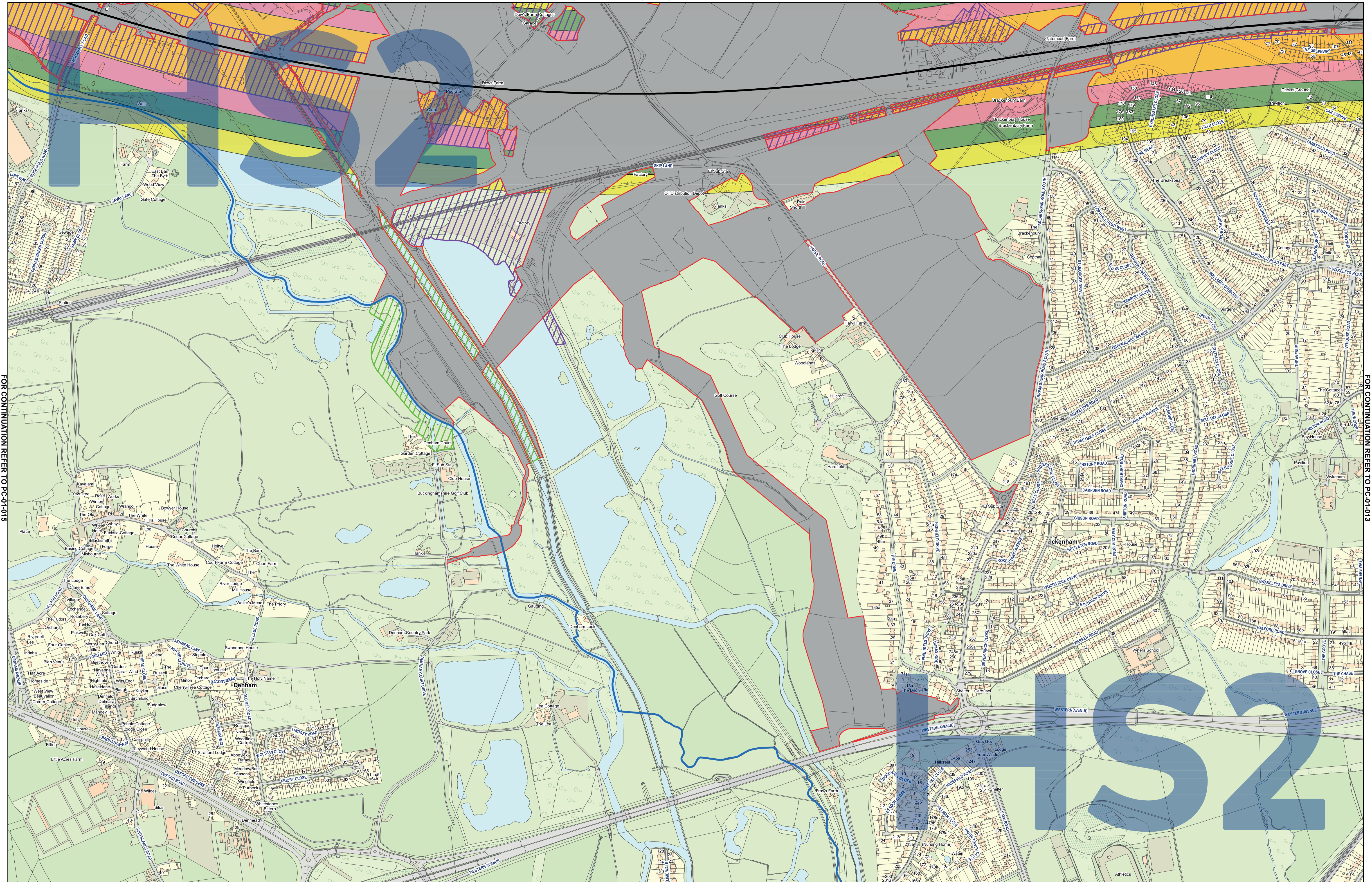


Registered in England, Registration number 06791666.
Registered Office: 100 Brook Street, London, W1B 3LY, UK.
© Crown copyright and database rights 2018
Doc Number: 1LR02-WSP-LP-MAP-C000-100011

Scale at A1: 1:5,000
Scale at A3: 1:10,000



Date: 25/06/19



FOR CONTINUATION REFER TO PC-01-015

FOR CONTINUATION REFER TO PC-01-013

BUCKINGHAMSHIRE SOUTH BUCKINGHAMSHIRE DISTRICT

Legend

- Route on surface
- Limits of Land Subject to Safeguarding Direction
- Rural Support Zone (RSZ)
- Homeowner payment (HOP) zone 3: 240m - 300m
- Local Authority boundary
- Route in tunnel
- Safeguarded Area: Surface
- Homeowner payment (HOP) zone 1: 120m - 180m
- Extended Homeowner Protection Zone 1
- Extended Homeowner Protection Zone 2
- Route in green tunnel
- Safeguarded Area: Sub-surface
- Homeowner payment (HOP) zone 2: 180m - 240m

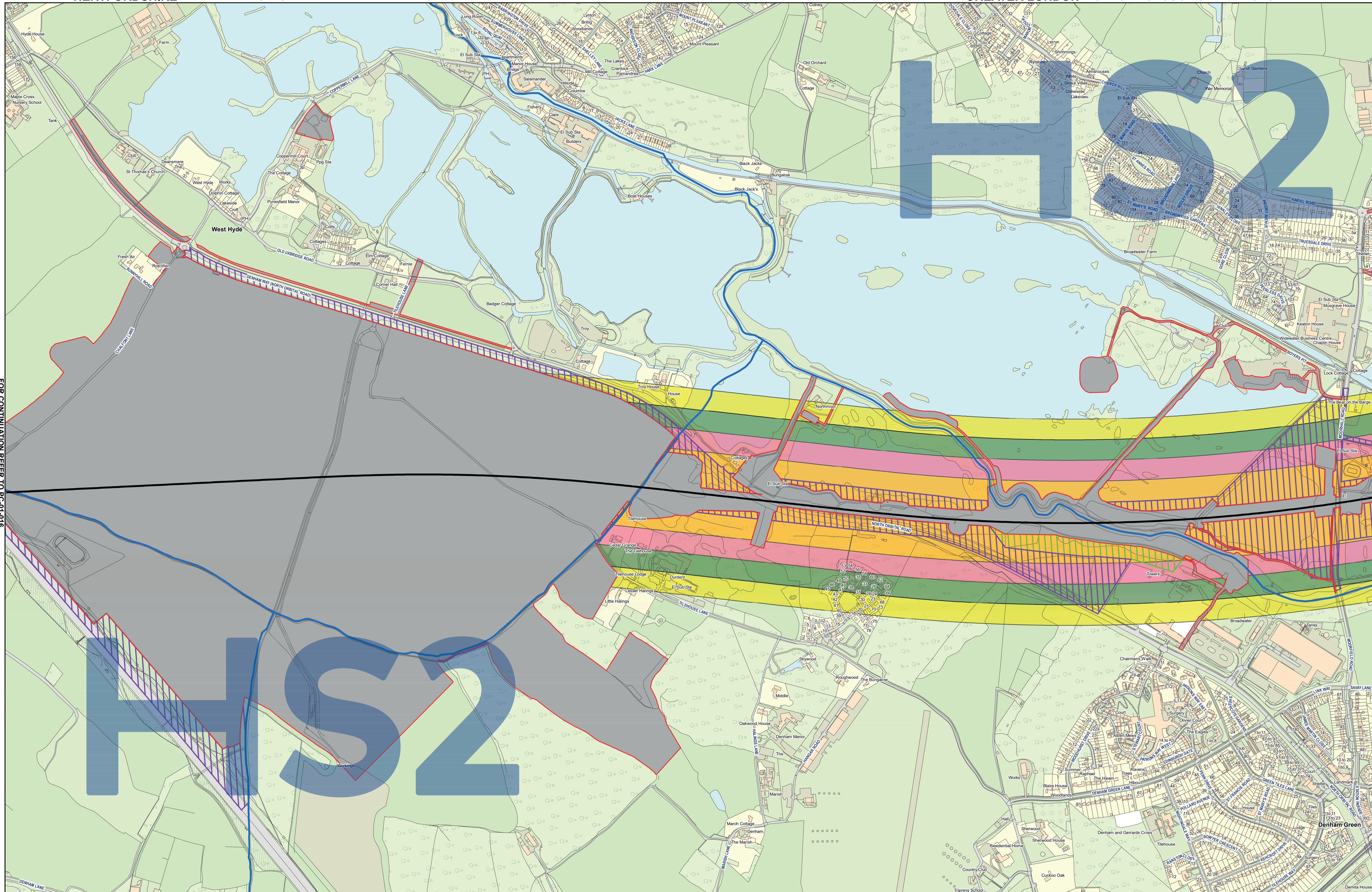
Map Number	PC-01-014-L1
Map Name	High Speed Two Phase One Property Schemes
Date of Issue	JUNE 2019

HS2 Ltd accept no responsibility for any inaccuracies, which arise from the reproduction of this map after alteration, amendment or abbreviation of it. It is issued in part or issued incomplete in any way.

Scale at A1: 1:5,000
Scale at A3: 1:10,000

© Crown copyright and database rights 2018
OS 10004199

Doc Number: 1LR02-WSP-LP-MAP-C000-100027 Date: 25/06/19



FOR CONTINUATION REFER TO PC-01-016

FOR CONTINUATION REFER TO PC-01-014

Legend

- Route on surface
- Route in tunnel
- Route in green tunnel
- Limits of Land Subject to Safeguarding Direction
- Safeguarded Area: Surface
- Safeguarded Area: Sub-surface
- Rural Support Zone (RSZ)
- Homeowner payment (HOP) zone 1: 120m - 180m
- Homeowner payment (HOP) zone 2: 180m - 240m
- Homeowner payment (HOP) zone 3: 240m - 300m
- Extended Homeowner Protection Zone 1
- Extended Homeowner Protection Zone 2
- Local Authority boundary

Map Number	PC-01-015
Map Name	High Speed Two Phase One Property Schemes
Date of Issue	JUNE 2019

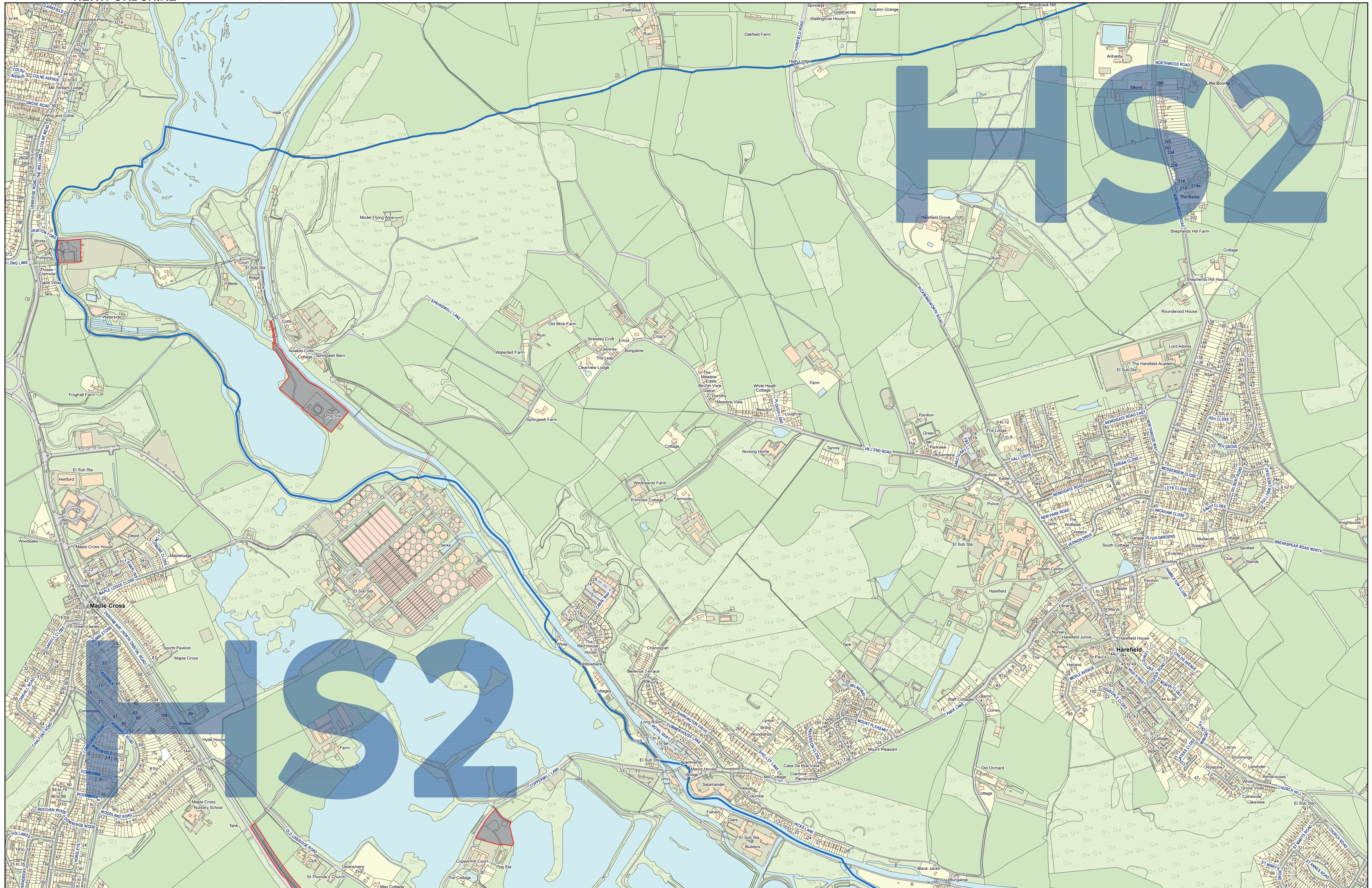


Scale at A1: 1:5,000
Scale at A3: 1:10,000

HS2 Ltd accept no responsibility for any inaccuracies, which arise from the reproduction of this map after alteration, amendment or abbreviation or if it is issued in part or issued incomplete in any way.

Registered in England. Registration number 06797986.
Registered office: 2 South, Queensway, Birmingham B4 6QA.
© Crown copyright and database rights 2018
OS 10004766


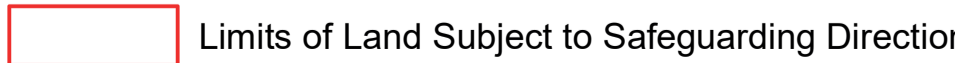











Doc Number: 1LR02-WSP-LP-MAP-C000-100041 Date: 25/06/19



FOR CONTINUATION REFER TO PC-01-015

GREATER LONDON LONDON BOROUGH OF HILLINGDON

Legend

-  Route on surface
-  Limits of Land Subject to Safeguarding Direction
-  Rural Support Zone (RSZ)
-  Homeowner payment (HOP) zone 3: 240m - 300m
-  Local Authority boundary
-  Route in tunnel
-  Safeguarded Area: Surface
-  Homeowner payment (HOP) zone 1: 120m - 180m
-  Extended Homeowner Protection Zone 1
-  Extended Homeowner Protection Zone 2
-  Route in green tunnel
-  Safeguarded Area: Sub-surface
-  Homeowner payment (HOP) zone 2: 180m - 240m

Map Number
PC-01-015-R1

Map Name
**High Speed Two
Phase One
Property Schemes**

Date of Issue
JUNE 2019

HS2

Scale at A3: **1:10,000**

Doc Number: 1LR02-WSP-LP-MAP-C000-100075

HS2 Ltd accept no responsibility for any inaccuracies, which arise from the reproduction of this map after alteration, amendment or abbreviation or if it is issued in part or issued incomplete in any way.

Scale at A3: **1:10,000**

© Crown copyright and database rights 2018
OS 100049190

Date: 25/06/19