

FOR CONTINUATION REFER TO PC-01-010

FOR CONTINUATION REFER TO PC-01-008

Legend

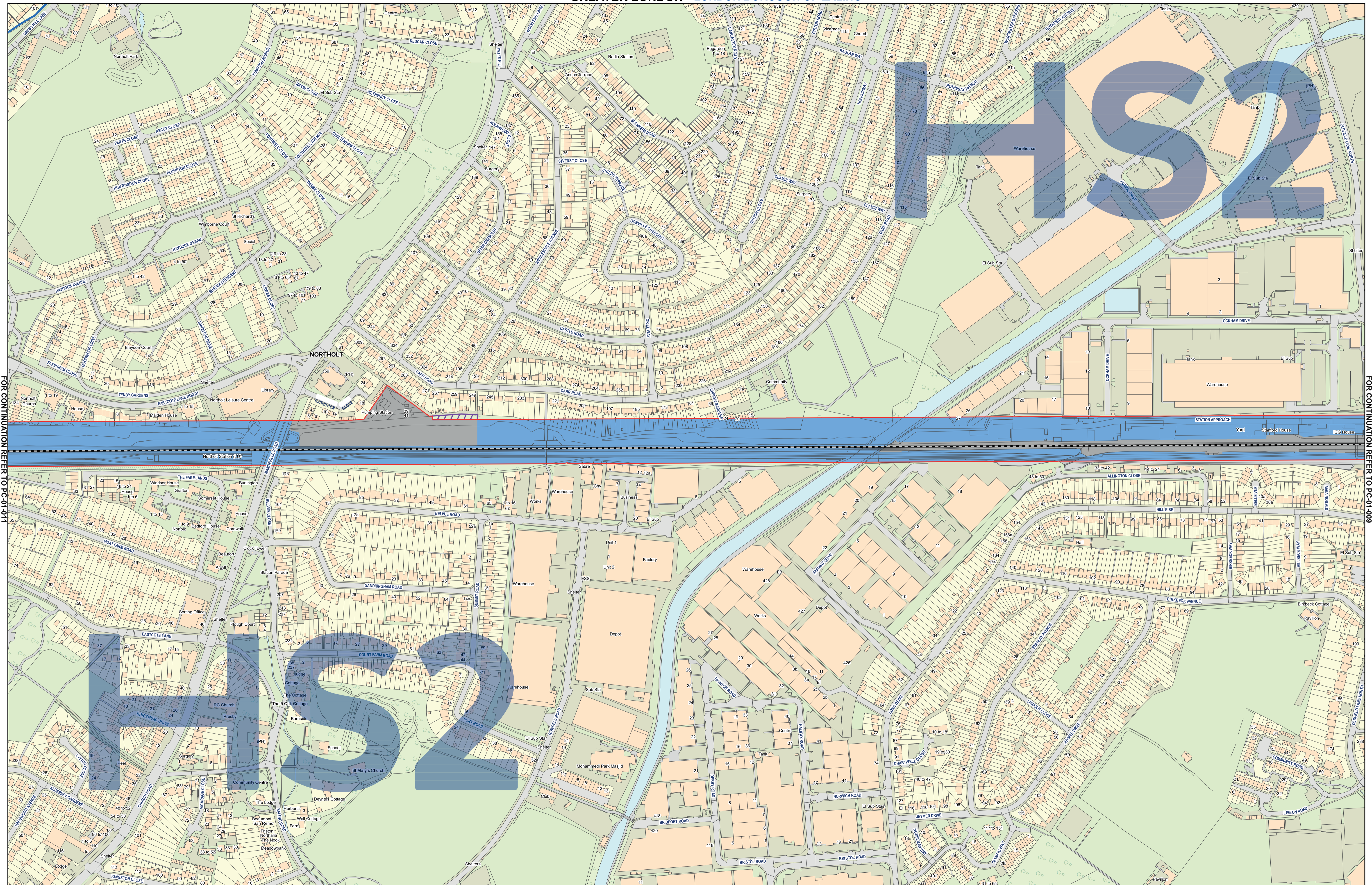
- Route on surface
- Limits of Land Subject to Safeguarding Direction
- Rural Support Zone (RSZ)
- Homeowner payment (HOP) zone 3: 240m - 300m
- Local Authority boundary
- Route in tunnel
- Safeguarded Area: Surface
- Homeowner payment (HOP) zone 1: 120m - 180m
- Extended Homeowner Protection Zone 1
- Route in green tunnel
- Safeguarded Area: Sub-surface
- Homeowner payment (HOP) zone 2: 180m - 240m
- Extended Homeowner Protection Zone 2

Map Number: **PC-01-009**
 Map Name: **High Speed Two Phase One Property Schemes**
 Date of Issue: **JUNE 2019**

HS2 HS2 Ltd accept no responsibility for any circumstances which arise from the reproduction of this map after alteration, amendment or abbreviation or if it is issued in part or issued incorrectly in any way.

Scale at A1: **1:2,500**
 Scale at A3: **1:5,000**

Doc Number: **1LR02-WSP-LP-MAP-C000-100006** Date: **25/06/19**



FOR CONTINUATION REFER TO PC-01-011

FOR CONTINUATION REFER TO PC-01-009

Legend

- Route on surface
- Route in tunnel
- Route in green tunnel
- Limits of Land Subject to Safeguarding Direction
- Safeguarded Area: Surface
- Safeguarded Area: Sub-surface
- Rural Support Zone (RSZ)
- Homeowner payment (HOP) zone 1: 120m - 180m
- Homeowner payment (HOP) zone 2: 180m - 240m
- Homeowner payment (HOP) zone 3: 240m - 300m
- Extended Homeowner Protection Zone 1
- Extended Homeowner Protection Zone 2
- Local Authority boundary

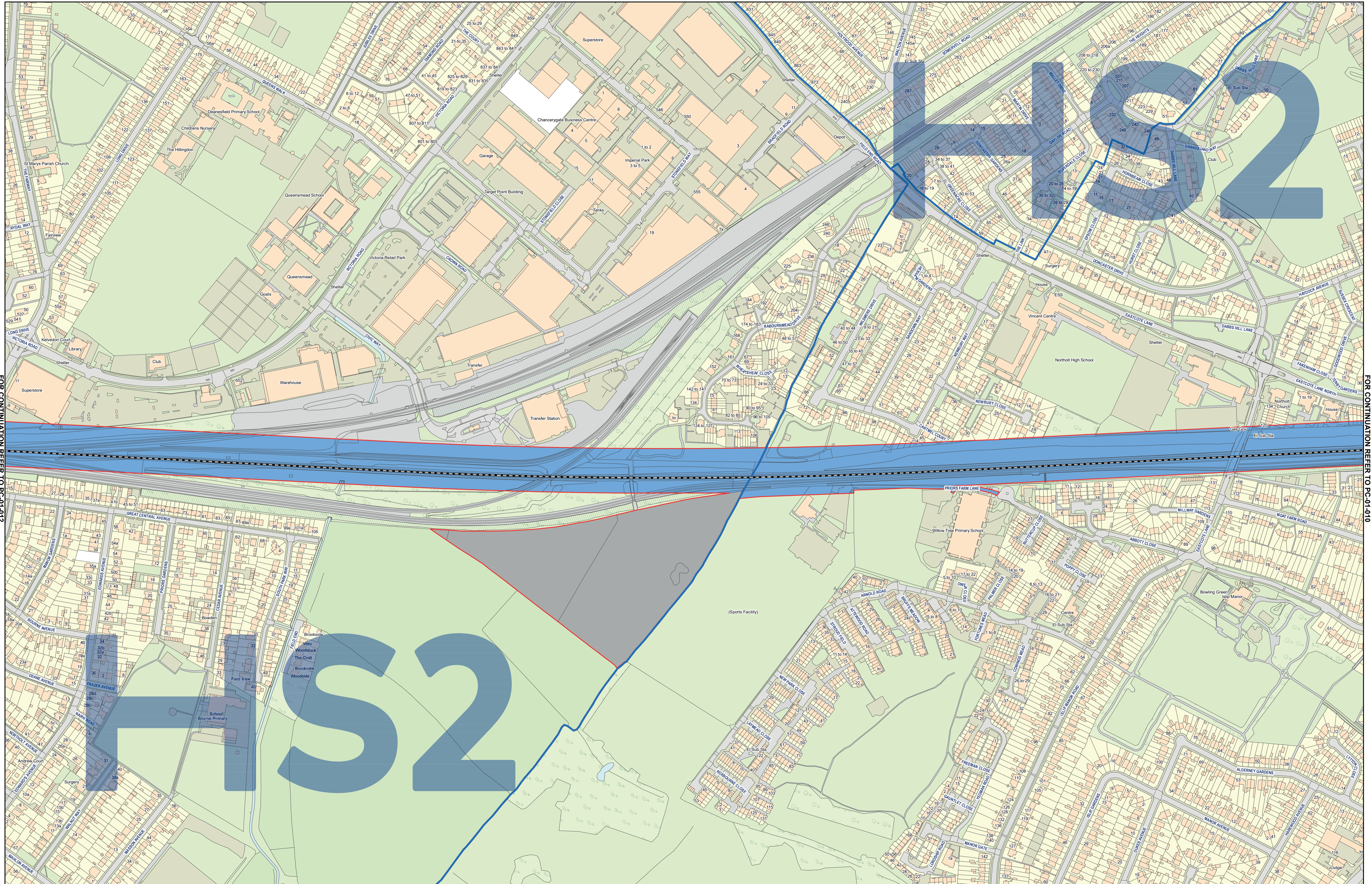
Map Number: **PC-01-010**
 Map Name: **High Speed Two Phase One Property Schemes**
 Date of Issue: **JUNE 2019**

HS2
Registered in England. Registration number 06739686.
 Registered office: 2 Broadwalk, Greenwich, London SE18 6GA.
 © Crown copyright and database rights 2018.
 OS 100049190

HS2 Ltd accept no responsibility for any inaccuracies, which arise from the reproduction of this map after alteration, amendment or abbreviation or if it is issued in part or issued incomplete in any way.

Scale at A1: 1:2,500
 Scale at A3: 1:5,000

Doc Number: 1LR02-WSP-LP-MAP-C000-100007 Date: 25/06/19



FOR CONTINUATION REFER TO PC-01-012

FOR CONTINUATION REFER TO PC-01-010

Legend

- Route on surface
- Route in tunnel
- Route in green tunnel
- Limits of Land Subject to Safeguarding Direction
- Safeguarded Area: Surface
- Safeguarded Area: Sub-surface
- Rural Support Zone (RSZ)
- Homeowner payment (HOP) zone 1: 120m - 180m
- Homeowner payment (HOP) zone 2: 180m - 240m
- Homeowner payment (HOP) zone 3: 240m - 300m
- Extended Homeowner Protection Zone 1
- Extended Homeowner Protection Zone 2
- Local Authority boundary

Map Number	PC-01-011
Map Name	High Speed Two Phase One Property Schemes
Date of Issue	JUNE 2019

HS2 Ltd accept no responsibility for any circumstances, which arise from the reproduction of this map after alteration, amendment or abbreviation or if it is issued in part or issued incomplete in any way.

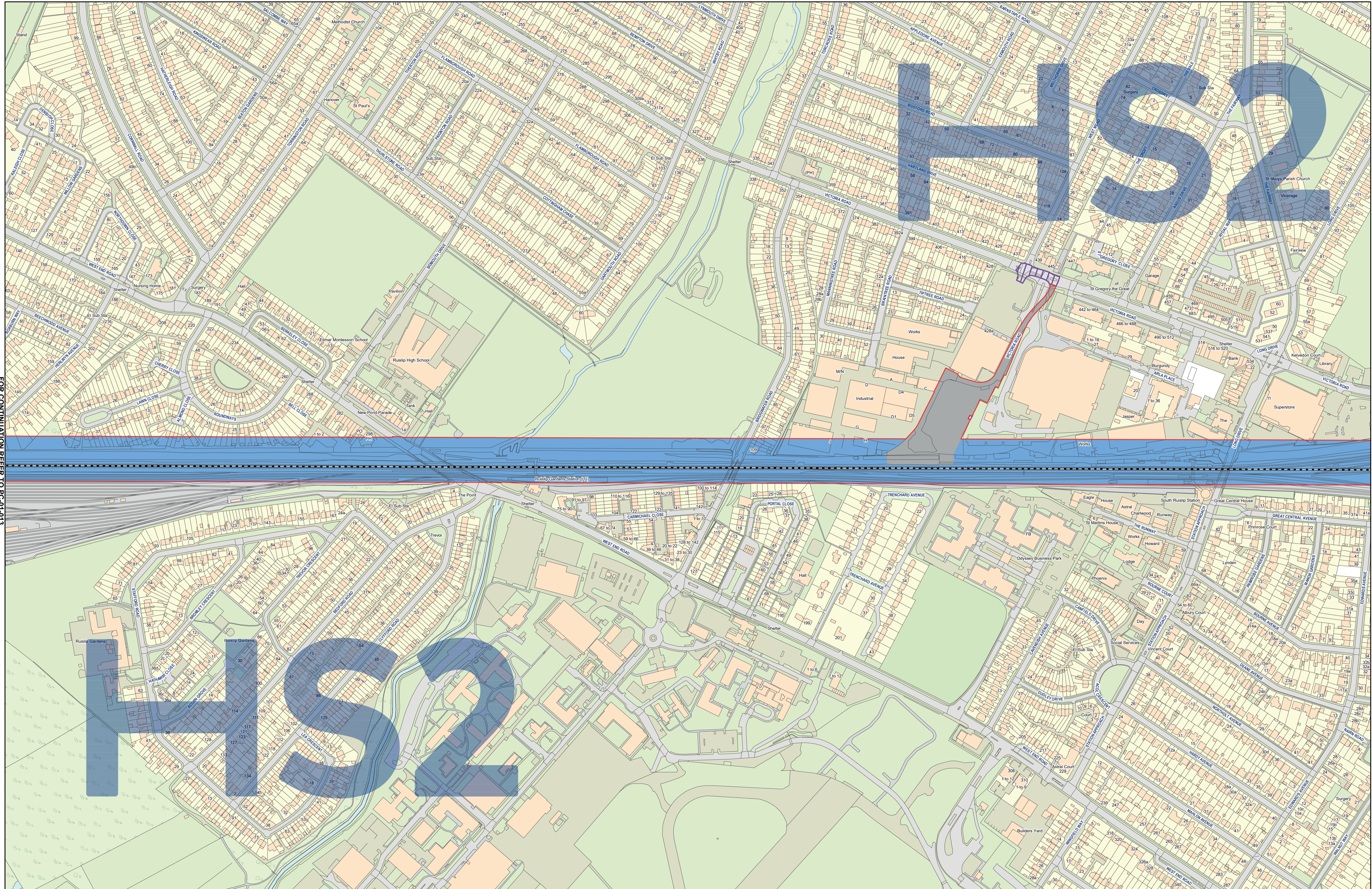
Scale at A1: 1:2,500
Scale at A3: 1:5,000

© Crown copyright and database rights 2018
OS 100049190

Doc Number: 1LR02-WSP-LP-MAP-C000-100008

Date: 25/06/19

GREATER LONDON LONDON BOROUGH OF HILLINGDON



FOR CONTINUATION REFER TO PC-01-013

FOR CONTINUATION REFER TO PC-01-011

Legend

- Route on surface
- Route in tunnel
- Route in green tunnel
- Limits of Land Subject to Safeguarding Direction
- Safeguarded Area: Surface
- Safeguarded Area: Sub-surface
- Rural Support Zone (RSZ)
- Homeowner payment (HOP) zone 1: 120m - 180m
- Homeowner payment (HOP) zone 2: 180m - 240m
- Homeowner payment (HOP) zone 3: 240m - 300m
- Extended Homeowner Protection Zone 1
- Extended Homeowner Protection Zone 2
- Local Authority boundary

Map Number	PC-01-012
Map Name	High Speed Two Phase One Property Schemes
Date of Issue	JUNE 2019

HS2 Ltd accept no responsibility for any circumstances, which arise from the reproduction of the map after alteration, amendment or abbreviation or if it is issued in part or issued incorrectly in any way.

Registered in England. Registration number 06791688.
Registered Office: 11th Floor, Gateway House, 100 Broad Street, Birmingham B1 4QU.

© Crown copyright and database rights 2018
OS 100049190

Doc Number: 1LR02-WSP-LP-MAP-C000-100009

Scale at A1: 1:2,500

Scale at A3: 1:5,000

Date: 25/06/19