

Legend

- Route on surface
- Limits of Land Subject to Safeguarding Direction
- Rural Support Zone (RSZ)
- Homeowner payment (HOP) zone 3: 240m - 300m
- Local Authority boundary
- Route in tunnel
- Safeguarded Area: Surface
- Homeowner payment (HOP) zone 1: 120m - 180m
- Extended Homeowner Protection Zone 1
- Route in green tunnel
- Safeguarded Area: Sub-surface
- Homeowner payment (HOP) zone 2: 180m - 240m
- Extended Homeowner Protection Zone 2

Map Number	PC-01-006
Map Name	High Speed Two Phase One Property Schemes
Date of Issue	JUNE 2019

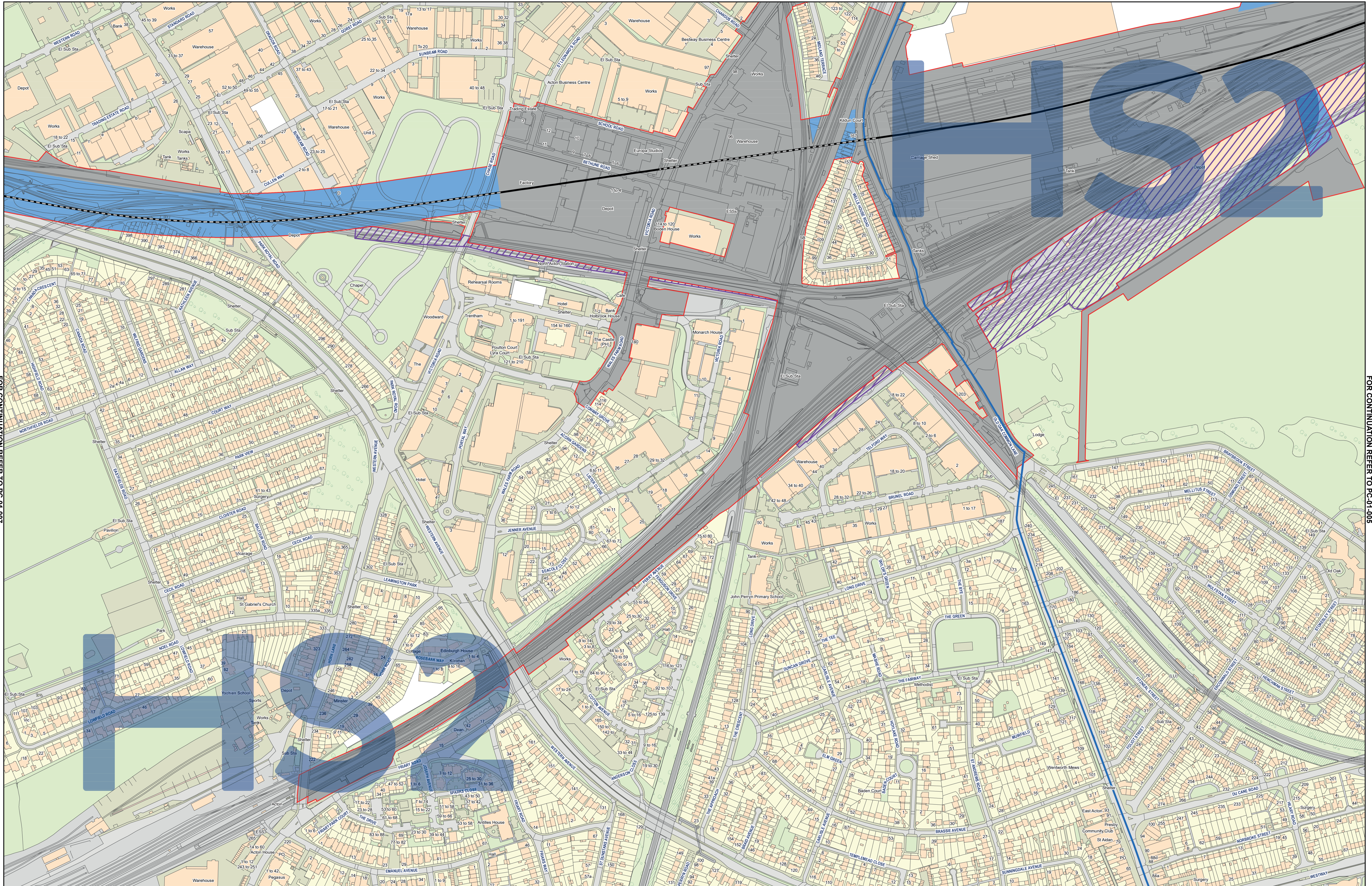
HS2

HS2 Ltd accept no responsibility for any inaccuracies, which arise from the reproduction of this map after alteration, amendment or abbreviation or if it is issued in part or issued incorrectly in any way.

Scale at A1: 1:2,500
Scale at A3: 1:5,000

© Crown copyright and database rights 2018
OS 100049190

Doc Number: 1LR02-WSP-LP-MAP-C000-100024 Date: 25/06/19



FOR CONTINUATION REFER TO PC-01-007

FOR CONTINUATION REFER TO PC-01-005

Legend

- Route on surface
- Route in tunnel
- Route in green tunnel
- Limits of Land Subject to Safeguarding Direction
- Safeguarded Area: Surface
- Safeguarded Area: Sub-surface
- Rural Support Zone (RSZ)
- Homeowner payment (HOP) zone 1: 120m - 180m
- Homeowner payment (HOP) zone 2: 180m - 240m
- Homeowner payment (HOP) zone 3: 240m - 300m
- Extended Homeowner Protection Zone 1
- Extended Homeowner Protection Zone 2
- Local Authority boundary

Map Number: **PC-01-006-L1**

Map Name: **High Speed Two Phase One Property Schemes**

Date of Issue: **JUNE 2019**

HS2

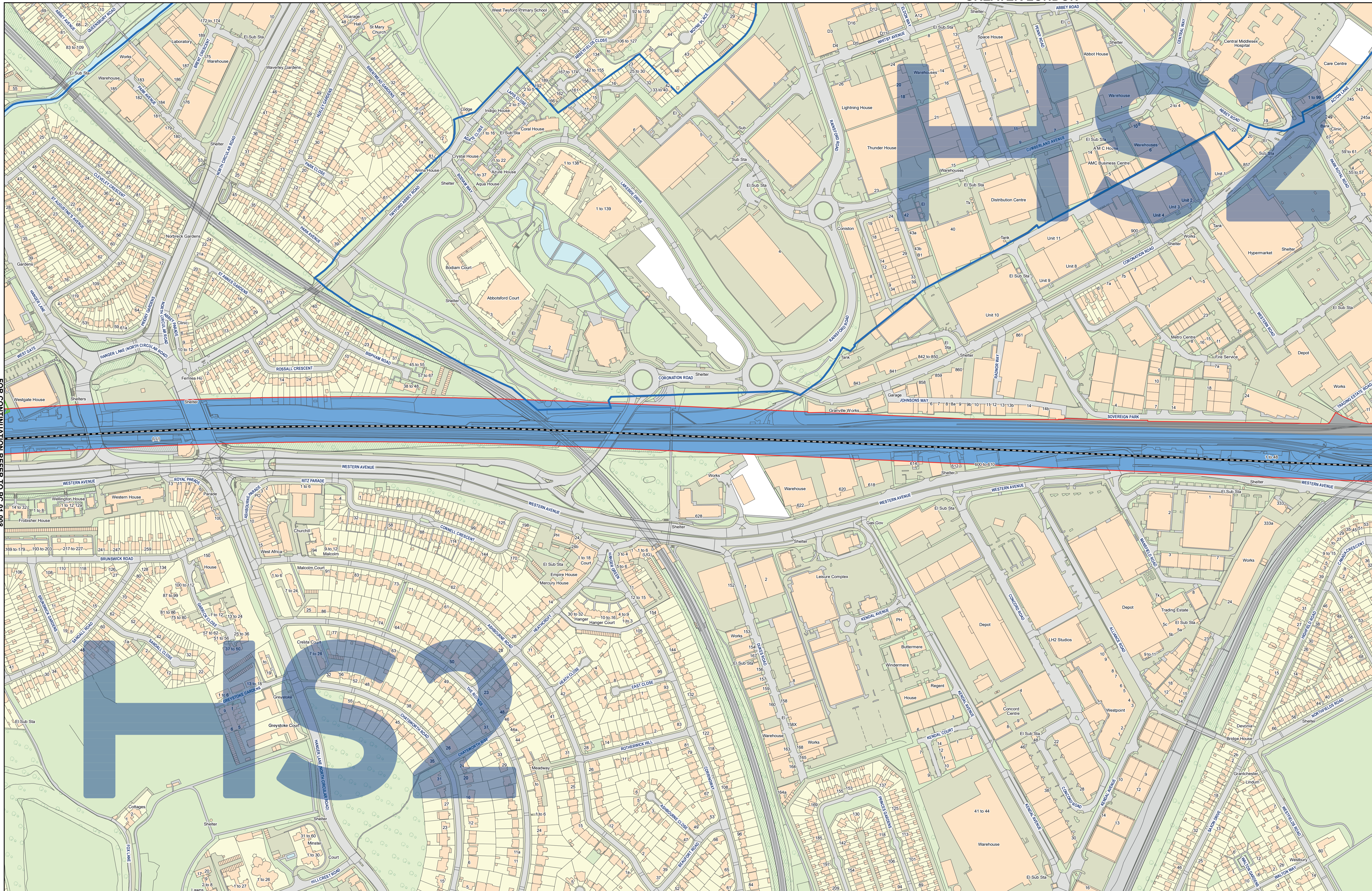
HS2 Ltd accept no responsibility for any circumstances which arise from the reproduction of this map after alteration, amendment or abbreviation or if it is issued in part or issued incomplete in any way.

Scale at A1: **1:2,500**
Scale at A3: **1:5,000**

© Crown copyright and database rights 2018 OS 100049199

Doc Number: 1LR02-WSP-LP-MAP-C000-100025

Date: 25/06/19



FOR CONTINUATION REFER TO PC-01-008

FOR CONTINUATION REFER TO PC-01-008

Legend	
	Route on surface
	Route in tunnel
	Route in green tunnel
	Limits of Land Subject to Safeguarding Direction
	Safeguarded Area: Surface
	Safeguarded Area: Sub-surface
	Rural Support Zone (RSZ)
	Homeowner payment (HOP) zone 1: 120m - 180m
	Homeowner payment (HOP) zone 2: 180m - 240m
	Homeowner payment (HOP) zone 3: 240m - 300m
	Extended Homeowner Protection Zone 1
	Extended Homeowner Protection Zone 2
	Local Authority boundary

Map Number	PC-01-007
Map Name	High Speed Two Phase One Property Schemes
Date of Issue	JUNE 2019

HS2

Registered in England. Registration number: 04751886.
 Registered office: 2 Brook, Queensway, Birmingham B4 6EA

Scale at A1: 1:2,500
 Scale at A3: 1:5,000

© Crown copyright and database rights 2018
 OS 100049150



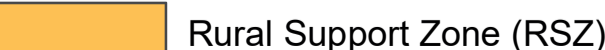



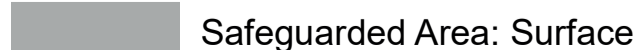

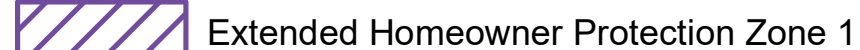




Doc Number: 1LR02-WSP-LP-MAP-C000-100005

Date: 25/06/19



FOR CONTINUATION REFER TO PC-01-007

Legend

-  Route on surface
-  Limits of Land Subject to Safeguarding Direction
-  Rural Support Zone (RSZ)
-  Homeowner payment (HOP) zone 3: 240m - 300m
-  Local Authority boundary
-  Route in tunnel
-  Safeguarded Area: Surface
-  Homeowner payment (HOP) zone 1: 120m - 180m
-  Extended Homeowner Protection Zone 1
-  Homeowner payment (HOP) zone 2: 180m - 240m
-  Extended Homeowner Protection Zone 2
-  Route in green tunnel
-  Safeguarded Area: Sub-surface

Map Number	PC-01-007-R1
Map Name	High Speed Two Phase One Property Schemes
Date of Issue	JUNE 2019

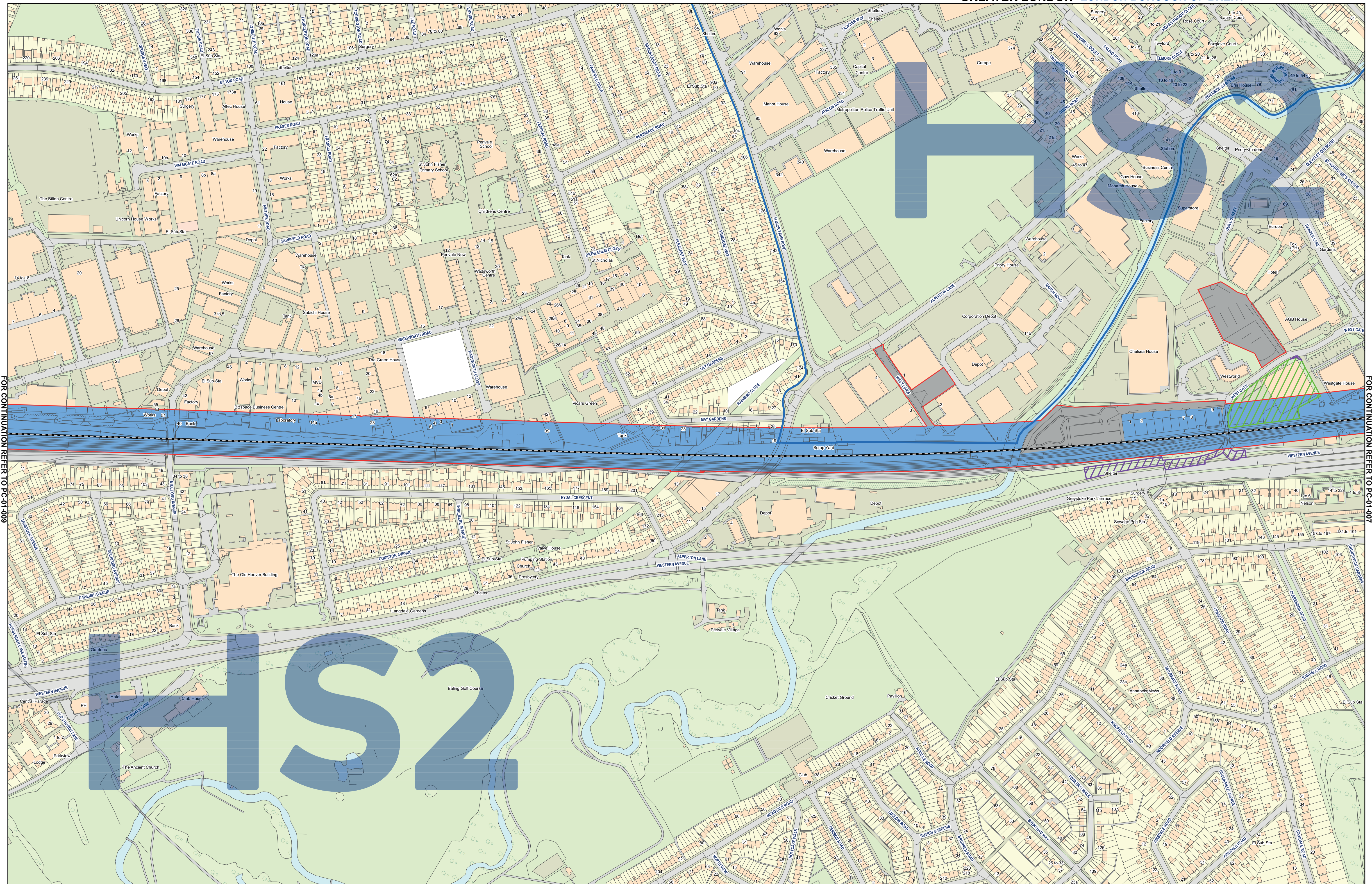
HS2

HS2 Ltd accept no responsibility for any inaccuracies, which arise from the reproduction of this map after alteration, amendment or abbreviation or if it is issued in part or issued incomplete in any way.

Scale at A1: 1:2,500
Scale at A3: 1:5,000

© Crown copyright and database rights 2018
08/1000416

Doc Number: 11R02-WSP-LP-MAP-C200-100026 Date: 25/06/19



FOR CONTINUATION REFER TO PC-01-009

FOR CONTINUATION REFER TO PC-01-007

Legend

- Route on surface
- Route in tunnel
- Route in green tunnel
- Limits of Land Subject to Safeguarding Direction
- Safeguarded Area: Surface
- Safeguarded Area: Sub-surface
- Rural Support Zone (RSZ)
- Homeowner payment (HOP) zone 1: 120m - 180m
- Homeowner payment (HOP) zone 2: 180m - 240m
- Homeowner payment (HOP) zone 3: 240m - 300m
- Extended Homeowner Protection Zone 1
- Extended Homeowner Protection Zone 2
- Local Authority boundary

Map Number	PC-01-008
Map Name	High Speed Two Phase One Property Schemes
Date of Issue	JUNE 2019

HS2

Registered in England. Registration number 06732666.
 Registered office: HS2 Limited, Garsington Road, Oxford, OX4 2DQ, UK.
 © Crown copyright and database rights 2019.
 OS 100049190

HS2 Ltd accept no responsibility for any inaccuracies, which arise from the reproduction of this map after alteration, amendment or abbreviation of it as issued in part or issued incomplete in any way.

Scale at A1: 1:2,500
 Scale at A3: 1:5,000

Doc Number: 1LR02-WSP-LP-MAP-0000-100022 Date: 25/06/19