

GREATER LONDON LONDON BOROUGH OF CAMDEN



FOR CONTINUATION REFER TO PC-01-002

Legend

- Route on surface
- Route in tunnel
- Route in green tunnel
- Limits of Land Subject to Safeguarding Direction
- Safeguarded Area: Surface
- Safeguarded Area: Sub-surface
- Rural Support Zone (RSZ)
- Homeowner payment (HOP) zone 1: 120m - 180m
- Homeowner payment (HOP) zone 2: 180m - 240m
- Homeowner payment (HOP) zone 3: 240m - 300m
- Extended Homeowner Protection Zone 1
- Extended Homeowner Protection Zone 2
- Local Authority boundary

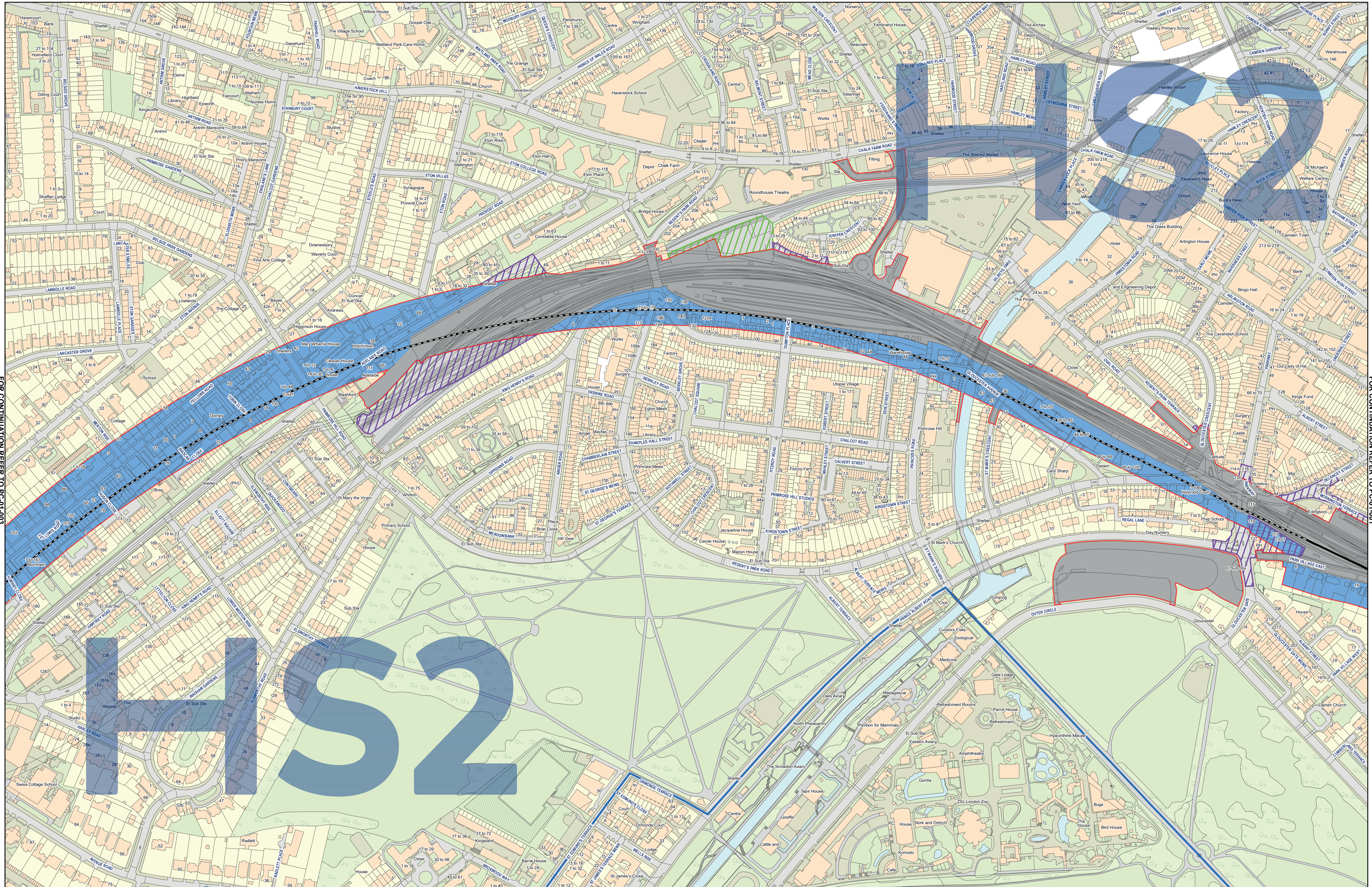
Map Number: **PC-01-001**
 Map Name: **High Speed Two Phase One Property Schemes**
 Date of Issue: **JUNE 2019**

HS2
 Registered in England. Registration number 06799888.
 Registered office: 100 Brook Street, London, W1B 3LY, UK.
 © Crown copyright and database right 2018.
 OS 100049190

Scale at A1: 1:2,500
 Scale at A3: 1:1,000

Doc Number: 1LR02-WSP-LP-MAP-C000-100000
 Date: 25/06/19

GREATER LONDON LONDON BOROUGH OF CAMDEN



FOR CONTINUATION REFER TO PC-01-003

FOR CONTINUATION REFER TO PC-01-001

Legend

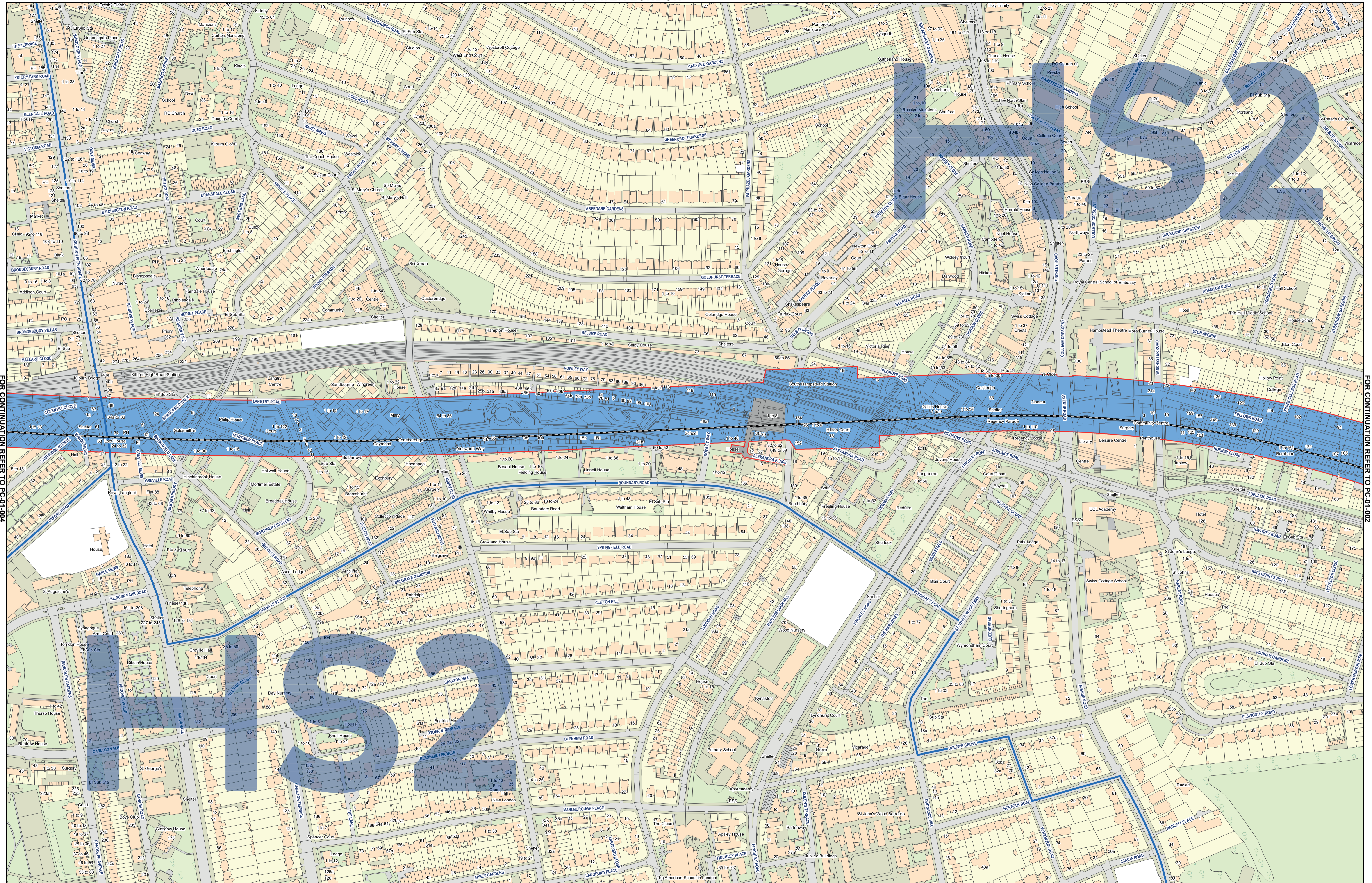
- Route on surface
- Route in tunnel
- Route in green tunnel
- Limits of Land Subject to Safeguarding Direction
- Safeguarded Area: Surface
- Safeguarded Area: Sub-surface
- Rural Support Zone (RSZ)
- Homeowner payment (HOP) zone 1: 120m - 180m
- Homeowner payment (HOP) zone 2: 180m - 240m
- Homeowner payment (HOP) zone 3: 240m - 300m
- Extended Homeowner Protection Zone 1
- Extended Homeowner Protection Zone 2
- Local Authority boundary

Map Number: **PC-01-002**
 Map Name: **High Speed Two Phase One Property Schemes**
 Date of Issue: **JUNE 2019**

HS2
 Registered in England, Registration number 06791668.
 Registered office: 5th Floor, Gateway, 100 Broad Street, Birmingham B1 2HS.
 Doc Number: 1LR02-WSP-LP-MAP-C000-100001
 Date: 25/06/19

HS2 Ltd accept no responsibility for any circumstances, which arise from the reproduction of this map after alteration, amendment or abbreviation or if it is used in part or in whole in any way.
 Scale at A1: 1:2,500
 Scale at A3: 1:5,000

GREATER LONDON LONDON BOROUGH OF CAMDEN



FOR CONTINUATION REFER TO PC-01-004

FOR CONTINUATION REFER TO PC-01-002

Legend

- Route on surface
- Route in tunnel
- Route in green tunnel
- Limits of Land Subject to Safeguarding Direction
- Safeguarded Area: Surface
- Safeguarded Area: Sub-surface
- Rural Support Zone (RSZ)
- Homeowner payment (HOP) zone 1: 120m - 180m
- Homeowner payment (HOP) zone 2: 180m - 240m
- Homeowner payment (HOP) zone 3: 240m - 300m
- Extended Homeowner Protection Zone 1
- Extended Homeowner Protection Zone 2
- Local Authority boundary

Map Number	PC-01-003
Map Name	High Speed Two Phase One Property Schemes
Date of Issue	JUNE 2019

HS2 Ltd accept no responsibility for any inaccuracies, which arise from the reproduction of this map after alteration, amendment or abbreviation or if it is used in part or in whole in any way.

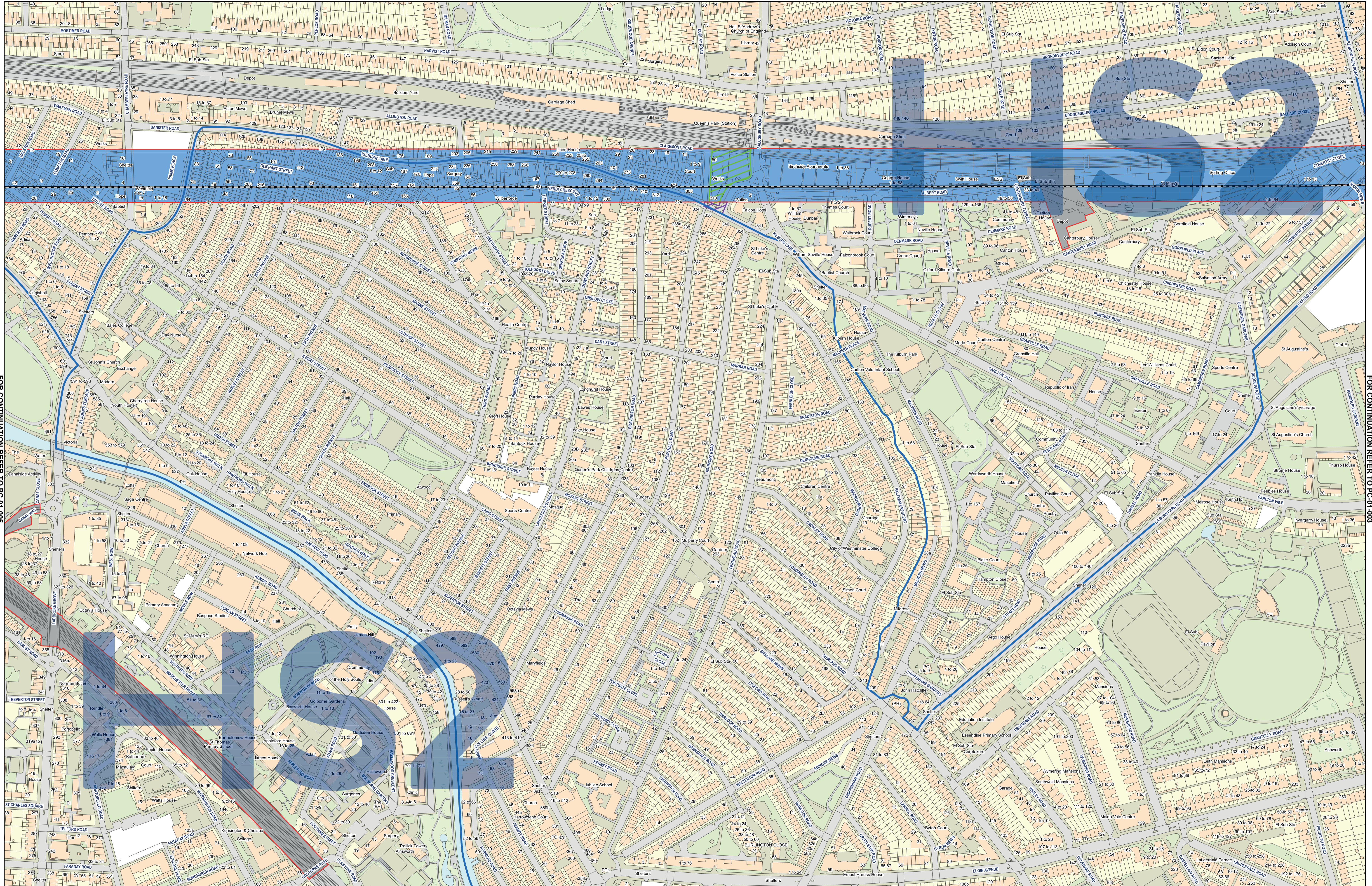
Registered in England, Registration number 06799688.
Registered Office: 100, Cannon Street, London, EC6A 3DF.

© Crown copyright and database rights 2018
OS 100049190

Doc Number: 1LR02-WSP-LP-MAP-0000-100002

Scale at A1: 1:2,500
Scale at A3: 1:5,000

Date: 25/06/19



FOR CONTINUATION REFER TO PC-01-005

FOR CONTINUATION REFER TO PC-01-003

Legend

- Route on surface
- Limits of Land Subject to Safeguarding Direction
- Rural Support Zone (RSZ)
- Homeowner payment (HOP) zone 3: 240m - 300m
- Local Authority boundary
- Route in tunnel
- Safeguarded Area: Surface
- Homeowner payment (HOP) zone 1: 120m - 180m
- Extended Homeowner Protection Zone 1
- Extended Homeowner Protection Zone 2
- Route in green tunnel
- Safeguarded Area: Sub-surface
- Homeowner payment (HOP) zone 2: 180m - 240m

Map Number
PC-01-004

Map Name
**High Speed Two
Phase One
Property Schemes**

Date of Issue
JUNE 2019

HS2 Ltd accept no responsibility for any inaccuracies, which arise from the reproduction of this map after alteration, amendment or abbreviation of it as issued in part or issued in its entirety.

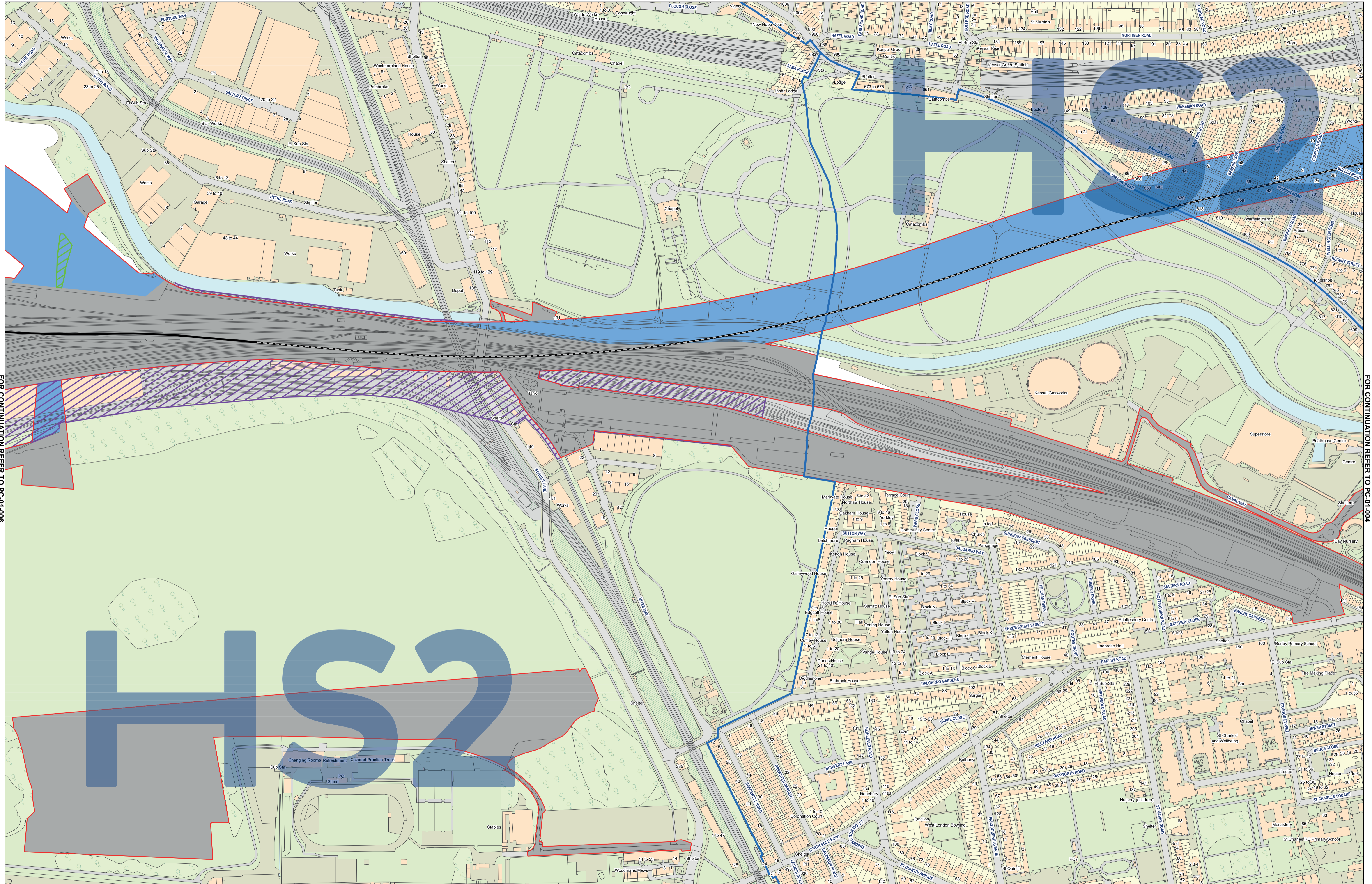
Registered in England. Registration number: 06791988.
Registered office: 2 Broadwalk, Queensway, Birmingham B4 6EA.

© Crown copyright and database rights 2018
OS 100049160

Doc Number: ILR02-WSP-LP-MAP-C000-100003

Date: 25/06/19

Scale at A1: 1:2,500
Scale at A3: 1:5,000



FOR CONTINUATION REFER TO PC-01-006

FOR CONTINUATION REFER TO PC-01-004

Legend

- Route on surface
- Route in tunnel
- Route in green tunnel
- Limits of Land Subject to Safeguarding Direction
- Safeguarded Area: Surface
- Safeguarded Area: Sub-surface
- Rural Support Zone (RSZ)
- Homeowner payment (HOP) zone 1: 120m - 180m
- Homeowner payment (HOP) zone 2: 180m - 240m
- Homeowner payment (HOP) zone 3: 240m - 300m
- Extended Homeowner Protection Zone 1
- Extended Homeowner Protection Zone 2
- Local Authority boundary

Map Number	PC-01-005
Map Name	High Speed Two Phase One Property Schemes
Date of Issue	JUNE 2019

HS2 Ltd accept no responsibility for any inaccuracies, which arise from the reproduction of this map after alteration, amendment or abbreviation or if it is issued in part or issued incorrectly in any way.

Scale at A1: 1:2,500
Scale at A3: 1:5,000

© Crown copyright and database rights 2018
OS 10004916

Doc Number: 1LR02-WSP-LP-MAP-C000-10004