



The Planning
Inspectorate

3A Eagle Wing
Temple Quay House
2 The Square
Bristol
BS1 6PN

Direct Line: 0303 444 5240
Customer Services: 0303 444 5000
E-mail:
david.bourton@planninginspectorate.gov.uk
www.gov.uk/planning-inspectorate

Ms Lisa Tracey
South Tyneside Council
Development Team Legal Services
Town Hall and Civic Offices
Westoe Road
SOUTH SHIELDS
Tyne and Wear
NE33 2RL

Your ref:
Our ref: ROW/3224112, ROW/3224113
ROW/3224115

18 July 2019

Dear Madam

Wildlife and Countryside Act 1981 – Section 53

Order Making Authority: South Tyneside Council

Titles of Orders: Public Footpaths in the Middlefields Area Definitive Map Modification Order (No 1) 2018, Public Footpaths in the Simonside and Rekendyke Area Definitive Map Modification Order (No 1) 2018, and Public Footpaths in the Hebburn South Area Definitive Map Modification Order (No 1) 2018

I write with regard to your letter of 4 March 2019 submitting the above-mentioned Orders to the Secretary of State for Environment, Food and Rural Affairs. I must firstly apologise for the significant delay in your receiving this substantive response to your letter. Consideration of the various issues you have identified in the making and publicizing of the Orders has unfortunately taken longer than I would have initially anticipated.

I would also like to thank you for your subsequent correspondence of 15 April 2019 with my colleague Bethan Baldry in which you offered further clarification of the specific issues you had identified with the Orders, which has proven extremely helpful in considering the validity of the Orders.

You have outlined that your Council cannot satisfy itself that the Orders were publicized in accordance with paragraph 3 of Schedule 15 to the 1981 Act, and that, in particular, your Council cannot confirm that owners and occupiers affected by the claimed routes were notified of the making of the Orders. You have also outlined that your Council cannot satisfy itself as to what duly made objections and/or representations may have been received in response to the making of the Orders, nor to any action which may have been taken to subsequently withdraw any such objections or representations.

The Secretary of State therefore takes the view that these particular issues, in addition to a number of other issues which you have identified in relation to the making and publicising of these Orders, represent fundamental errors which are fatal to the validity of the Orders. As he cannot purport to use his power of modification to correct such errors, he has decided not to exercise his power of confirmation. The Orders are being returned to you under a hard copy of this letter, and a copy of this letter is being sent to those parties who are required under Schedule 6 and Regulation 7(3) of the Wildlife

and Countryside (Definitive Maps and Statements) Regulations 1993 to be notified of the making of Definitive Map Modification Orders, for information. While I acknowledge the issues you have outlined with your Council's records of those parties who were notified of the making of the Orders and/or made objections or representations in response to the making of the Orders, I would be grateful if you could similarly notify any such parties whom your Council is aware of, of the Secretary of State's decision in this matter.

Yours sincerely

David Bourton

Rights of Way Section

**DEFINITIVE MAP MODIFICATION ORDER
WILDLIFE AND COUNTRYSIDE ACT 1981**

The Council of the Borough of South Tyneside

Definitive Map and Statement for the former County Borough of South Shields

**The South Tyneside Council
Public Footpaths in the Middlefields Area
Definitive Map Modification Order (No 1) 2018**

**DEFINITIVE MAP MODIFICATION ORDER
WILDLIFE AND COUNTRYSIDE ACT 1981**

The Council of the Borough of South Tyneside

Definitive Map and Statement for the former County Borough of South Shields

**The South Tyneside Council
Public Footpaths in the Middlefields Area
Definitive Map Modification Order (No 1) 2018**

This Order is made by the Council of the Borough of South Tyneside under Section 53(2)(b) of the Wildlife and Countryside Act 1981 ("the Act") because it appears to that authority that the Definitive Map and Statement (Third Review) of Public Rights of Way Prepared by the County Council of Durham Under the National Parks and Access to the Countryside Act 1949 Relating to the (Former) Urban District of Boldon require modification in consequence of the occurrence of an event specified in Section 53(3)(c)(i) namely, that a right of way not shown in the map and statement subsists or is reasonably alleged to subsist over land in the area to which the map relates.

The South Tyneside Council hereby order that:

1. For the purpose of this order the relevant date is 22nd March 2018.
2. The Definitive Map and Statement for the former County Borough of South Shields shall be modified as described in Part I and Part II of the schedules 1 – 15 and shown on the maps 1 – 15 attached to the order.
3. This order shall take effect on the date it is confirmed and may be cited as The South Tyneside Council Public Footpaths in the Middlefields Area Definitive Map Modification Order (No 1) 2018.

THE COMMON SEAL of The Council of)

The Borough of South Tyneside was hereunto)

affixed this 22nd day of March 2018.)


In the presence of:)

Mayor

J. P. unckwa

an Authorized Officer

No. in Seal Register:



The Council of the Borough of South Tyneside
Definitive Map and Statement for the former County Borough of South Shields

Schedule No 1

PART 1

Modification to Definitive Map

Public Footpath shown by a broken black line A - B Plan No 1

Path starts at GR 35238 64392 and proceeds in a south easterly direction for approximately 22 metres to finish at GR 35257 64381

Start Grid Reference: 35238 64392

End Grid Reference: 35257 64381

PART 2

Modification to Definitive Statement

Status: Public Footpath Path Number: 1602

Length: 22 metres Width: 1.5 metres

Description:

Path starts at GR 35238 64392 and proceeds in a south easterly direction for approximately 22 metres to finish at GR 35257 64381

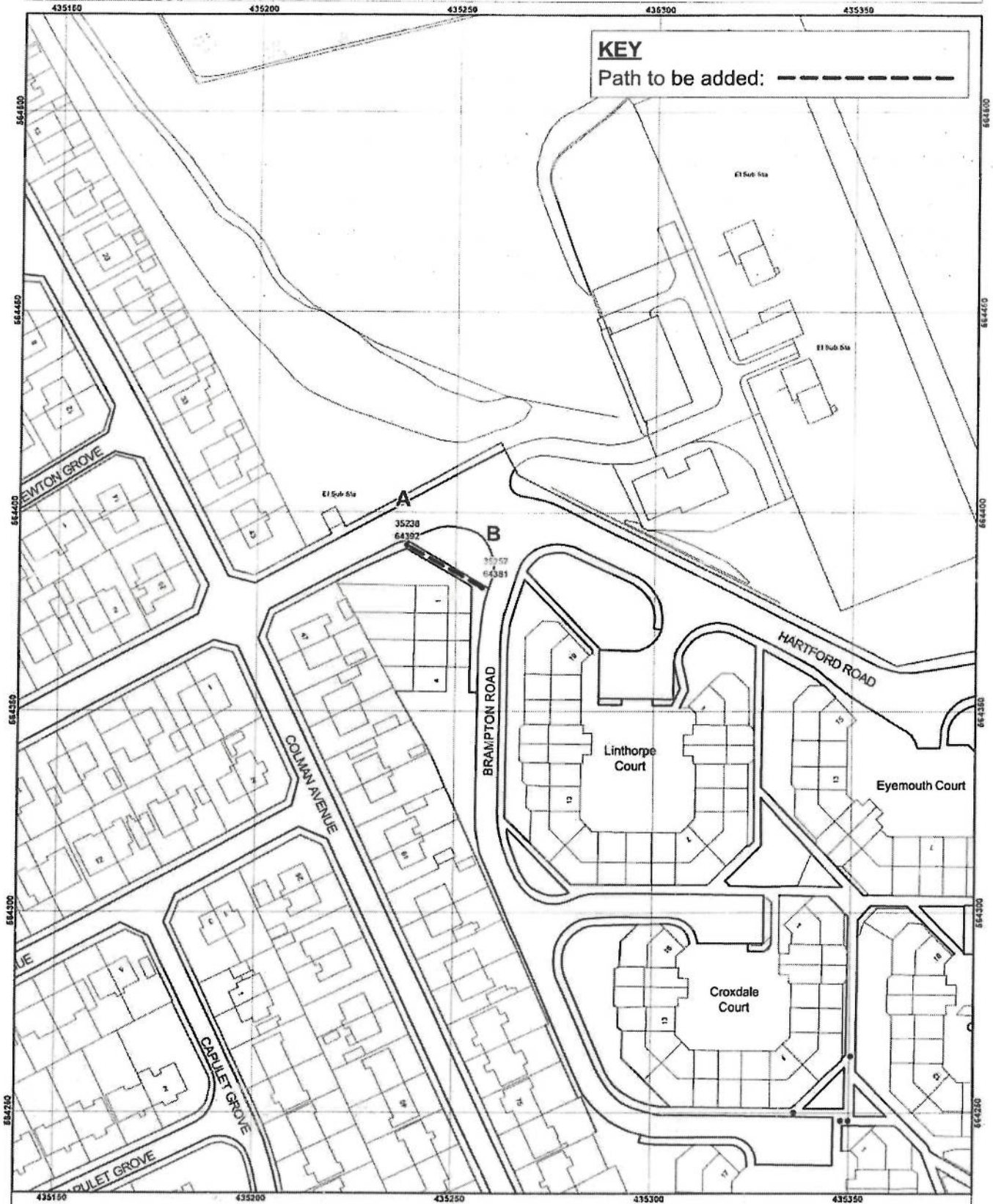


Business and Area Management
Wildlife and Countryside Act 1981
Former County Borough of South Shields
Area 22 - Middlefields
Path No. 1602

MAP NOT TO
ORIGINAL SCALE



NZ3564
Scale 1:1250



This map is reproduced from the Ordnance Survey map by the South Tyneside Council with the permission of The Controller of Her Majesty's Stationery Office, - Crown Copyright. All rights reserved. Additional information - Copyright South Tyneside Council. Unauthorised reproduction infringes Crown Copyright and may lead to prosecution or civil proceedings. Licence Number: 100019570

The Council of the Borough of South Tyneside
Definitive Map and Statement for the former County Borough of South Shields

Schedule No 2

PART 1

Modification to Definitive Map

Public Footpath shown by a broken black line A - B Plan No 2

Path starts at GR 35266 64385 and proceeds in a south easterly direction for approximately 27 metres to finish at GR 35286 64366

Start Grid Reference: 35266 64385

End Grid Reference: 35286 64366

PART 2

Modification to Definitive Statement

Status: Public Footpath **Path Number:** 1603

Length: 27 metres **Width:** 1.5 metres

Description:

Path starts at GR 35266 64385 and proceeds in a south easterly direction for approximately 27 metres to finish at GR 35286 64366



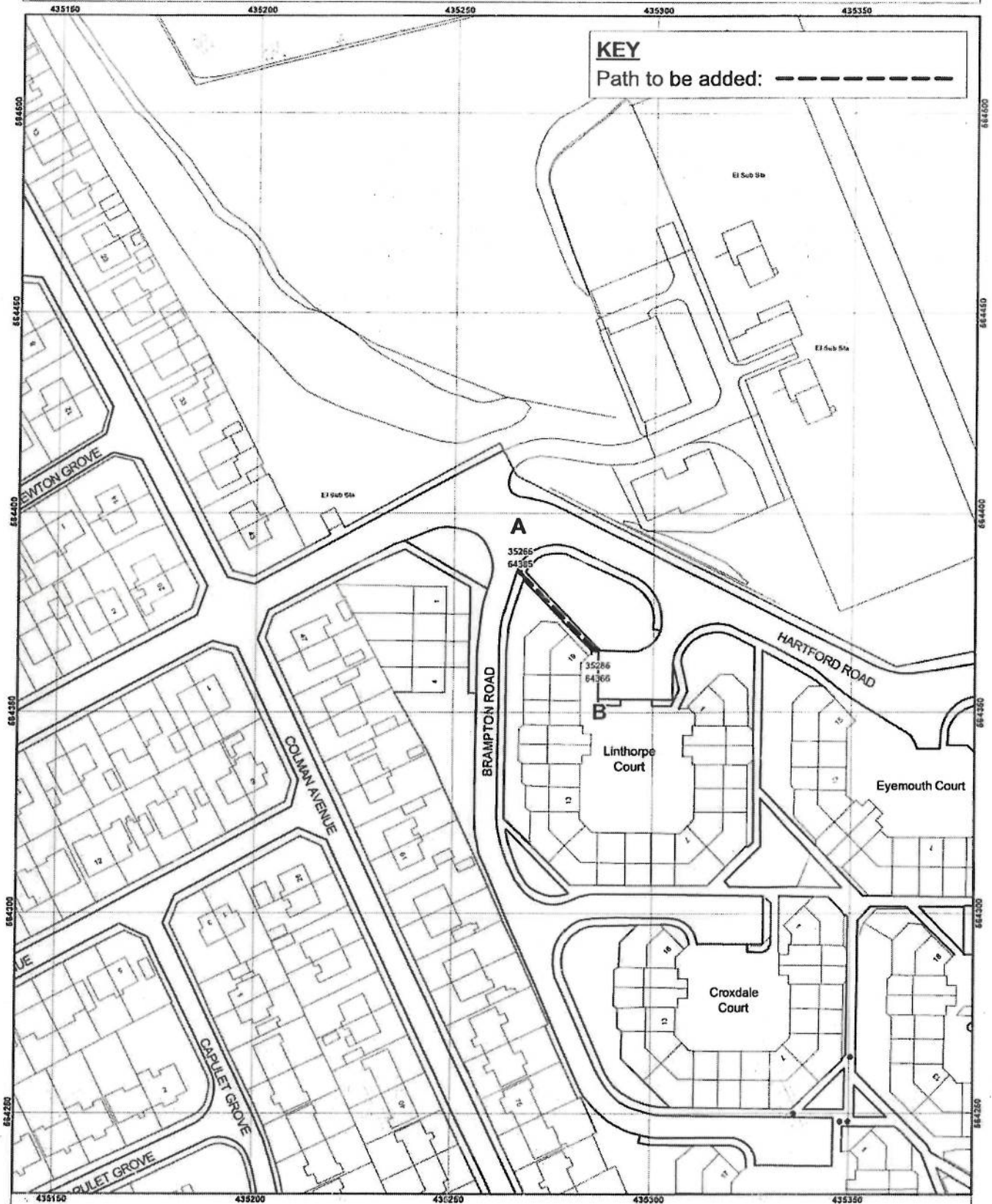
Business and Area Management
Wildlife and Countryside Act 1981
Former County Borough of South Shields
Area 22 - Middlefields
Path No. 1603

MAP NOT TO
ORIGINAL SCALE



NZ3564

Scale 1:1250



The Council of the Borough of South Tyneside
Definitive Map and Statement for the former County Borough of South Shields

Schedule No 3

PART 1

Modification to Definitive Map

Public Footpath shown by a broken black line A - B

Plan No 3

Path starts at GR 35263 64322 and proceeds in a south easterly direction for approximately 24 metres to finish at GR 35280 64307

Start Grid Reference: 35263 64322

End Grid Reference: 35280 64307

PART 2

Modification to Definitive Statement

Status: Public Footpath Path Number: 1604

Length: 24 metres Width: 1.5 metres

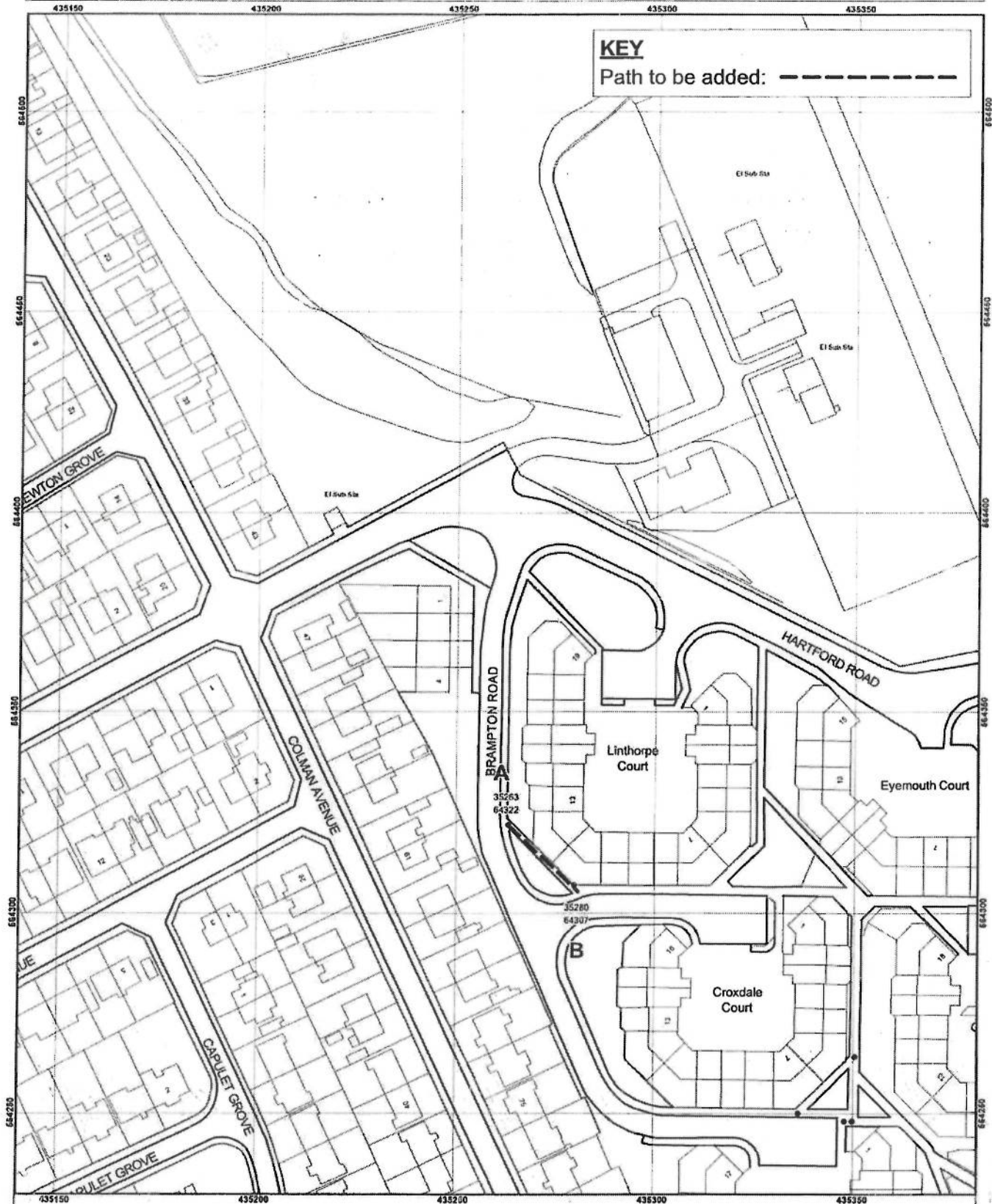
Description:

Path starts at GR 35263 64322 and proceeds in a south easterly direction for approximately 24 metres to finish at GR 35280 64307



Business and Area Management
Wildlife and Countryside Act 1981
Former County Borough of South Shields
Area 22 - Middlefields
Path No. 1604

MAP NOT TO
ORIGINAL SCALE NZ3564
Scale 1:1250



The Council of the Borough of South Tyneside
Definitive Map and Statement for the former County Borough of South Shields

Schedule No 4

PART 1

Modification to Definitive Map

Public Footpath shown by a broken black line A - B

Plan No 4

Path starts at GR 35327 64367 and proceeds in a southerly direction for approximately 50 metres then turns in a south westerly direction for approximately 16 metres to finish at GR 35315 64306

Start Grid Reference: 35327 64367

End Grid Reference: 35315 64306

PART 2

Modification to Definitive Statement

Status: Public Footpath **Path Number:** 1605

Length: 66 metres **Width:** 2.4 metres

Description:

Path starts at GR 35327 64367 and proceeds in a southerly direction for approximately 50 metres then turns in a south westerly direction for approximately 16 metres to finish at GR 35315 64306

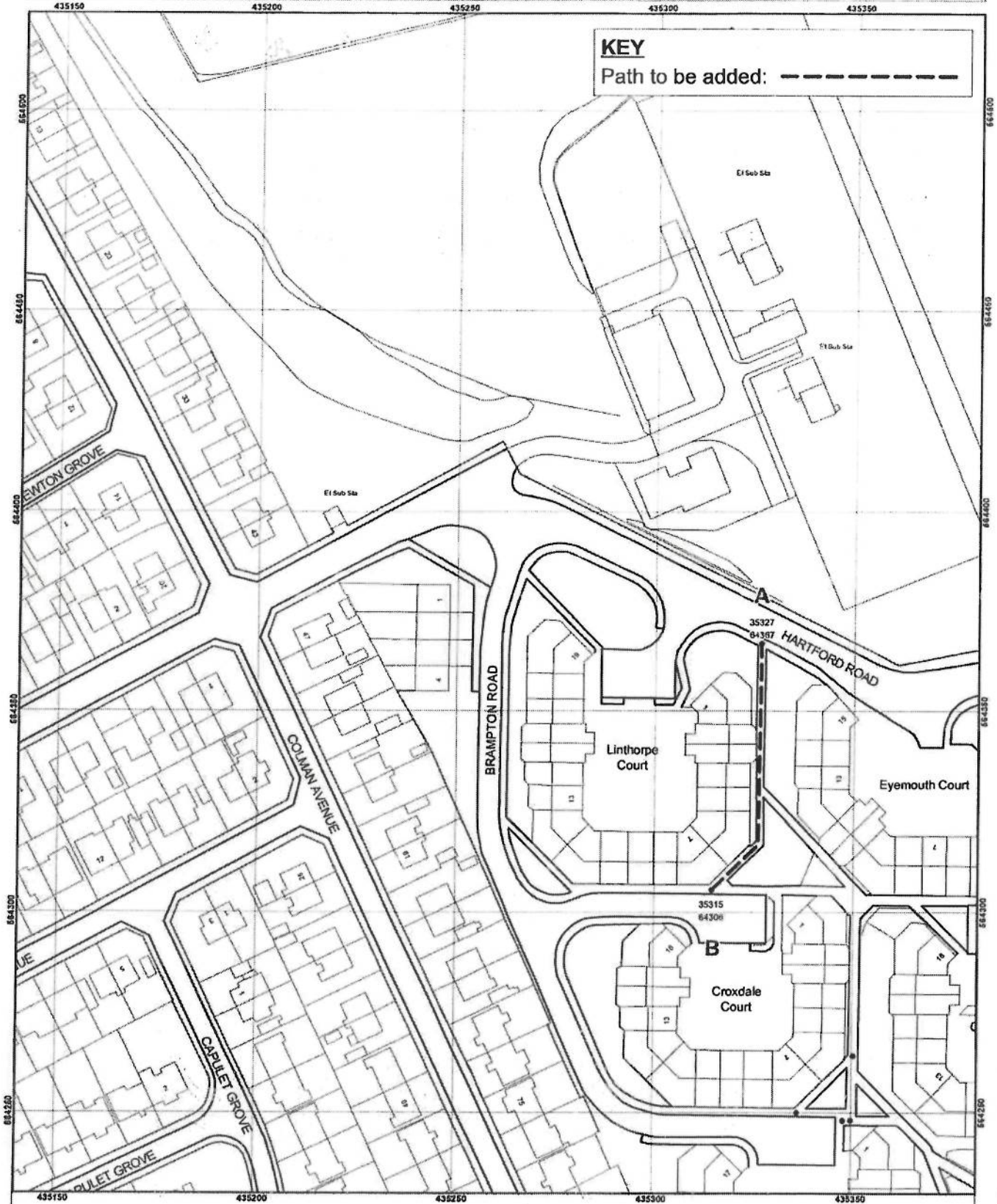


Business and Area Management
Wildlife and Countryside Act 1981
Former County Borough of South Shields
Area 22 - Middlefields
Path No. 1605

MAP NOT TO
ORIGINAL SCALE



NZ3564
Scale 1:1250



This map is reproduced from the Ordnance Survey map by the South Tyneside Council with the permission of The Controller of Her Majesty's Stationery Office, - Crown Copyright. All rights reserved. Additional Information - Copyright South Tyneside Council. Unauthorised reproduction infringes Crown Copyright and may lead to prosecution or civil proceedings. Licence Number: 100019570

The Council of the Borough of South Tyneside
Definitive Map and Statement for the former County Borough of South Shields

Schedule No 5

PART 1

Modification to Definitive Map

Public Footpath shown by a broken black line A - B:

Plan No 5

Path starts at GR 35326 64331 and proceeds in a south easterly direction for approximately 35 metres and then turns in a southerly direction for approximately 58 to finish at GR 35350 64248

Start Grid Reference: 35326 64331

End Grid Reference: 35350 64248

PART 2

Modification to Definitive Statement

Status: Public Footpath **Path Number:** 1606

Length: 93 metres **Width:** 1.7 metres

Description:

Path starts at GR 35326 64331 and proceeds in a south easterly direction for approximately 35 metres and then turns in a southerly direction for approximately 58 to finish at GR 35350 64248



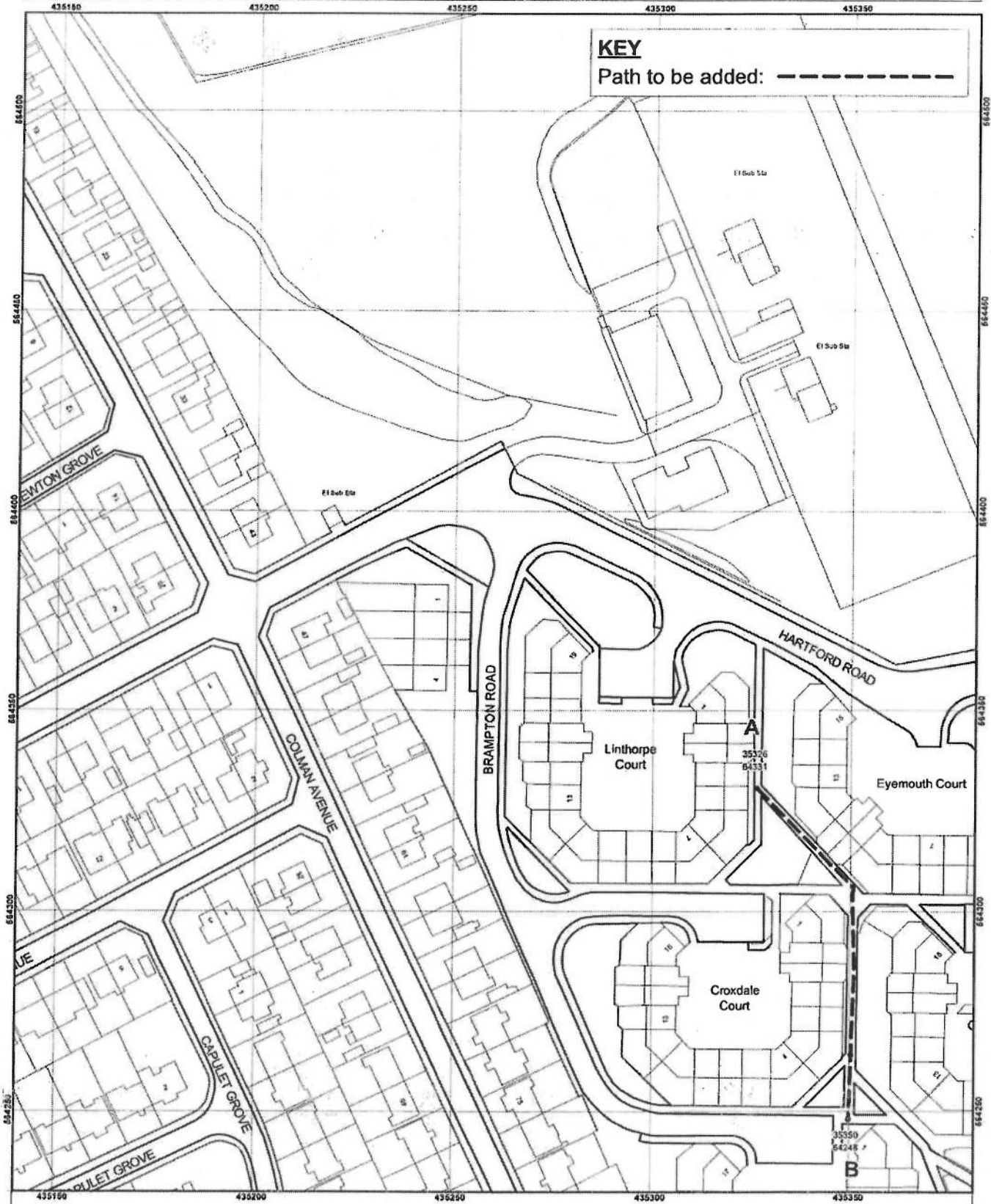
Business and Area Management
Wildlife and Countryside Act 1981
Former County Borough of South Shields
Area 22 - Middlefields
Path No. 1606

MAP NOT TO
ORIGINAL SCALE



NZ3564

Scale 1:1250



This map is reproduced from the Ordnance Survey map by the South Tyneside Council with the permission of The Controller of Her Majesty's Stationery Office, - Crown Copyright. All rights reserved. Additional information - Copyright South Tyneside Council. Unauthorised reproduction infringes Crown Copyright and may lead to prosecution or civil proceedings. Licence Number: 100019570

The Council of the Borough of South Tyneside
Definitive Map and Statement for the former County Borough of South Shields

Schedule No 6

PART 1

Modification to Definitive Map

Public Footpath shown by a broken black line A - B

Plan No 6

Path starts at GR 35331 64305 and proceeds in an easterly direction for approximately 48 metres to finish at GR 35379 64303

Start Grid Reference: 35331 64305

End Grid Reference: 35379 64303

PART 2

Modification to Definitive Statement

Status: Public Footpath **Path Number:** 1607

Length: 48 metres **Width:** 2.4 metres

Description:

Path starts at GR 35331 64305 and proceeds in an easterly direction for approximately 48 metres to finish at GR 35379 64303

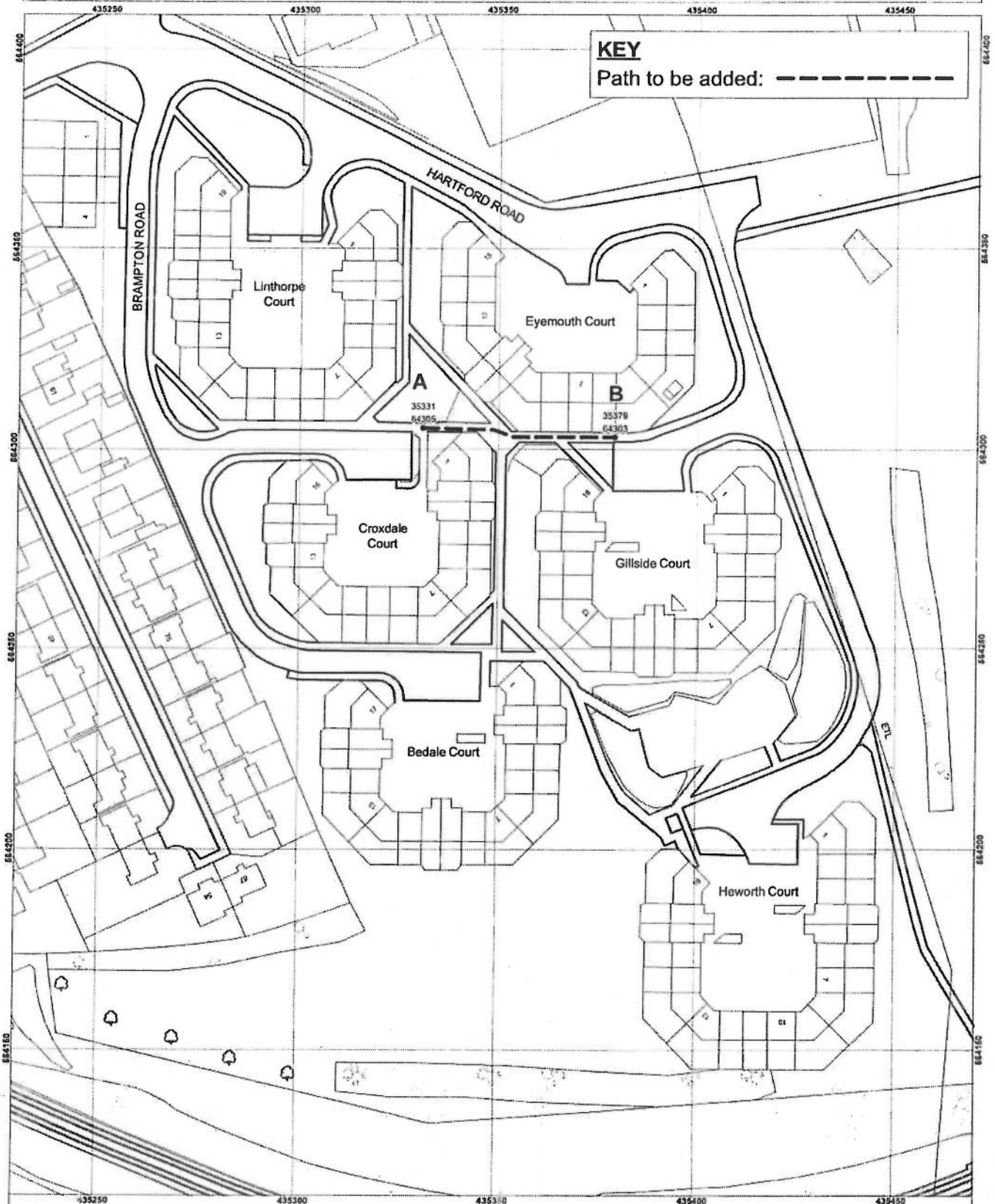


Business and Area Management
Wildlife and Countryside Act 1981
Former County Borough of South Shields
Area 22 - Middlefields
Path No. 1607

MAP NOT TO
ORIGINAL SCALE



NZ3564
Scale 1:1250



The Council of the Borough of South Tyneside
Definitive Map and Statement for the former County Borough of South Shields

Schedule No 7

PART 1

Modification to Definitive Map

Public Footpath shown by a broken black line A - B Plan No 7

Path starts at GR 35365 64303 and proceeds in a south easterly direction for approximately 19 metres to finish at GR 35378 64289

Start Grid Reference: 35365 64303

End Grid Reference: 35378 64289

PART 2

Modification to Definitive Statement

Status: Public Footpath **Path Number:** 1608

Length: 19 metres **Width:** 2.4 metres

Description:

Path starts at GR 35365 64303 and proceeds in a south easterly direction for approximately 19 metres to finish at GR 35378 64289



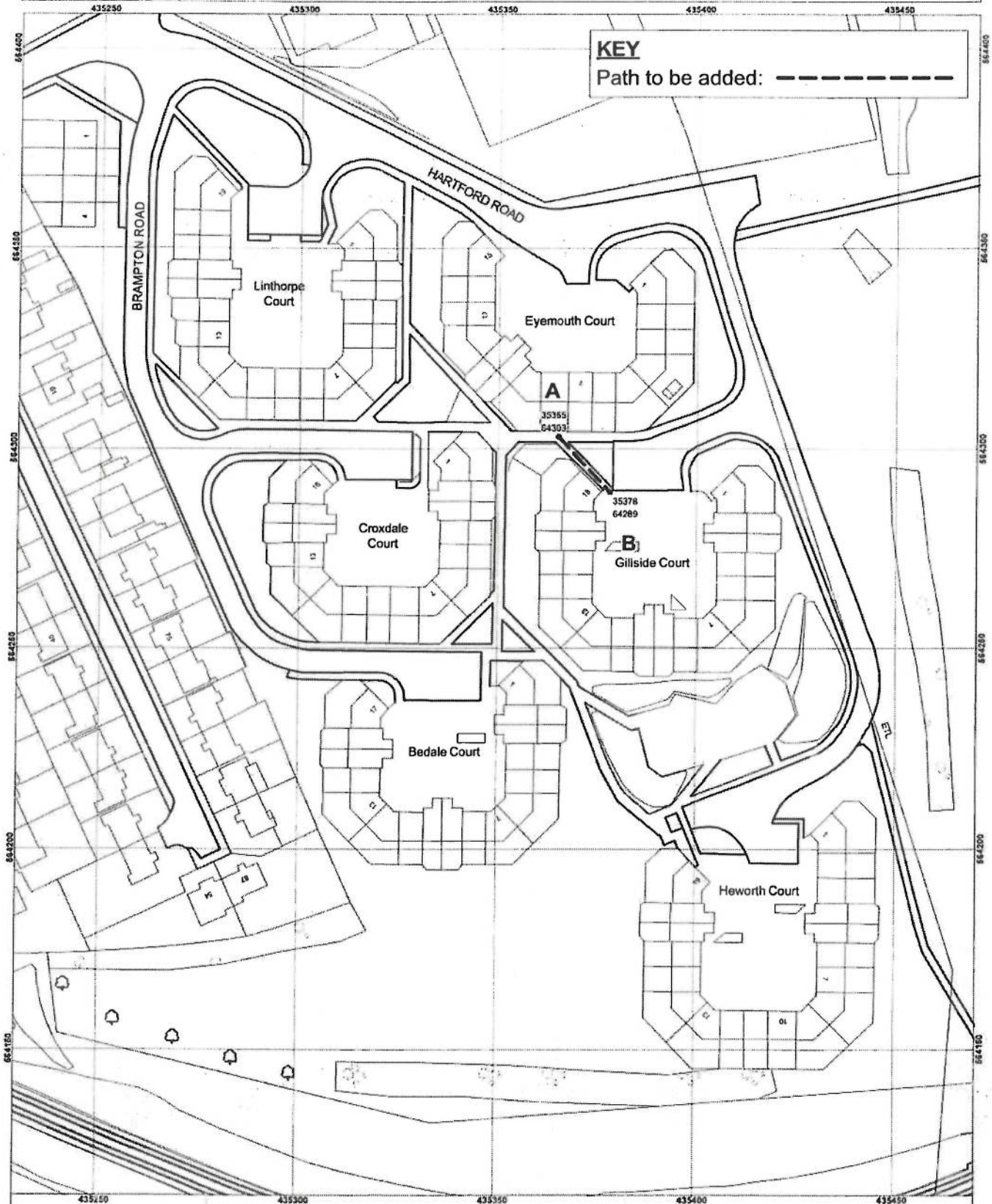
Business and Area Management
Wildlife and Countryside Act 1981
Former County Borough of South Shields
Area 22 - Middlefields
Path No. 1608

MAP NOT TO
ORIGINAL SCALE



NZ3564

Scale 1:1250



This map is reproduced from the Ordnance Survey map by the South Tyneside Council with the permission of The Controller of Her Majesty's Stationery Office, - Crown Copyright. All rights reserved.
Additional information - Copyright South Tyneside Council. Unauthorised reproduction infringes Crown Copyright and may lead to prosecution or civil proceedings. Licence Number: 100019570

The Council of the Borough of South Tyneside
Definitive Map and Statement for the former County Borough of South Shields

Schedule No 8

PART 1

Modification to Definitive Map

Public Footpath shown by a broken black line A - B Plan No 8

Path starts at GR 35336 64250 and proceeds in a north easterly direction for approximately 20 metres to finish at GR 35350 64264

Start Grid Reference: 35336 64250

End Grid Reference: 35350 64264

PART 2

Modification to Definitive Statement

Status: Public Footpath **Path Number:** 1609

Length: 20 metres **Width:** 1.8 metres

Description:

Path starts at GR 35336 64250 and proceeds in a north easterly direction for approximately 20 metres to finish at GR 35350 64264



Business and Area Management
Wildlife and Countryside Act 1981
Former County Borough of South Shields
Area 22 - Middlefields
Path No. 1609

MAP NOT TO
ORIGINAL SCALE



NZ3564

Scale 1:1250



The Council of the Borough of South Tyneside
Definitive Map and Statement for the former County Borough of South Shields

Schedule No 9

PART 1

Modification to Definitive Map

Public Footpath shown by a broken black line A - B

Plan No. 9

Path starts at GR 35350 64259 and proceeds in a south easterly direction for approximately 69 metres to finish at GR 35391 64206

Start Grid Reference: 35350 64259

End Grid Reference: 35391 64206

PART 2

Modification to Definitive Statement

Status: Public Footpath **Path Number:** 1610

Length: 69 metres **Width:** 2.4 metres

Description:

Path starts at GR 35350 64259 and proceeds in a south easterly direction for approximately 69 metres to finish at GR 35391 64206



Business and Area Management
Wildlife and Countryside Act 1981
Former County Borough of South Shields
Area 22 - Middlefields
Path No. 1610

MAP NOT TO
ORIGINAL SCALE



NZ3564
Scale 1:1250



The Council of the Borough of South Tyneside
Definitive Map and Statement for the former County Borough of South Shields

Schedule No 10

PART 1

Modification to Definitive Map

Public Footpath shown by a broken black line A - B

Plan No 10

Path starts at GR 35348 64248 and proceeds in an easterly direction for approximately 14 metres to finish at GR 35362 64248

Start Grid Reference: 35348 64248

End Grid Reference: 35362 64248

PART 2

Modification to Definitive Statement

Status: Public Footpath

Path Number:

1611

Length: 14 metres

Width: 2.4

metres

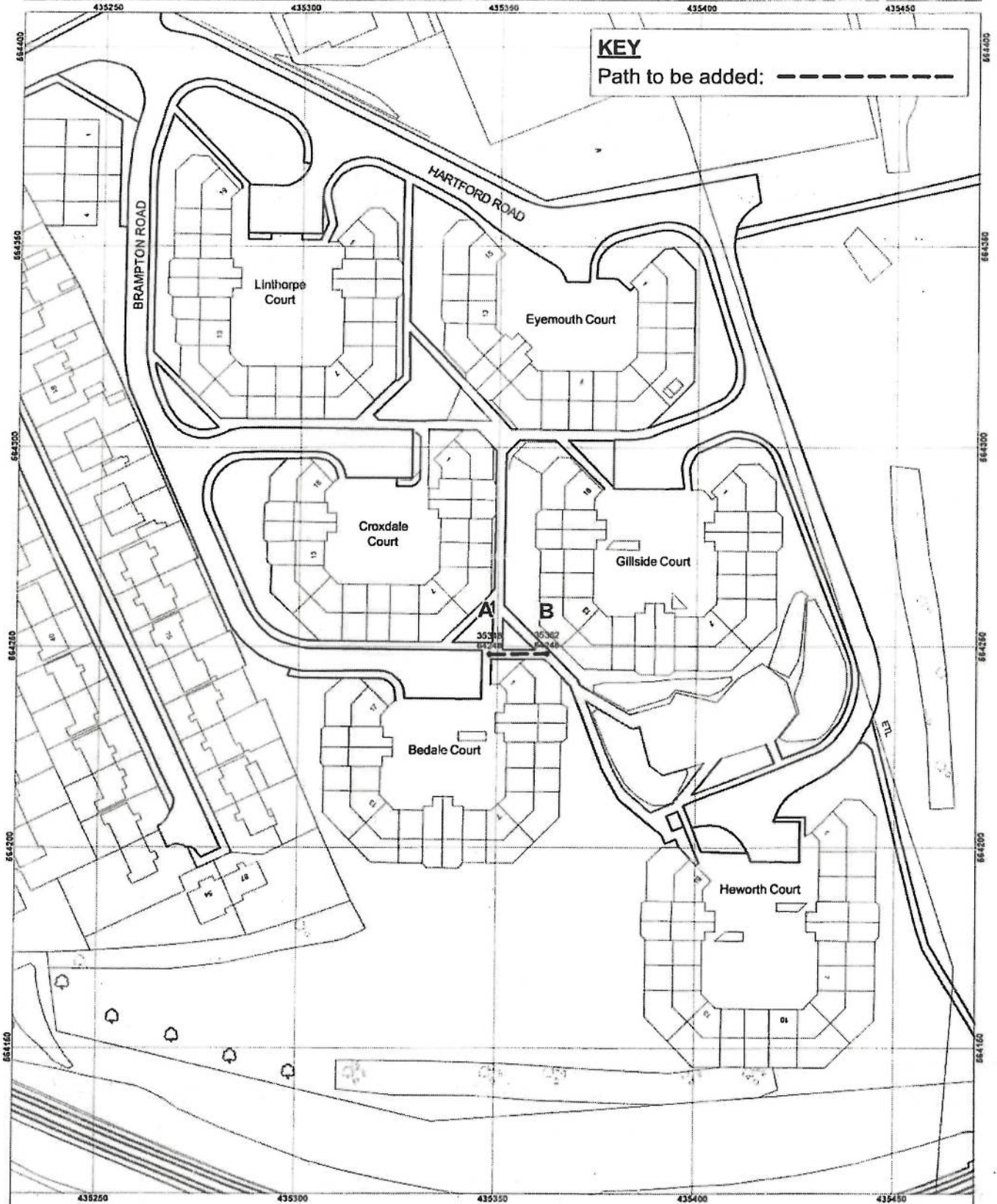
Description:

Path starts at GR 35348 64248 and proceeds in an easterly direction for approximately 14 metres to finish at GR 35362 64248



Business and Area Management
Wildlife and Countryside Act 1981
Former County Borough of South Shields
Area 22 - Middlefields
Path No. 1611

MAP NOT TO
ORIGINAL SCALE NZ3564
Scale 1:1250



The Council of the Borough of South Tyneside
Definitive Map and Statement for the former County Borough of South Shields

Schedule No 11

PART 1

Modification to Definitive Map

Public Footpath shown by a broken black line A - B. Plan No 11

Path starts at GR 35448 64239 and proceeds in south easterly direction for approximately 122 metres and then turns in a south westerly direction for 72 metres to finish at GR 354433 64076

Start Grid Reference: 35730 64857

End Grid Reference: 35742 64846

PART 2

Modification to Definitive Statement

Status: Public Footpath **Path Number:** 1612

Length: 194 metres **Width:** 1.8 metres

Description:

Path starts at GR 35448 64239 and proceeds in south easterly direction for approximately 122 metres and then turns in a south westerly direction for 72 metres to finish at GR 354433 64076



Business and Area Management
Wildlife and Countryside Act 1981
Former County Borough of South Shields
Area 22 - Middlefields
Path No. 1612

MAP NOT TO
ORIGINAL SCALE



NZ3564

Scale 1:1250



The Council of the Borough of South Tyneside
Definitive Map and Statement for the former County Borough of South Shields

Schedule No 12

PART 1

Modification to Definitive Map

Public Footpath shown by a broken black line A - B

Plan No 12

Path starts at GR 35408 64353 and proceeds in a north easterly direction for approximately 133 metres and then turns in a south easterly direction for approximately 13 metres and then turns in a north easterly direction for 22 metres to finish at GR 35563 64393

Start Grid Reference: 35408 64353

End Grid Reference: 35563 64393

PART 2

Modification to Definitive Statement

Status: Public Footpath **Path Number:** 1613

Length: 168 metres **Width:** 1.9 metres

Description:

Path starts at GR 35408 64353 and proceeds in a north easterly direction for approximately 133 metres and then turns in a south easterly direction for approximately 13 metres and then turns in a north easterly direction for 22 metres to finish at GR 35563 64393

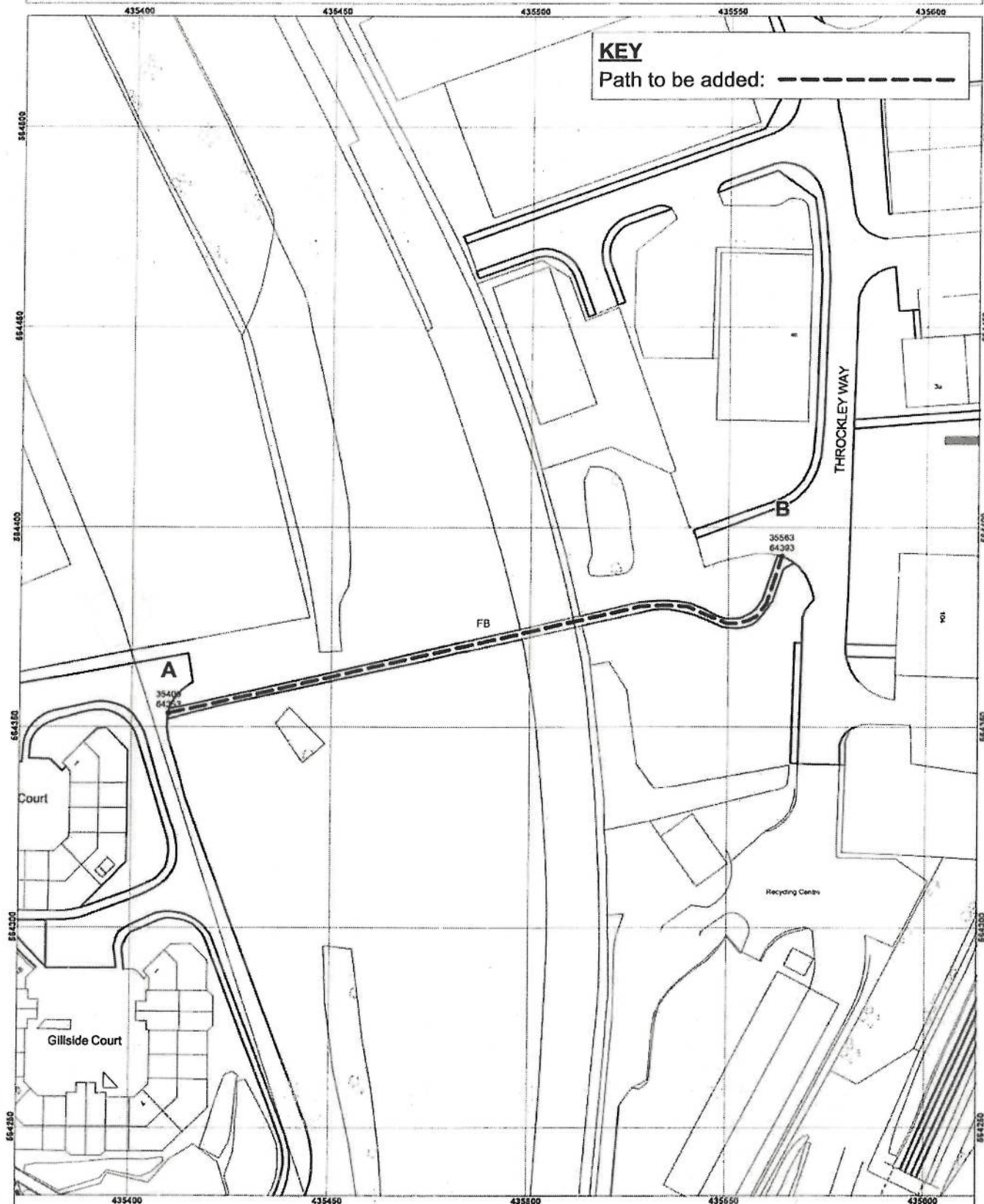


Business and Area Management
Wildlife and Countryside Act 1981
Former County Borough of South Shields
Area 22 - Middlefields
Path No. 1613

MAP NOT TO
ORIGINAL SCALE



NZ3564
Scale 1:1250



The Council of the Borough of South Tyneside
Definitive Map and Statement for the former County Borough of South Shields

Schedule No 13

PART 1

Modification to Definitive Map

Public Footpath shown by a broken black line A - B

Plan No 13

Path starts at GR 35581 64426 and proceeds in an easterly direction for approximately 80 metres and then turns in a north easterly direction for approximately 144 metres and then turns in a northerly direction for approximately 87 metres and then turn in a north westerly direction for approximately 52 metres to finish at GR 35679 64691

Start Grid Reference: 35581 64426

End Grid Reference: 35679 64691

PART 2

Modification to Definitive Statement

Status: Public Footpath **Path Number:** 1614

Length: 363 metres **Width:** 2.7 metres

Description:

Path starts at GR 35581 64426 and proceeds in an easterly direction for approximately 80 metres and then turns in a north easterly direction for approximately 144 metres and then turns in a northerly direction for approximately 87 metres and then turn in a north westerly direction for approximately 52 metres to finish at GR 35679 64691



Business and Area Management
Wildlife and Countryside Act 1981
Former County Borough of South Shields
Area 22 - Middlefields
Path No. 1614

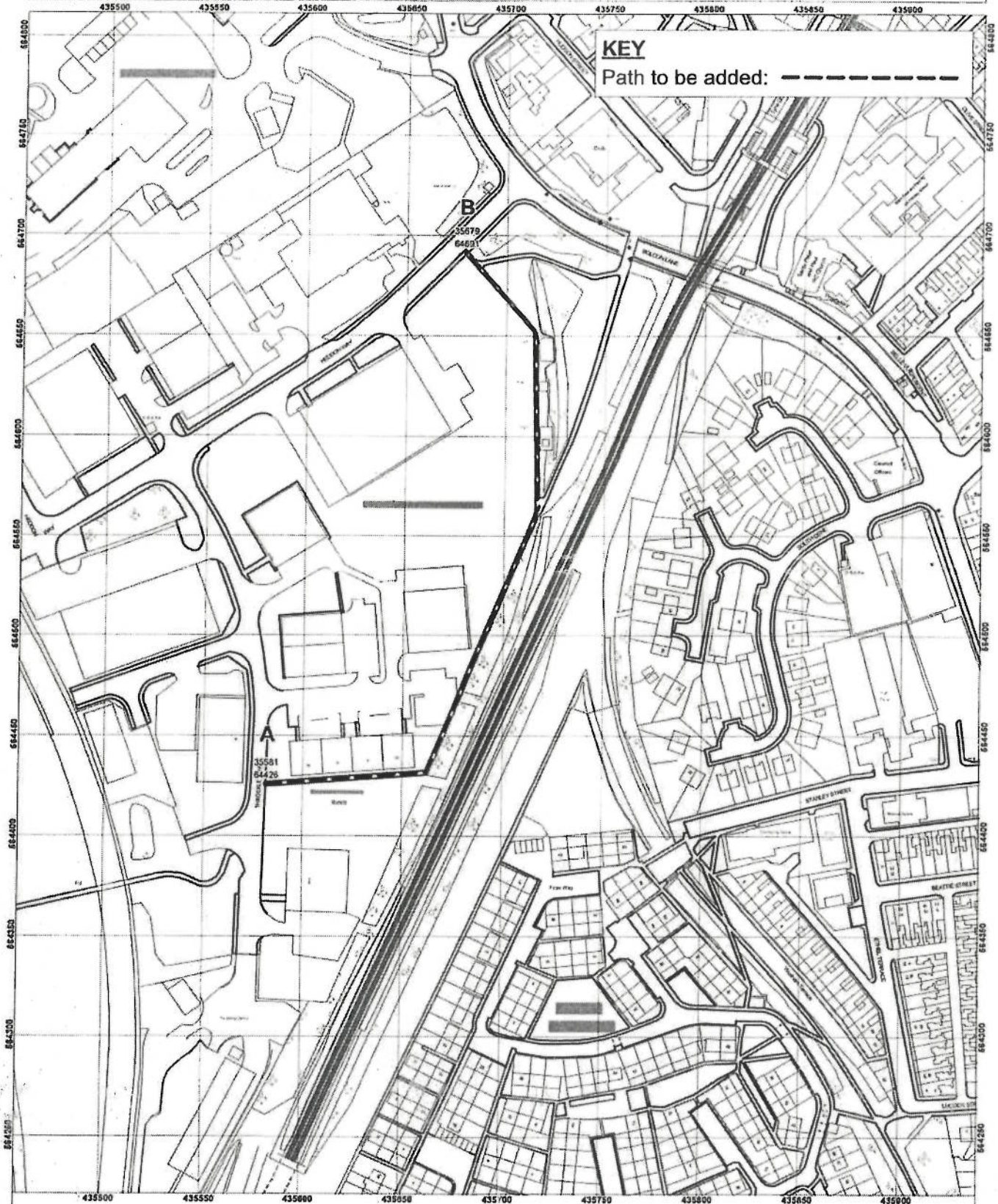
MAP NOT TO
ORIGINAL SCALE



NZ3564
Scale 1:2500

KEY

Path to be added: - - - - -



This map is reproduced from the Ordnance Survey map by the South Tyneside Council with the permission of The Controller of Her Majesty's Stationery Office, - Crown Copyright. All rights reserved.
Additional information - Copyright South Tyneside Council. Unauthorised reproduction infringes Crown Copyright and may lead to prosecution or civil proceedings. Licence Number: 100019570

The Council of the Borough of South Tyneside
Definitive Map and Statement for the former County Borough of South Shields

Schedule No 14

PART 1

Modification to Definitive Map

Public Footpath shown by a broken black line A - B Plan No 14

Path starts at GR 35685 64685 and proceeds in a north easterly direction for approximately 27 metres and then turns in a south easterly direction for approximately 34 metres and then turns in a north easterly direction for approximately 15 metres to finish at GR 35759 64682

Start Grid Reference: 35685 64685

End Grid Reference: 35759 64682

PART 2

Modification to Definitive Statement

Status: Public Footpath Path Number: 1615

Length: 76 metres Width: 2.0 metres

Description:

Path starts at GR 35685 64685 and proceeds in a north easterly direction for approximately 27 metres and then turns in a south easterly direction for approximately 34 metres and then turns in a north easterly direction for approximately 15 metres to finish at GR 35759 64682

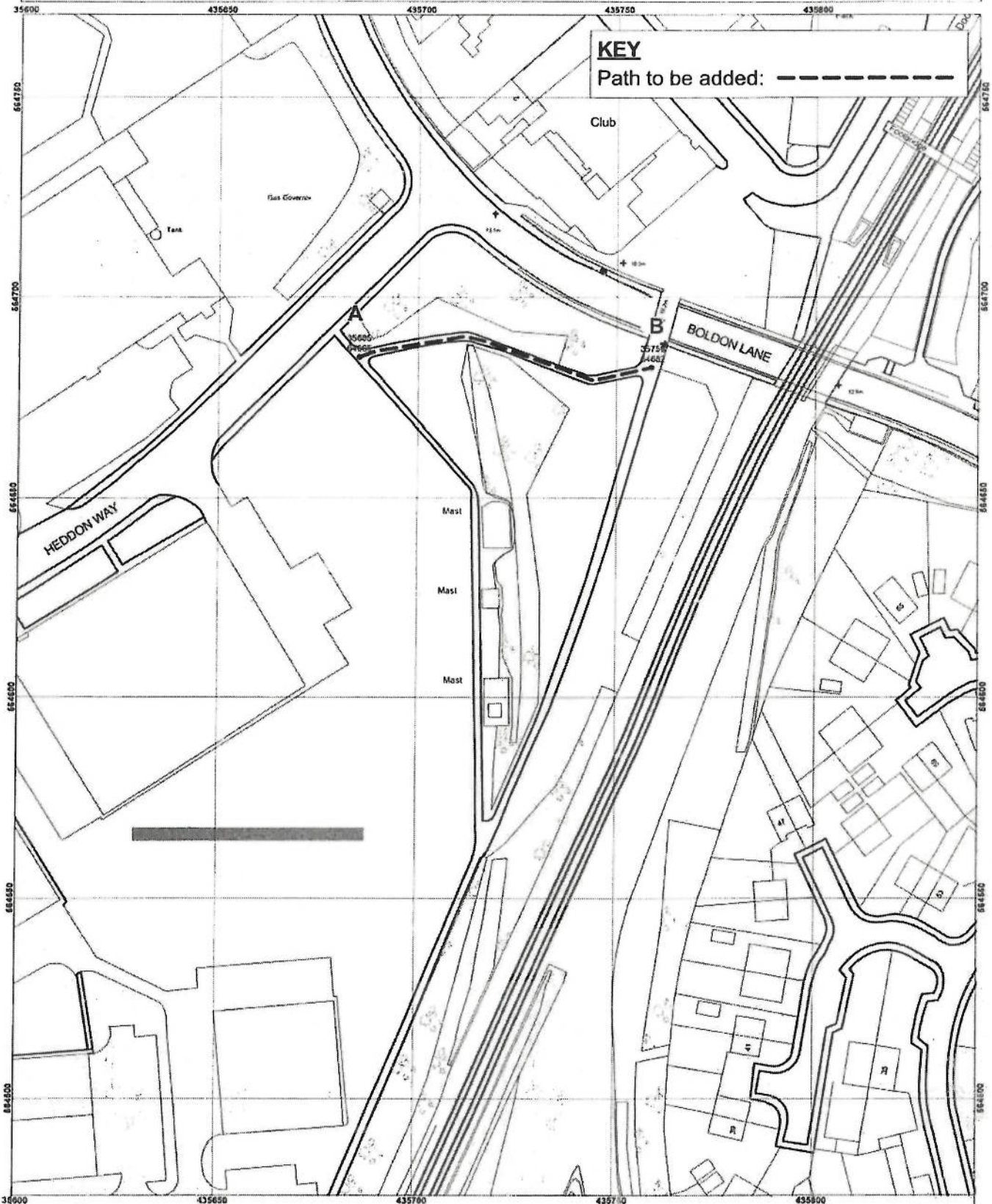


Business and Area Management
Wildlife and Countryside Act 1981
Former County Borough of South Shields
Area 22 - Middlefields
Path No. 1615

MAP NOT TO
ORIGINAL SCALE



NZ3564
Scale 1:1250



The Council of the Borough of South Tyneside
Definitive Map and Statement for the former County Borough of South Shields

Schedule No 15

PART 1

Modification to Definitive Map

Public Footpath shown by a broken black line A - B Plan No 15

Path starts at GR 35717 64565 and proceeds in a north easterly direction for approximately 143 metres to finish at GR 35763 64700

Start Grid Reference: 35717 64565

End Grid Reference: 35763 64700

PART 2

Modification to Definitive Statement

Status: Public Footpath **Path Number:** 1616

Length: 143 metres **Width:** 2.7 metres

Description:

Path starts at GR 35717 64565 and proceeds in a north easterly direction for approximately 143 metres to finish at GR 35763 64700

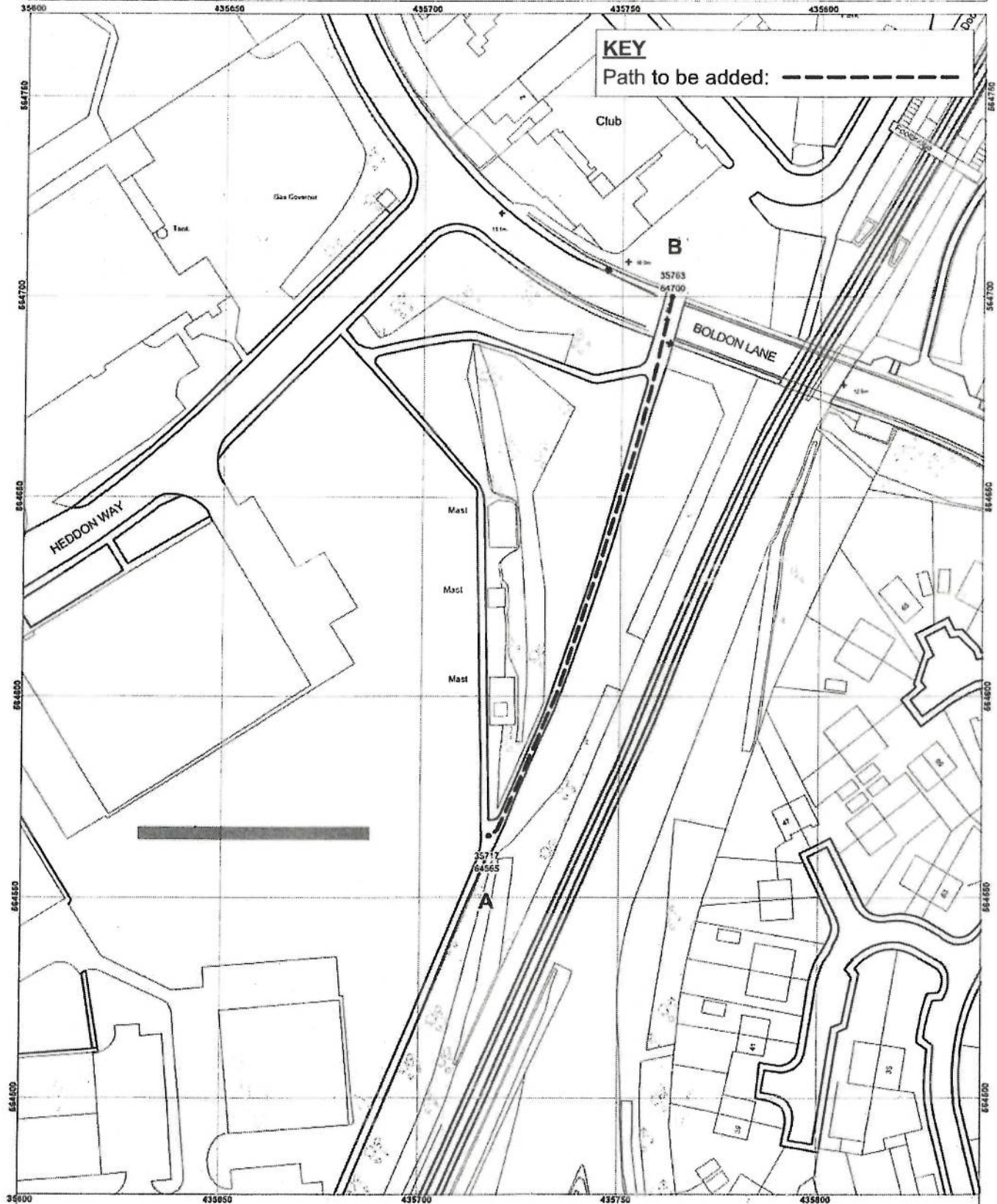


Business and Area Management
Wildlife and Countryside Act 1981
Former County Borough of South Shields
Area 22 - Middlefields
Path No. 1616

MAP NOT TO
ORIGINAL SCALE



NZ3564
Scale 1:1250



**DEFINITIVE MAP MODIFICATION ORDER
WILDLIFE AND COUNTRYSIDE ACT 1981**

The Council of the Borough of South Tyneside

Definitive Map and Statement for the former County Borough of South Shields

**The South Tyneside Council
Public Footpaths in the Simonside and Rekendyke Area
Definitive Map Modification Order (No 1) 2018**

**DEFINITIVE MAP MODIFICATION ORDER
WILDLIFE AND COUNTRYSIDE ACT 1981**

The Council of the Borough of South Tyneside

Definitive Map and Statement for the former County Borough of South Shields

**The South Tyneside Council
Public Footpaths in the Simonside and Rekendyke Area
Definitive Map Modification Order (No 1) 2018**

This Order is made by the Council of the Borough of South Tyneside under Section 53(2)(b) of the Wildlife and Countryside Act 1981 ("the Act") because it appears to that authority that the Definitive Map and Statement (Third Review) of Public Rights of Way Prepared by the County Council of Durham Under the National Parks and Access to the Countryside Act 1949 Relating to the (Former) Urban District of Boldon require modification in consequence of the occurrence of an event specified in Section 53(3)(c)(i) namely, that a right of way not shown in the map and statement subsists or is reasonably alleged to subsist over land in the area to which the map relates.

The South Tyneside Council hereby order that:

1. For the purpose of this order the relevant date is 26th April 2018.
2. The Definitive Map and Statement for the former County Borough of South Shields shall be modified as described in Part I and Part II of the schedules 1 – 24 and shown on the maps 1 – 24 attached to the order.
3. This order shall take effect on the date it is confirmed and may be cited as The South Tyneside Council Public Footpaths in the Simonside and Rekendyke Area Definitive Map Modification Order (No 1) 2018.

THE COMMON SEAL of The Council of)

The Borough of South Tyneside was hereunto)

affixed this day of 201.....)


In the presence of:)

.....
.....

Mayor *V. Funches*
.....

an Authorized Officer

No. in Seal Register:



The Council of the Borough of South Tyneside
Definitive Map and Statement for the former County Borough of South Shields

Schedule No 3

PART 1

Modification to Definitive Map

Public Footpath shown by a broken black line A - B

Plan No 3

Path starts at GR 35842 65255 and proceeds in a south westerly direction for approximately 58 metres and then turns in a south easterly direction for approximately 74 metres to finish at GR 35842 65128

Start Grid Reference: 35842 65255

End Grid Reference: 35842 65128

PART 2

Modification to Definitive Statement

Status: Public Footpath Path Number: 1577

Length: 132 metres Width: 2.3 metres

Description:

Path starts at GR 35842 65255 and proceeds in a south westerly direction for approximately 58 metres and then turns in a south easterly direction for approximately 74 metres to finish at GR 35842 65128



Regeneration and Resources
 Wildlife and Countryside Act 1981
 Former County Borough of South Shields
 Area 28 - Templetown
 Path No. 1577

MAP NOT TO
 ORIGINAL SCALE



NZ3565
 Scale 1:1250



Key
 Path to be added: - - - - -

This map is reproduced from the Ordnance Survey map by the South Tyneside Council with the permission of The Controller of Her Majesty's Stationery Office, - Crown Copyright. All rights reserved. Additional information - Copyright South Tyneside Council. Unauthorised reproduction infringes Crown Copyright and may lead to prosecution or civil proceedings. Licence Number: 100019570

The Council of the Borough of South Tyneside
Definitive Map and Statement for the former County Borough of South Shields

Schedule No 4

PART 1

Modification to Definitive Map

Public Footpath shown by a broken black line A - B

Plan No 4

Path starts at GR 35814 65265 and proceeds in a south easterly direction for approximately 29 metres to finish at GR 35841 65255

Start Grid Reference: 35814 65265

End Grid Reference: 35841 65255

PART 2

Modification to Definitive Statement

Status: Public Footpath **Path Number:** 1578

Length: 29 metres **Width:** 3.2 metres

Description:

Path starts at GR 35814 65265 and proceeds in a south easterly direction for approximately 29 metres to finish at GR 35841 65255

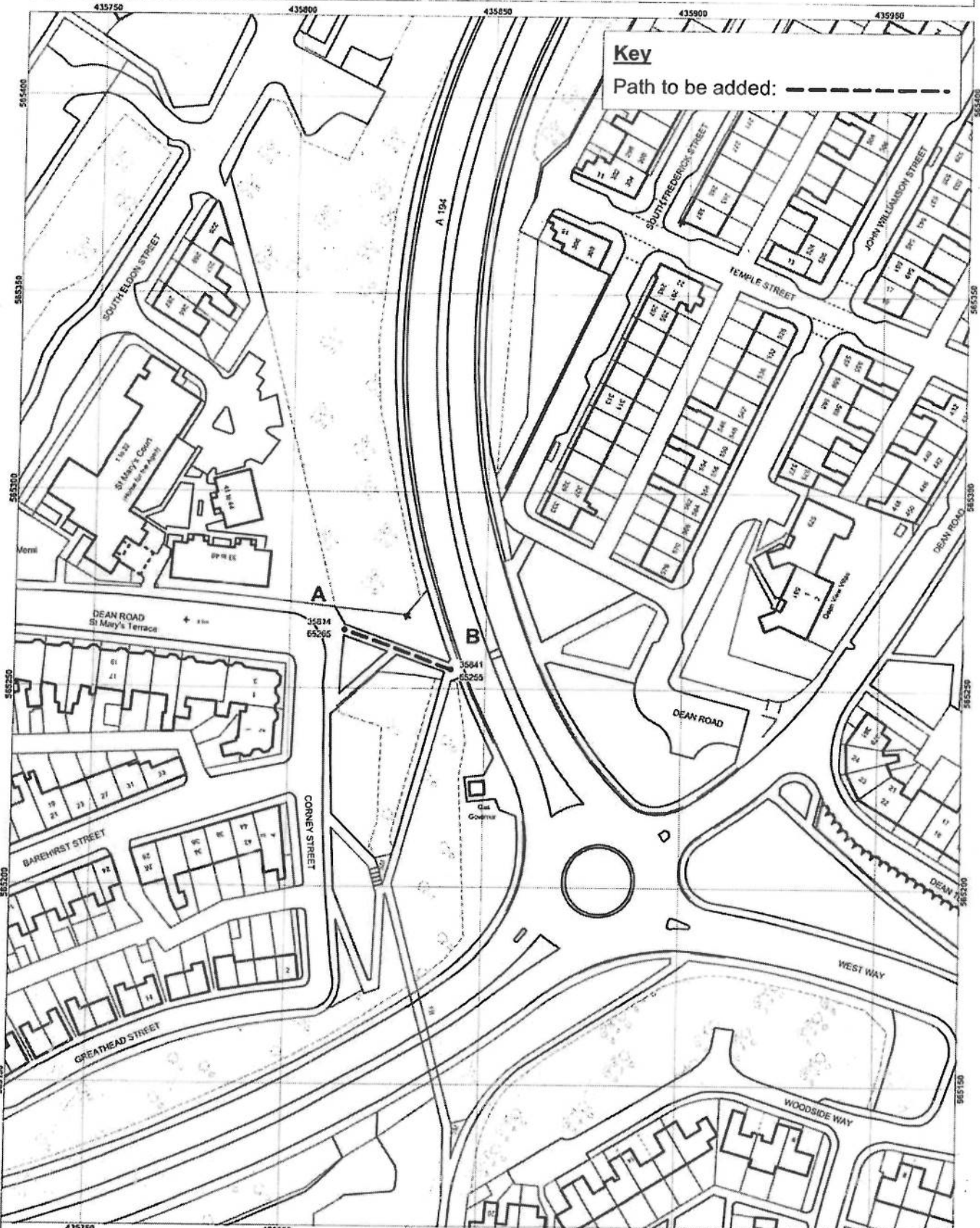


Regeneration and Resources
 Wildlife and Countryside Act 1981
 Former County Borough of South Shields
 Area 28 - Templetown
 Path No. 1578

MAP NOT TO
 ORIGINAL SCALE



NZ3565
 Scale 1:1250



This map is reproduced from the Ordnance Survey map by the South Tyneside Council with the permission of The Controller of Her Majesty's Stationery Office, - Crown Copyright. All rights reserved. Additional information - Copyright South Tyneside Council. Unauthorised reproduction infringes Crown Copyright and may lead to prosecution or civil proceedings. Licence Number: 100019570

The Council of the Borough of South Tyneside
Definitive Map and Statement for the former County Borough of South Shields

Schedule No 5

PART 1

Modification to Definitive Map

Public Footpath shown by a broken black line A - B

Plan No 5

Path starts at GR 35812 65246 and proceeds in a north easterly direction for approximately 20 metres to finish at GR 35827 65260

Start Grid Reference: 35812 65246

End Grid Reference: 35827 65260

PART 2

Modification to Definitive Statement

Status: Public Footpath **Path Number:** 1579

Length: 20 metres **Width:** 1.8 metres

Description:

Path starts at GR 35812 65246 and proceeds in a north easterly direction for approximately 20 metres to finish at GR 35827 65260



Regeneration and Resources
Wildlife and Countryside Act 1981
Former County Borough of South Shields
Area 28 - Templetown
Path No. 1579

MAP NOT TO
ORIGINAL SCALE



NZ3565
Scale 1:1250



Key

Path to be added: - - - - -

This map is reproduced from the Ordnance Survey map by the South Tyneside Council with the permission of The Controller of Her Majesty's Stationery Office, - Crown Copyright. All rights reserved. Additional information - Copyright South Tyneside Council. Unauthorised reproduction infringes Crown Copyright and may lead to prosecution or civil proceedings. Licence Number: 100019570

The Council of the Borough of South Tyneside
Definitive Map and Statement for the former County Borough of South Shields

Schedule No 6

PART 1

Modification to Definitive Map

Public Footpath shown by a broken black line A - B

Plan No 6

Path starts at GR 35812 65196 and proceeds in a south easterly direction for approximately 25 metres and then turns in a north easterly direction for approximately 27 metres to finish at GR 35826 65200

Start Grid Reference: 35812 65196

End Grid Reference: 35826 65200

PART 2

Modification to Definitive Statement

Status: Public Footpath **Path Number:** 1580

Length: 52 metres **Width:** 2.3 metres

Description:

Path starts at GR 35812 65196 and proceeds in a south easterly direction for approximately 25 metres and then turns in a north easterly direction for approximately 27 metres to finish at GR 35826 65200



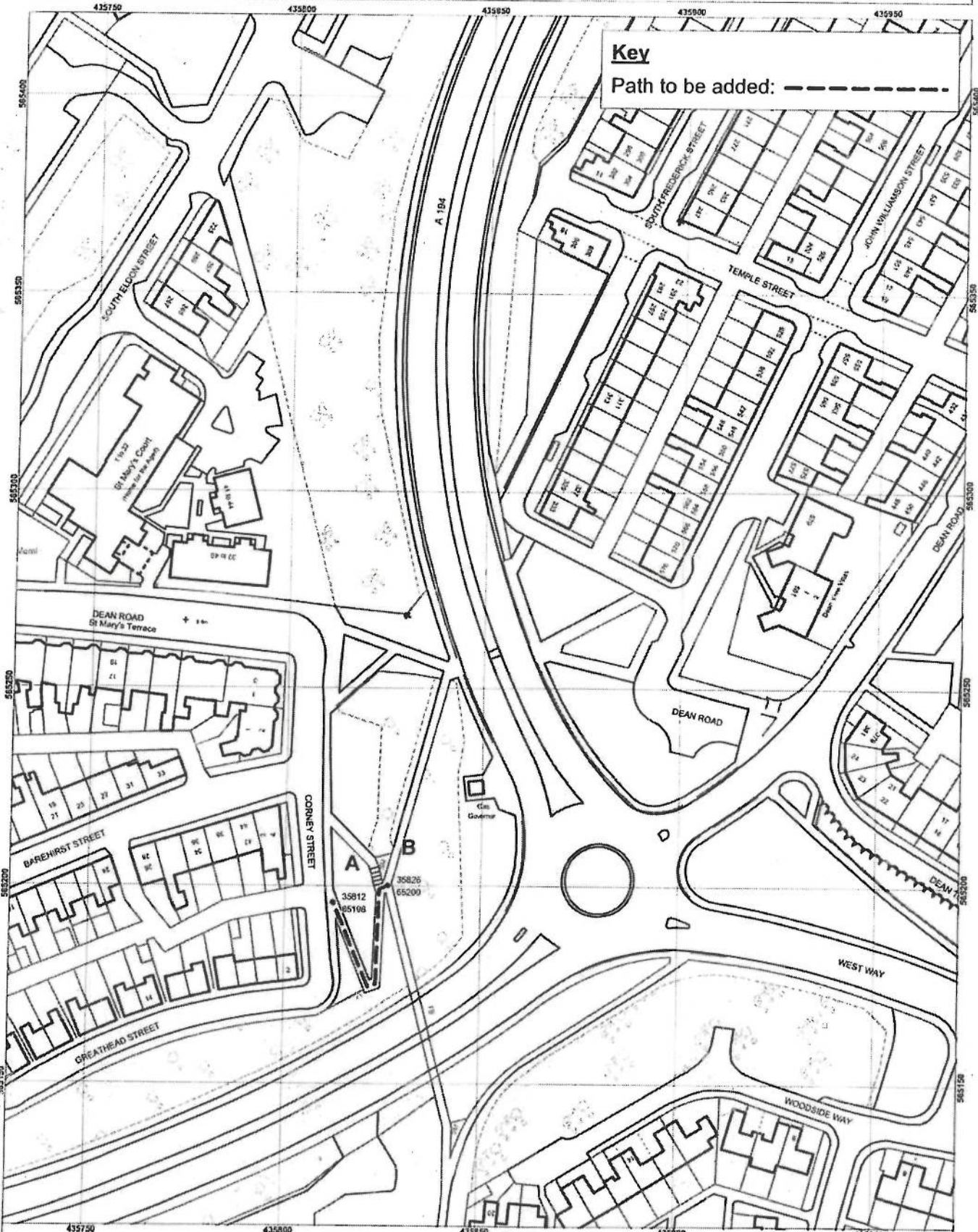
Regeneration and Resources
 Wildlife and Countryside Act 1981
 Former County Borough of South Shields
 Area 28 - Templetown
 Path No. 1580

MAP NOT TO
 ORIGINAL SCALE



NZ3565

Scale 1:1250



This map is reproduced from the Ordnance Survey map by the South Tyneside Council with the permission of The Controller of Her Majesty's Stationary Office, - Crown Copyright. All rights reserved. Additional information - Copyright South Tyneside Council. Unauthorised reproduction infringes Crown Copyright and may lead to prosecution or civil proceedings. Licence Number: 100019570

The Council of the Borough of South Tyneside
Definitive Map and Statement for the former County Borough of South Shields

Schedule No 7

PART 1

Modification to Definitive Map

Public Footpath shown by a broken black line A - B

Plan No 7

Path starts at GR 35811 65216 and proceeds in a south easterly direction for approximately 22 metres to finish at GR 35824 65199

Start Grid Reference: 35811 65216

End Grid Reference: 35824 65199

PART 2

Modification to Definitive Statement

Status: Public Footpath

Path Number: 1581

Length: 22 metres

Width: 2.3 metres

Description:

Path starts at GR 35811 65216 and proceeds in a south easterly direction for approximately 22 metres to finish at GR 35824 65199



Regeneration and Resources
 Wildlife and Countryside Act 1981
 Former County Borough of South Shields
 Area 28 - Templetown
 Path No. 1581

MAP NOT TO
 ORIGINAL SCALE



NZ3565
 Scale 1:1250



This map is reproduced from the Ordnance Survey map by the South Tyneside Council with the permission of The Controller of Her Majesty's Stationery Office, - Crown Copyright. All rights reserved. Additional information - Copyright South Tyneside Council. Unauthorised reproduction infringes Crown Copyright and may lead to prosecution or civil proceedings. Licence Number: 100019570

The Council of the Borough of South Tyneside
Definitive Map and Statement for the former County Borough of South Shields

Schedule No 8

PART 1

Modification to Definitive Map

Public Footpath shown by a broken black line A - B

Plan No 8

Path starts at GR 35865 65259 and proceeds in a south easterly direction for approximately 23 metres to finish at GR 35888 65253

Start Grid Reference: 35865 65259

End Grid Reference: 35888 65253

PART 2

Modification to Definitive Statement

Status: Public Footpath **Path Number:** 1582

Length: 23 metres **Width:** 2.3 metres

Description:

Path starts at GR 35865 65259 and proceeds in a south easterly direction for approximately 23 metres to finish at GR 35888 65253

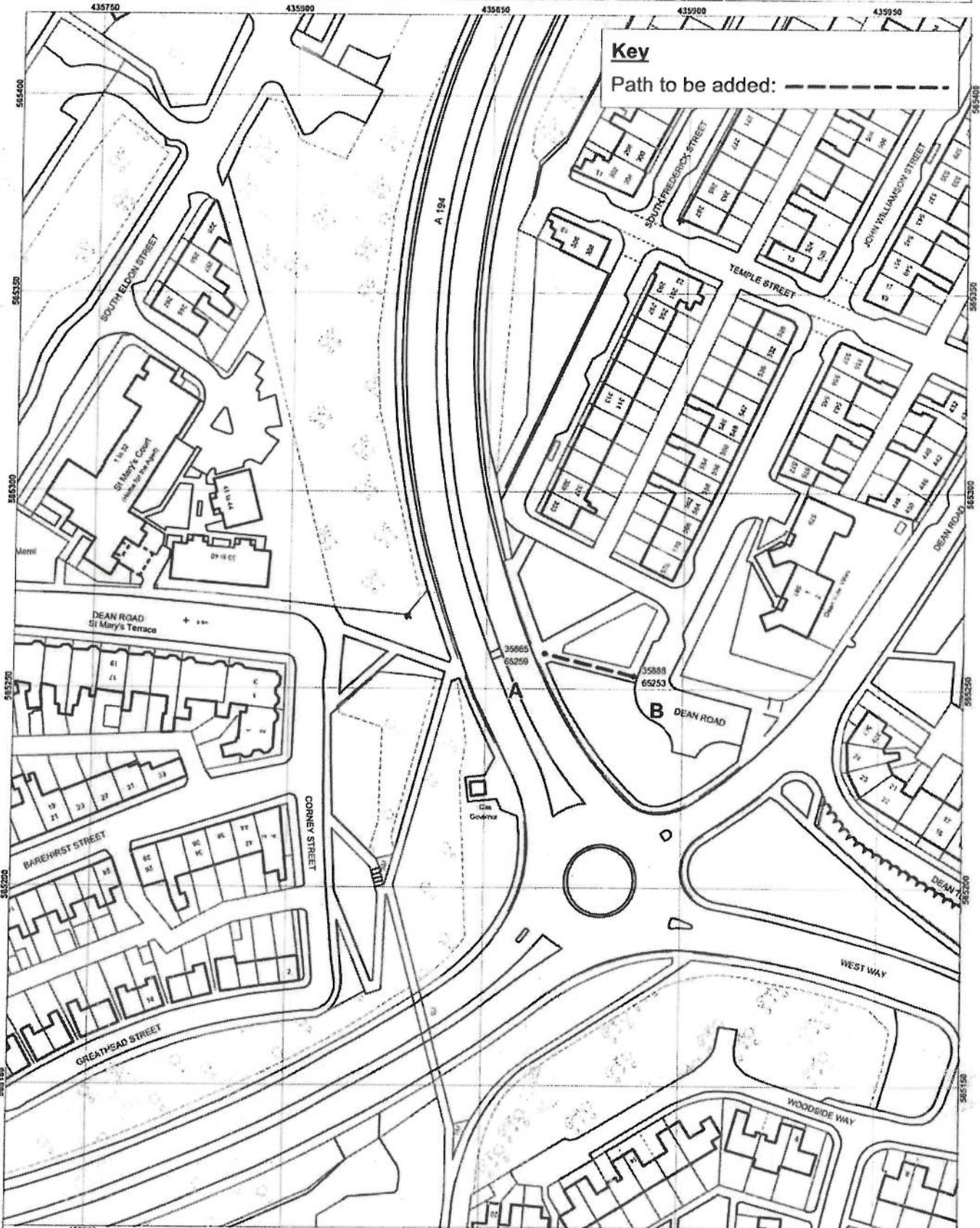


Regeneration and Resources
 Wildlife and Countryside Act 1981
 Former County Borough of South Shields
 Area 28 - Templetown
 Path No. 1582

MAP NOT TO
 ORIGINAL SCALE



NZ3565
 Scale 1:1250



This map is reproduced from the Ordnance Survey map by the South Tyneside Council with the permission of The Controller of Her Majesty's Stationery Office. - Crown Copyright. All rights reserved. Additional information - Copyright South Tyneside Council. Unauthorised reproduction infringes Crown Copyright and may lead to prosecution or civil proceedings. Licence Number: 100019570

The Council of the Borough of South Tyneside
Definitive Map and Statement for the former County Borough of South Shields

Schedule No 9

PART 1

Modification to Definitive Map

Public Footpath shown by a broken black line A - B

Plan No 9

Path starts at GR 35865 65260 and proceeds in a north easterly direction for approximately 29 metres to finish at GR 35890 65273

Start Grid Reference: 35865 65260

End Grid Reference: 35890 65273

PART 2

Modification to Definitive Statement

Status: Public Footpath **Path Number:** 1583

Length: 29 metres **Width:** 2.3 metres

Description:

Path starts at GR 35865 65260 and proceeds in a north easterly direction for approximately 29 metres to finish at GR 35890 65273



Regeneration and Resources
 Wildlife and Countryside Act 1981
 Former County Borough of South Shields
 Area 28 - Templetown
 Path No. 1583

MAP NOT TO
 ORIGINAL SCALE



NZ3565

Scale 1:1250



This map is reproduced from the Ordnance Survey map by the South Tyneside Council with the permission of The Controller of Her Majesty's Stationery Office, - Crown Copyright. All rights reserved.
 Additional Information - Copyright South Tyneside Council. Unauthorised reproduction infringes Crown Copyright and may lead to prosecution or civil proceedings. Licenca Number: 100019570

The Council of the Borough of South Tyneside
Definitive Map and Statement for the former County Borough of South Shields

Schedule No 10

PART 1

Modification to Definitive Map

Public Footpath shown by a broken black line A - B

Plan No 10

Path starts at GR 35861 65288 and proceeds in a south westerly direction for approximately 9 metres to finish at GR 35857 65281

Start Grid Reference: 35861 65288

End Grid Reference: 35857 65281

PART 2

Modification to Definitive Statement

Status: Public Footpath

Path Number: 1584

Length: 9 metres

Width: 1.9 metres

Description:

Path starts at GR 35861 65288 and proceeds in a south westerly direction for approximately 9 metres to finish at GR 35857 65281

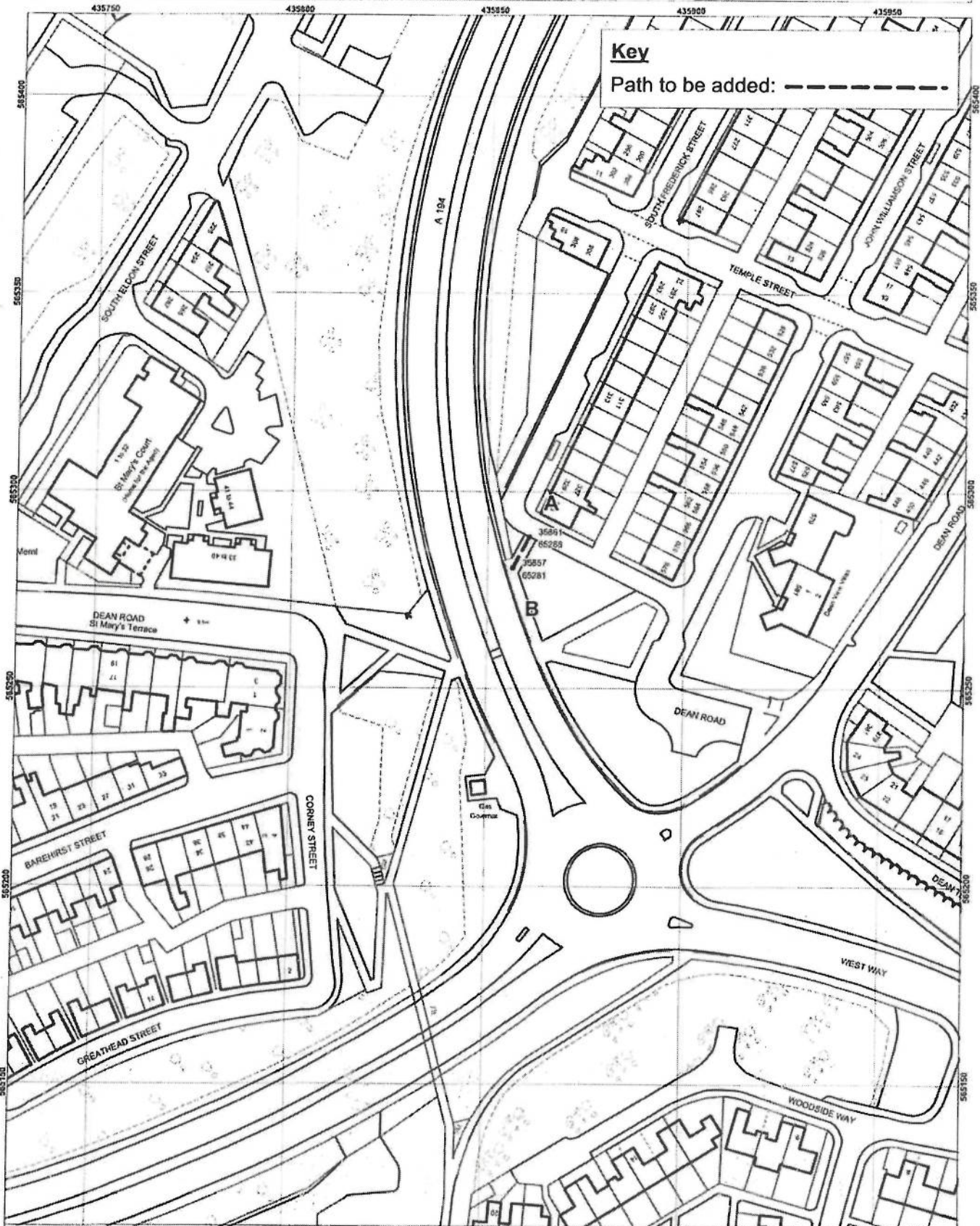


Regeneration and Resources
 Wildlife and Countryside Act 1981
 Former County Borough of South Shields
 Area 28 - Templetown
 Path No. 1584

MAP NOT TO
 ORIGINAL SCALE



NZ3565
 Scale 1:1250



This map is reproduced from the Ordnance Survey map by the South Tyneside Council with the permission of The Controller of Her Majesty's Stationery Office, - Crown Copyright. All rights reserved. Additional information - Copyright South Tyneside Council. Unauthorised reproduction infringes Crown Copyright and may lead to prosecution or civil proceedings. Licence Number: 100019570

The Council of the Borough of South Tyneside
Definitive Map and Statement for the former County Borough of South Shields

Schedule No 11

PART 1

Modification to Definitive Map

Public Footpath shown by a broken black line A - B

Plan No 11

Path starts at GR 35799 65415 and proceeds in a south easterly direction for approximately 8 metres and then turns in a north easterly direction for approximately 146 metres to finish at GR 35871 65543

Start Grid Reference: 35799 65415

End Grid Reference: 35871 65543

PART 2

Modification to Definitive Statement

Status: Public Footpath Path Number: 1585

Length: 154 metres Width: 2.1 metres

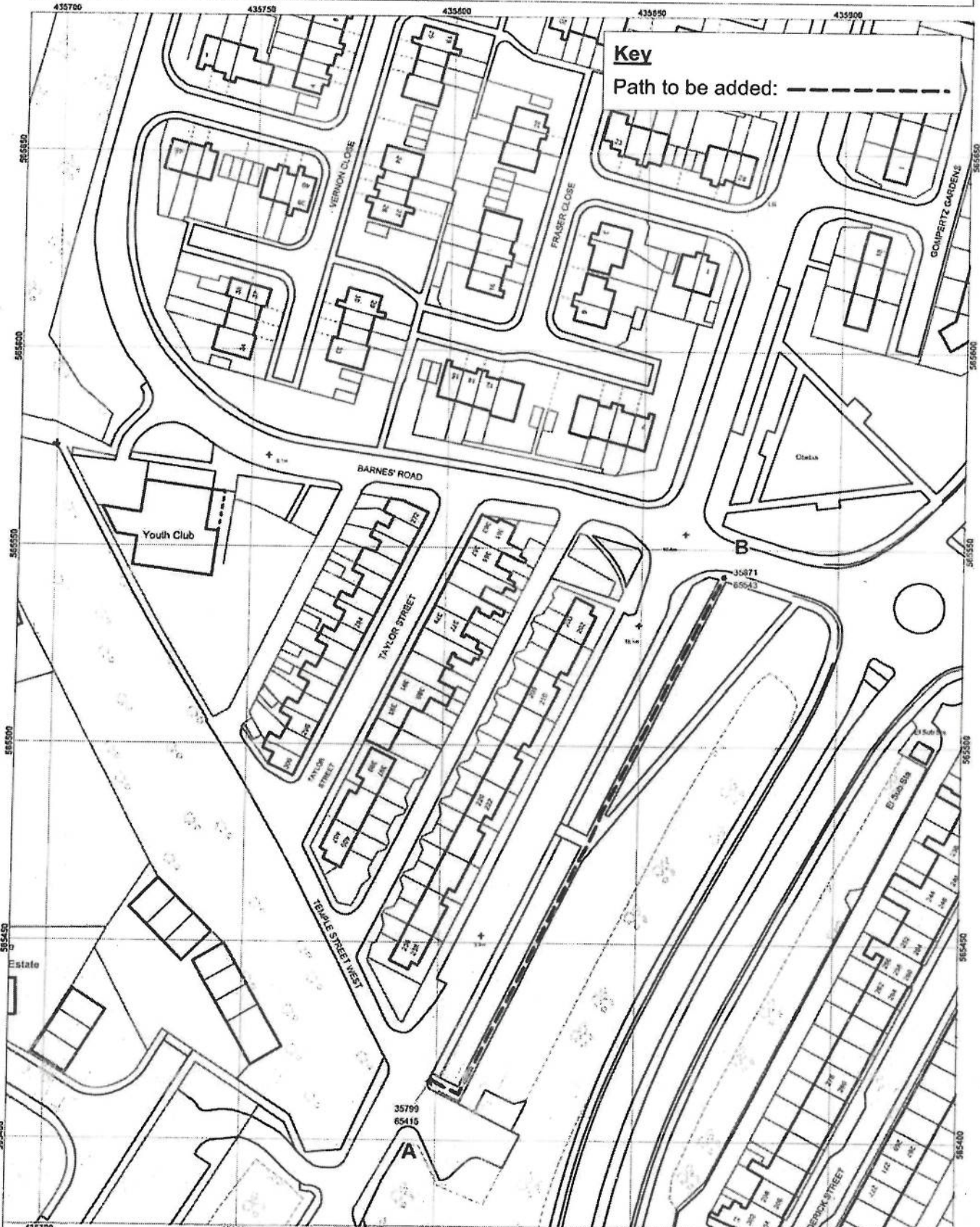
Description:

Path starts at GR 35799 65415 and proceeds in a south easterly direction for approximately 8 metres and then turns in a north easterly direction for approximately 146 metres to finish at GR 35871 65543



Regeneration and Resources
 Wildlife and Countryside Act 1981
 Former County Borough of South Shields
 Area 28 - Templetown
 Path No. 1585

**MAP NOT TO
 ORIGINAL SCALE** NZ3565
 Scale 1:1250



This map is reproduced from the Ordnance Survey map by the South Tyneside Council with the permission of The Controller of Her Majesty's Stationery Office. - Crown Copyright. All rights reserved.
 Additional information - Copyright South Tyneside Council. Unauthorised reproduction infringes Crown Copyright and may lead to prosecution or civil proceedings. Licence Number: 100019570

The Council of the Borough of South Tyneside
Definitive Map and Statement for the former County Borough of South Shields

Schedule No 12

PART 1

Modification to Definitive Map

Public Footpath shown by a broken black line A - B

Plan No 12

Path starts at GR 35838 65475 and proceeds in a north easterly direction for approximately 80 metres to finish at GR 35890 65537

Start Grid Reference: 35838 65475

End Grid Reference: 35890 65537

PART 2

Modification to Definitive Statement

Status: Public Footpath

Path Number: 1586

Length: 80 metres

Width: 2.0 metres

Description:

Path starts at GR 35838 65475 and proceeds in a north easterly direction for approximately 80 metres to finish at GR 35890 65537



Regeneration and Resources
 Wildlife and Countryside Act 1981
 Former County Borough of South Shields
 Area 28 - Templetown
 Path No. 1586

MAP NOT TO
 ORIGINAL SCALE



NZ3565
 Scale 1:1250



This map is reproduced from the Ordnance Survey map by the South Tyneside Council with the permission of The Controller of Her Majesty's Stationery Office, - Crown Copyright. All rights reserved. Additional information - Copyright South Tyneside Council. Unauthorised reproduction infringes Crown Copyright and may lead to prosecution or civil proceedings. Licence Number: 100019570

The Council of the Borough of South Tyneside
Definitive Map and Statement for the former County Borough of South Shields

Schedule No 13

PART 1

Modification to Definitive Map

Public Footpath shown by a broken black line A - B

Plan No 13

Path starts at GR 35830 65479 and proceeds in a south easterly direction for approximately 8 metres to finish at GR 35838 65475

Start Grid Reference: 35830 65479

End Grid Reference: 35838 65475

PART 2

Modification to Definitive Statement

Status: Public Footpath Path Number: 1587

Length: 8 metres Width: 1.8 metres

Description:

Path starts at GR 35830 65479 and proceeds in a south easterly direction for approximately 8 metres to finish at GR 35838 65475

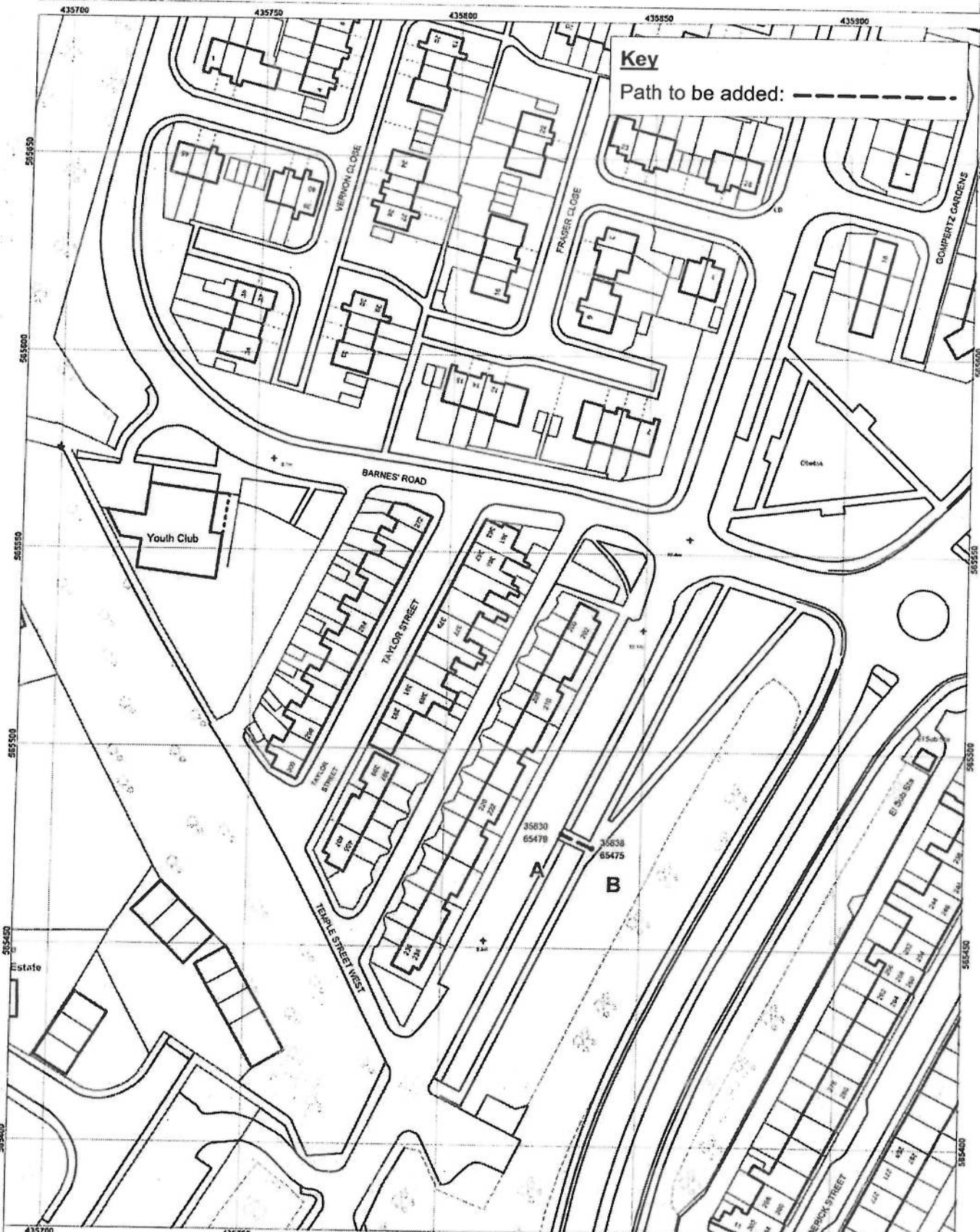


Regeneration and Resources
 Wildlife and Countryside Act 1981
 Former County Borough of South Shields
 Area 28 - Templetown
 Path No. 1587

MAP NOT TO
 ORIGINAL SCALE



NZ3565
 Scale 1:1250



This map is reproduced from the Ordnance Survey map by the South Tyneside Council with the permission of The Controller of Her Majesty's Stationery Office, - Crown Copyright. All rights reserved.
 Additional information - Copyright South Tyneside Council. Unauthorised reproduction infringes Crown Copyright and may lead to prosecution or civil proceedings. Licence Number: 100019570

The Council of the Borough of South Tyneside
Definitive Map and Statement for the former County Borough of South Shields

Schedule No. 14

PART 1

Modification to Definitive Map

Public Footpath shown by a broken black line A - B. Plan No 14

Path starts at GR 35828 65541 and proceeds in an easterly direction for approximately 18 metres to finish at GR 35844 65535

Start Grid Reference: 35828 65541

End Grid Reference: 35844 65535

PART 2

Modification to Definitive Statement

Status: Public Footpath **Path Number:** 1588

Length: 18 metres **Width:** 1.8 metres

Description:

starts at GR 35828 65541 and proceeds in an easterly direction for approximately 18 metres to finish at GR 35844 65535



Regeneration and Resources
 Wildlife and Countryside Act 1981
 Former County Borough of South Shields
 Area 28 - Templetown
 Path No. 1588

MAP NOT TO
 ORIGINAL SCALE



NZ3565
 Scale 1:1250



This map is reproduced from the Ordnance Survey map by the South Tyneside Council with the permission of The Controller of Her Majesty's Stationery Office, - Crown Copyright. All rights reserved.
 Additional information - Copyright South Tyneside Council. Unauthorised reproduction infringes Crown Copyright and may lead to prosecution or civil proceedings. Licence Number: 100019570

The Council of the Borough of South Tyneside
Definitive Map and Statement for the former County Borough of South Shields

Schedule No 15

PART 1

Modification to Definitive Map

Public Footpath shown by a broken black line A - B

Plan No 15

Path starts at GR 35796 65623 and proceeds in a south westerly direction for approximately 50 metres to finish at GR 35783 65575

Start Grid Reference: 35796 65623

End Grid Reference: 35783 65575

PART 2

Modification to Definitive Statement

Status: Public Footpath **Path Number:** 1589

Length: 50 metres **Width:** 1.8 metres

Description:

Path starts at GR 35796 65623 and proceeds in a south westerly direction for approximately 50 metres to finish at GR 35783 65575



Regeneration and Resources
 Wildlife and Countryside Act 1981
 Former County Borough of South Shields
 Area 28 - Templetown
 Path No. 1589

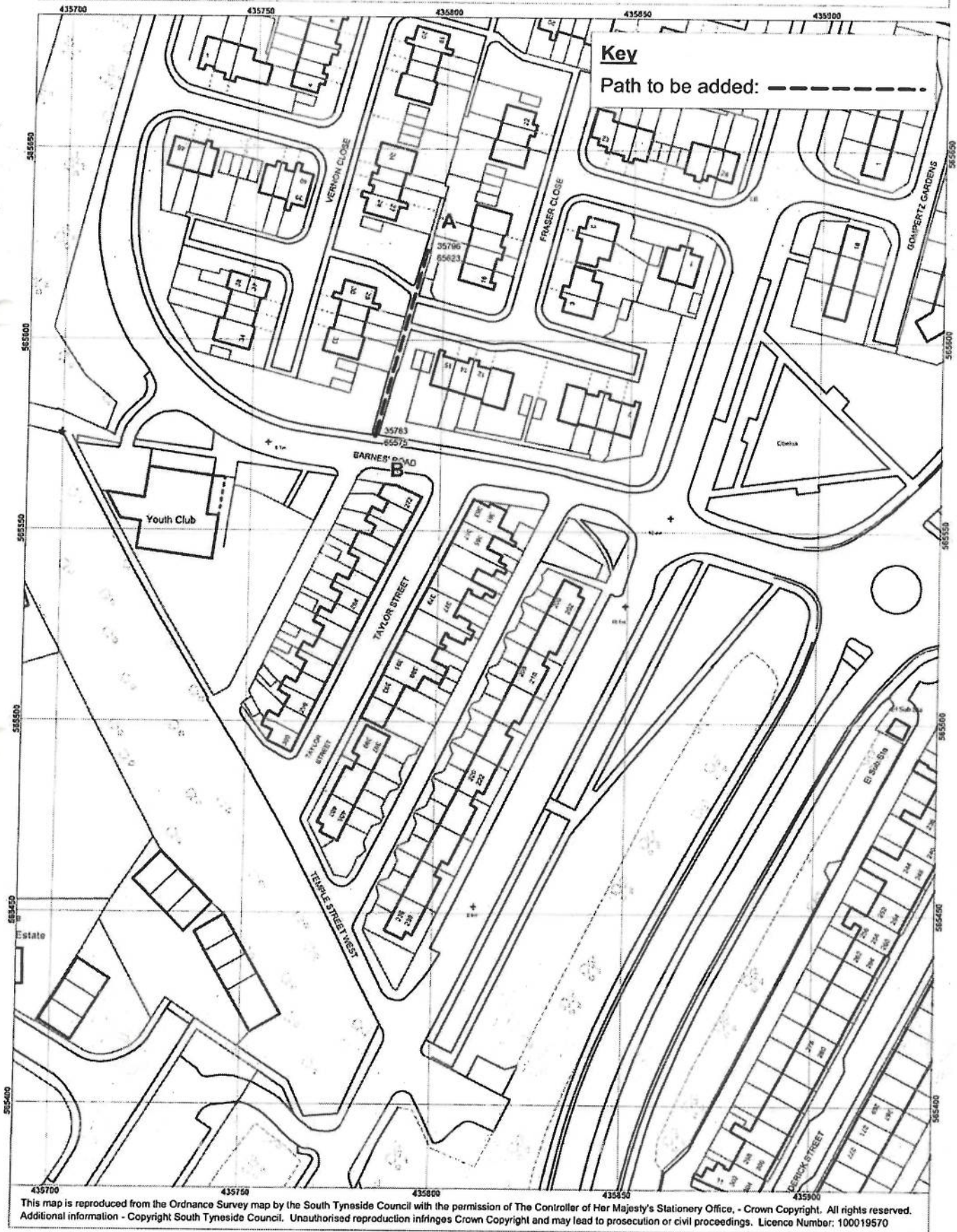
MAP NOT TO
 ORIGINAL SCALE



NZ3565
 Scale 1:1250

Key

Path to be added: - - - - -



This map is reproduced from the Ordnance Survey map by the South Tyneside Council with the permission of The Controller of Her Majesty's Stationery Office, - Crown Copyright. All rights reserved. Additional information - Copyright South Tyneside Council. Unauthorised reproduction infringes Crown Copyright and may lead to prosecution or civil proceedings. Licence Number: 100019570

The Council of the Borough of South Tyneside
Definitive Map and Statement for the former County Borough of South Shields

Schedule No 16

PART 1

Modification to Definitive Map

Public Footpath shown by a broken black line A - B

Plan No 16

Path starts at GR.35769 65623 and proceeds in a south easterly direction for approximately 26 metres to finish at GR 35793 65612

Start Grid Reference: 35769 65623

End Grid Reference: 35793 65612

PART 2

Modification to Definitive Statement

Status: Public Footpath **Path Number:** 1590

Length: 26 metres **Width:** 1.8 metres

Description:

Path starts at GR.35769 65623 and proceeds in a south easterly direction for approximately 26 metres to finish at GR 35793 65612



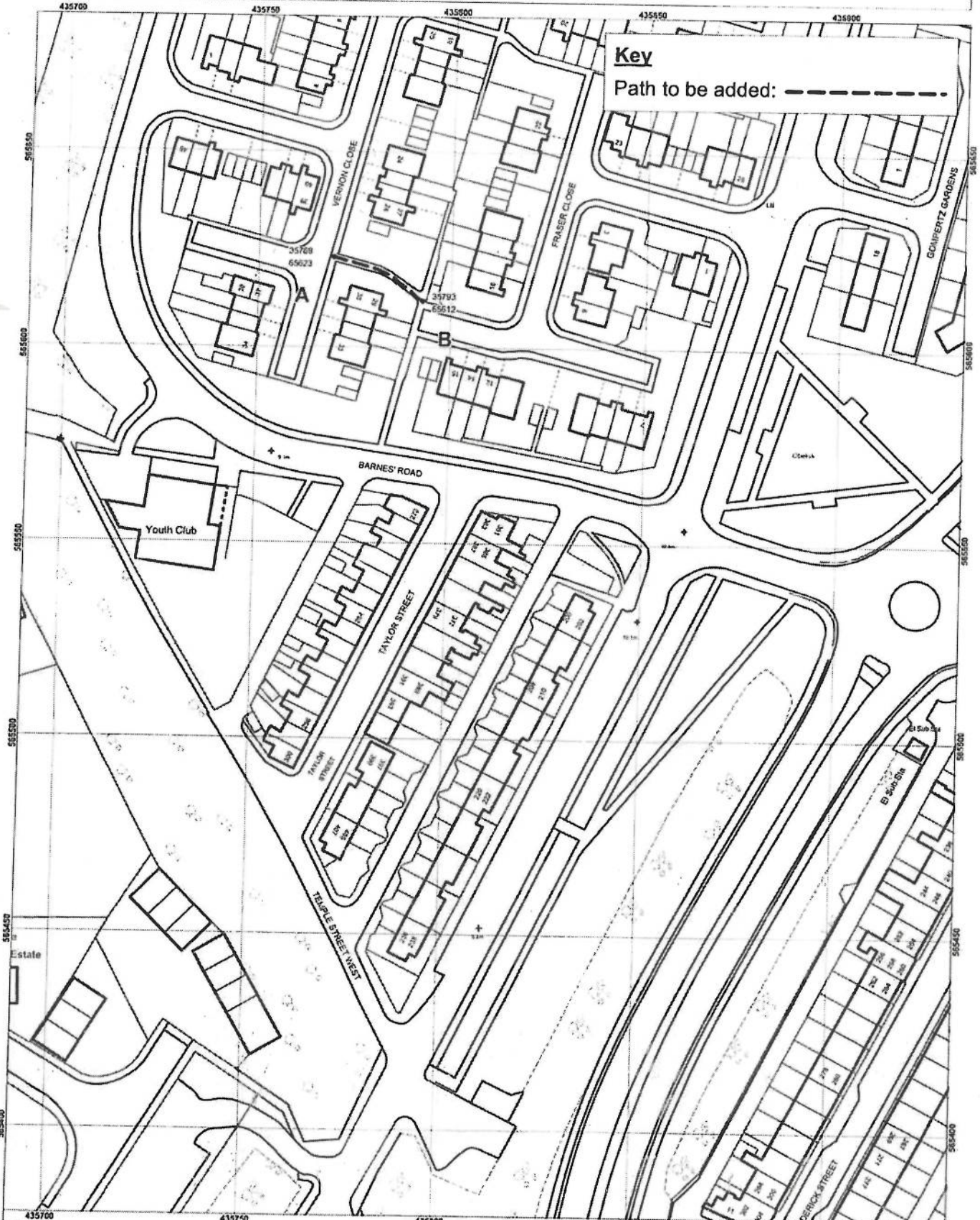
Regeneration and Resources
Wildlife and Countryside Act 1981
Former County Borough of South Shields
Area 28 - Templetown
Path No. 1590

MAP NOT TO
ORIGINAL SCALE NZ3565
Scale 1:1250



Key

Path to be added: - - - - -



This map is reproduced from the Ordnance Survey map by the South Tyneside Council with the permission of The Controller of Her Majesty's Stationery Office, - Crown Copyright. All rights reserved.
Additional information - Copyright South Tyneside Council. Unauthorised reproduction infringes Crown Copyright and may lead to prosecution or civil proceedings. Licence Number: 100019570

The Council of the Borough of South Tyneside
Definitive Map and Statement for the former County Borough of South Shields

Schedule No 17

PART 1

Modification to Definitive Map

Public Footpath shown by a broken black line A - B

Plan No 17

Path starts at GR 35793 65717 and proceeds in a south easterly direction for approximately 26 metres and then turns in a south westerly direction for approximately 20 meters to finish at GR 35817 65707

Start Grid Reference: 35793 65717

End Grid Reference: 35817 65707

PART 2

Modification to Definitive Statement

Status: Public Footpath Path Number: 1591

Length: 46 metres Width: 1.8 metres

Description:

Path starts at GR 35793 65717 and proceeds in a south easterly direction for approximately 26 metres and then turns in a south westerly direction for approximately 20 meters to finish at GR 35817 65707



Business and Area Management
Wildlife and Countryside Act 1981
Former County Borough of South Shields
Area 28 - Templetown
Path No. 1591

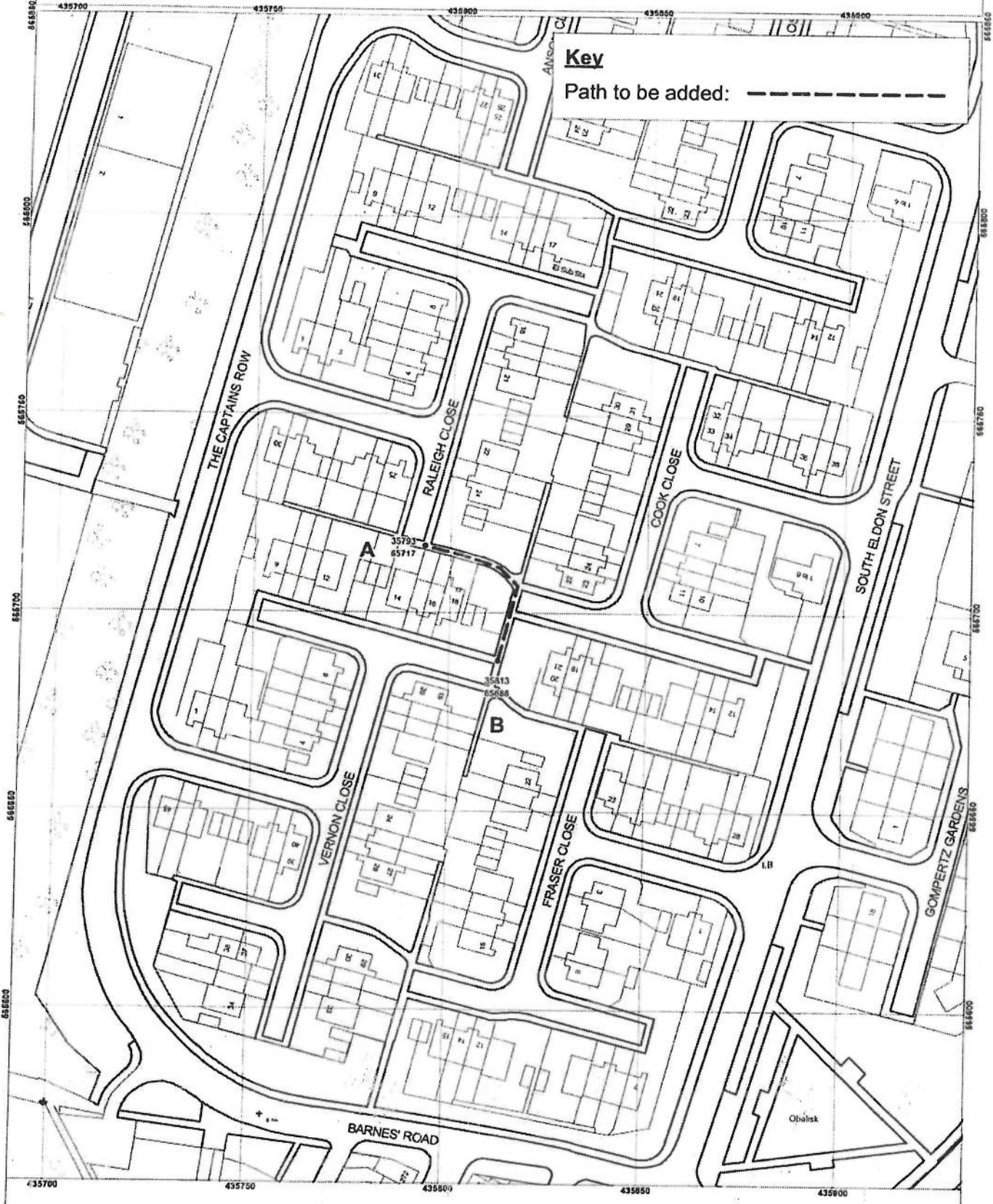
MAP NOT TO
ORIGINAL SCALE



NZ3565
Scale 1:1250

Key

Path to be added: 



This map is reproduced from the Ordnance Survey map by the South Tyneside Council with the permission of The Controller of Her Majesty's Stationery Office, - Crown Copyright. All rights reserved. Additional information - Copyright South Tyneside Council. Unauthorised reproduction infringes Crown Copyright and may lead to prosecution or civil proceedings. Licence Number: 100019570

The Council of the Borough of South Tyneside
Definitive Map and Statement for the former County Borough of South Shields

Schedule No 18

PART 1

Modification to Definitive Map

Public Footpath shown by a broken black line A - B

Plan No. 18

Path starts at GR 35818 65809 and proceeds in a south easterly direction for approximately 24 metres and then turns in a south westerly direction for approximately 28 metres and then turns in a south easterly direction for approximately 27 metres to finish at GR 35858 65764

Start Grid Reference: 35818 65809

End Grid Reference: 35858 65764

PART 2

Modification to Definitive Statement

Status: Public Footpath **Path Number:** 1592

Length: 79 metres **Width:** 1.8 metres

Description:

Path starts at GR 35818 65809 and proceeds in a south easterly direction for approximately 24 metres and then turns in a south westerly direction for approximately 28 metres and then turns in a south easterly direction for approximately 27 metres to finish at GR 35858 65764



Regeneration and Resources
 Wildlife and Countryside Act 1981
 Former County Borough of South Shields
 Area 28 - Templetown
 Path No. 1592

MAP NOT TO
 ORIGINAL SCALE NZ3565
 Scale 1:1250



Key

Path to be added: - - - - -



This map is reproduced from the Ordnance Survey map by the South Tyneside Council with the permission of The Controller of Her Majesty's Stationery Office, - Crown Copyright. All rights reserved
 Additional information - Copyright South Tyneside Council. Unauthorised reproduction infringes Crown Copyright and may lead to prosecution or civil proceedings. Licence Number: 100019570

The Council of the Borough of South Tyneside
Definitive Map and Statement for the former County Borough of South Shields

Schedule No 19

PART 1

Modification to Definitive Map

Public Footpath shown by a broken black line A - B

Plan No 19

Path starts at GR 35868 65914 and proceeds in a northerly direction for approximately 27 metres to finish at GR 35865 65889

Start Grid Reference: 35868 65914

End Grid Reference: 35865 65889

PART 2

Modification to Definitive Statement

Status: Public Footpath **Path Number:** 1593

Length: 27 metres **Width:** 1.8 metres

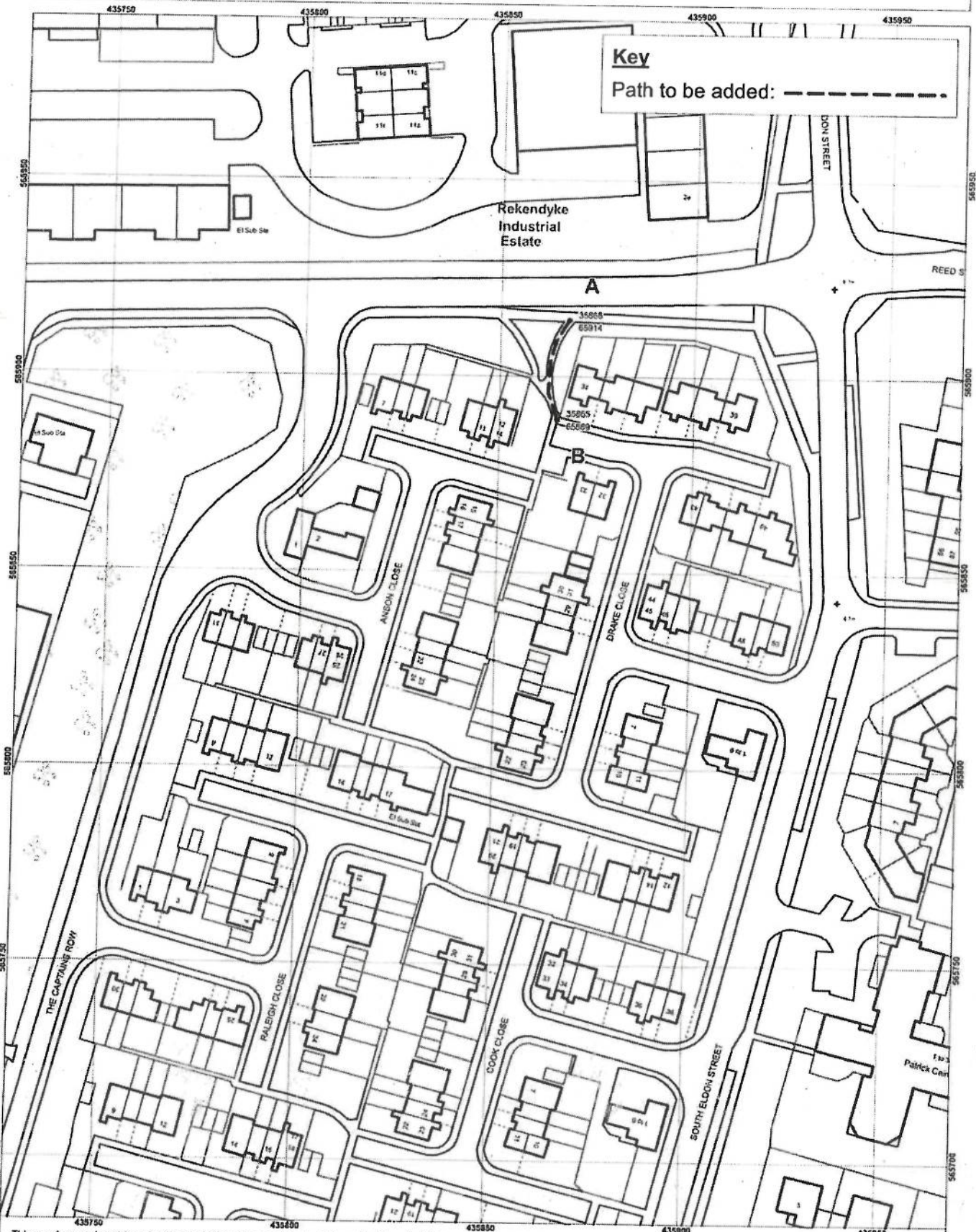
Description:

Path starts at GR 35868 65914 and proceeds in a northerly direction for approximately 27 metres to finish at GR 35865 65889



Regeneration and Resources
 Wildlife and Countryside Act 1981
 Former County Borough of South Shields
 Area 28 - Templetown
 Path No. 1593

MAP NOT TO
 ORIGINAL SCALE NZ3565
 Scale 1:1250



This map is reproduced from the Ordnance Survey map by the South Tyneside Council with the permission of The Controller of Her Majesty's Stationary Office, - Crown Copyright. All rights reserved. Additional information - Copyright South Tyneside Council. Unauthorised reproduction infringes Crown Copyright and may lead to prosecution or civil proceedings. Licence Number: 100019570

The Council of the Borough of South Tyneside
Definitive Map and Statement for the former County Borough of South Shields

Schedule No 19

PART 1

Modification to Definitive Map

Public Footpath shown by a broken black line A - B

Plan No 20

Path starts at GR 35850 65915 and proceeds in a south easterly direction for approximately 23 metres to finish at GR 35863 65896

Start Grid Reference: 35850 65915

End Grid Reference: 35863 65896

PART 2

Modification to Definitive Statement

Status: Public Footpath

Path Number: 1594

Length: 23 metres

Width: 1.8 metres

Description:

Path starts at GR 35850 65915 and proceeds in a south easterly direction for approximately 23 metres to finish at GR 35863 65896



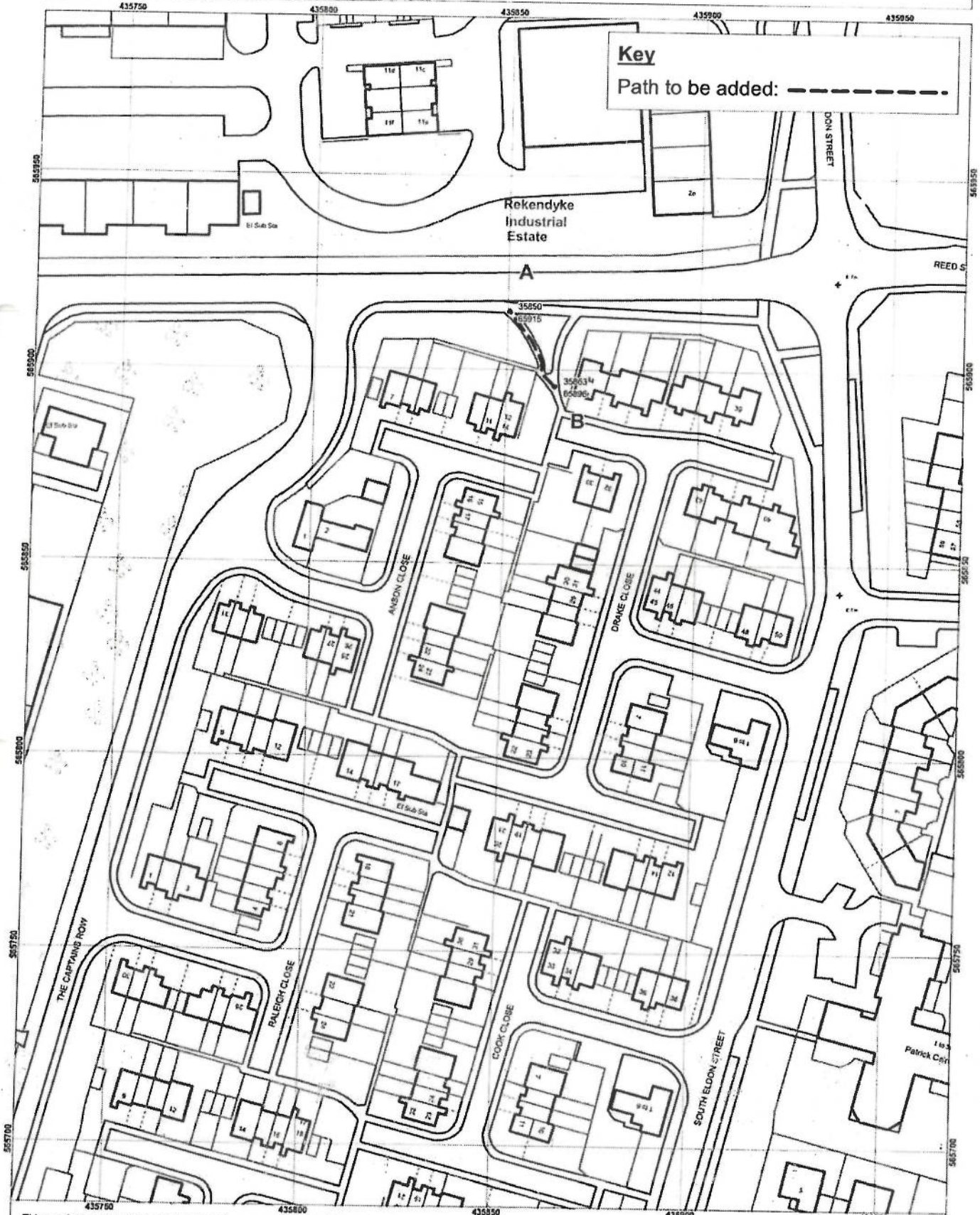
Regeneration and Resources
 Wildlife and Countryside Act 1981
 Former County Borough of South Shields
 Area 28 - Templetown
 Path No. 1594

MAP NOT TO
 ORIGINAL SCALE NZ3565
 Scale 1:1250



Key

Path to be added: - - - - -



This map is reproduced from the Ordnance Survey map by the South Tyneside Council with the permission of The Controller of Her Majesty's Stationery Office, - Crown Copyright. All rights reserved. Additional information - Copyright South Tyneside Council. Unauthorised reproduction infringes Crown Copyright and may lead to prosecution or civil proceedings. Licence Number: 100019570

The Council of the Borough of South Tyneside
Definitive Map and Statement for the former County Borough of South Shields

Schedule No 19

PART 1

Modification to Definitive Map

Public Footpath shown by a broken black line A - B

Plan No 21

Path starts at GR 36057 65809 and proceeds in a south easterly direction for approximately 12 metres to finish at GR 36064 65800

Start Grid Reference: 36057 65809

End Grid Reference: 36064 65800

PART 2

Modification to Definitive Statement

Status: Public Footpath Path Number: 1595

Length: 12 metres Width: 1.8 metres

Description:

Path starts at GR 36057 65809 and proceeds in a south easterly direction for approximately 20 metres to finish at GR 36064 65800



Regeneration and Resources
 Wildlife and Countryside Act 1981
 Former County Borough of South Shields
 Area 28 - Templetown
 Path No. 1595

MAP NOT TO
 ORIGINAL SCALE NZ3665
 Scale 1:1250



Key
 Path to be added: - - - - -



This map is reproduced from the Ordnance Survey map by the South Tyneside Council with the permission of The Controller of Her Majesty's Stationery Office, - Crown Copyright. All rights reserved. Additional information - Copyright South Tyneside Council. Unauthorised reproduction infringes Crown Copyright and may lead to prosecution or civil proceedings. Licence Number: 100019570

The Council of the Borough of South Tyneside
Definitive Map and Statement for the former County Borough of South Shields

Schedule No 19

PART 1

Modification to Definitive Map

Public Footpath shown by a broken black line A - B

Plan No 22

Path starts at GR 35996 65825 and proceeds in a south easterly direction for approximately 64 metres to finish at GR 36058 65810

Start Grid Reference: 35996 65825

End Grid Reference: 36058 65810

PART 2

Modification to Definitive Statement

Status: Public Footpath Path Number: 1596

Length: 64 metres Width: 1.8 metres

Description:

Path starts at GR 35996 65825 and proceeds in a south easterly direction for approximately 64 metres to finish at GR 36058 65810



Regeneration and Resources
 Wildlife and Countryside Act 1981
 Former County Borough of South Shields
 Area 28 - Templetown
 Path No. 1596

MAP NOT TO
 ORIGINAL SCALE



NZ3665
 Scale 1:1250

Key

Path to be added: - - - - -



This map is reproduced from the Ordnance Survey map by the South Tyneside Council with the permission of The Controller of Her Majesty's Stationery Office, - Crown Copyright. All rights reserved. Additional information - Copyright South Tyneside Council. Unauthorised reproduction infringes Crown Copyright and may lead to prosecution or civil proceedings. Licence Number: 100019570

The Council of the Borough of South Tyneside
Definitive Map and Statement for the former County Borough of South Shields

Schedule No 19

PART 1

Modification to Definitive Map

Public Footpath shown by a broken black line A - B

Plan No 23

Path starts at GR 36116 65803 and proceeds in a northerly direction for approximately 56 metres to finish at GR 36126 65858

Start Grid Reference: 36116 65803

End Grid Reference: 36126 65858

PART 2

Modification to Definitive Statement

Status: Public Footpath Path Number: 1598

Length: 56 metres Width: 1.8 metres

Description:

Path starts at GR 36116 65803 and proceeds in a northerly direction for approximately 56 metres to finish at GR 36126 65858



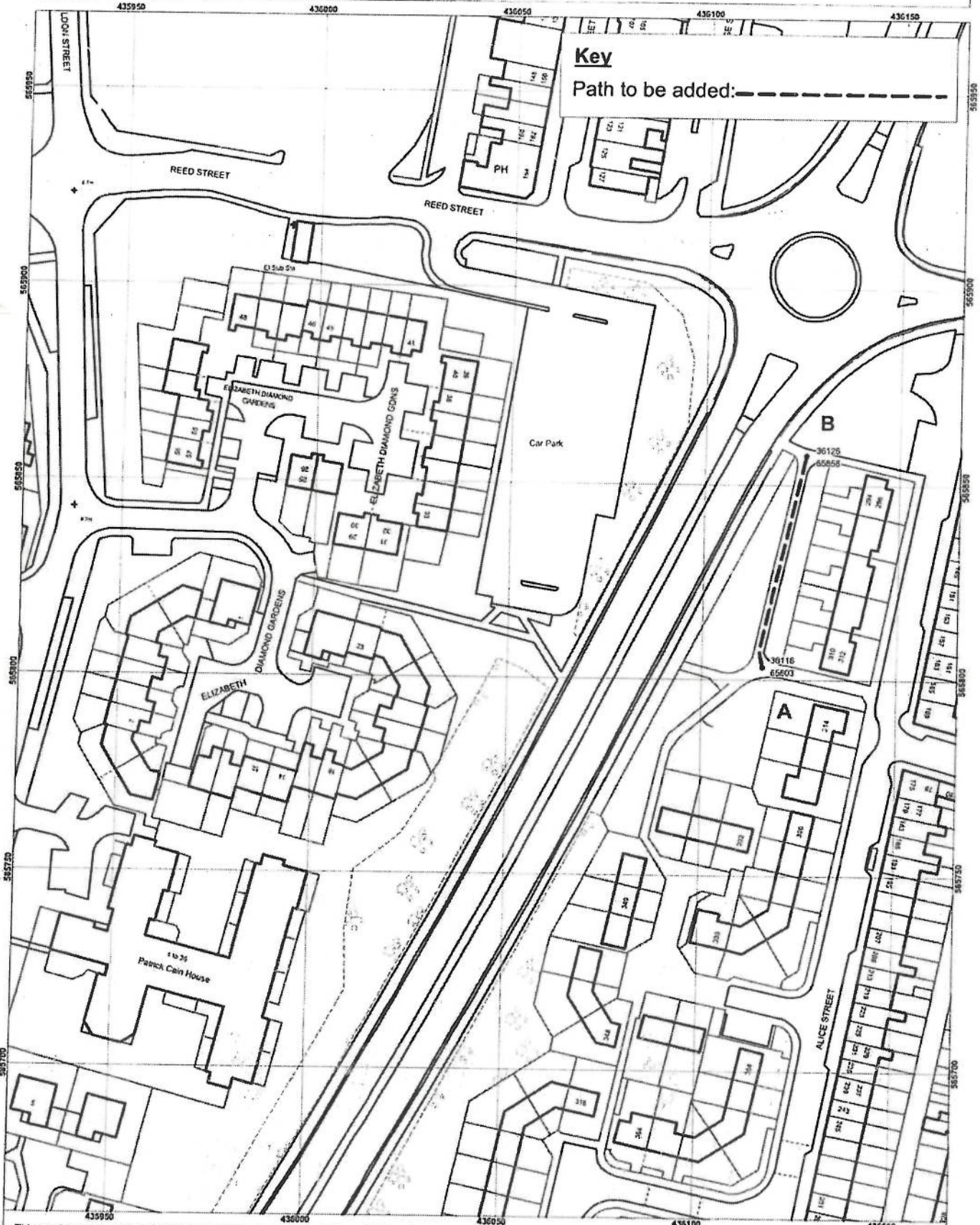
Regeneration and Resources
 Wildlife and Countryside Act 1981
 Former County Borough of South Shields
 Area 28 - Templetown
 Path No. 1598

MAP NOT TO
 ORIGINAL SCALE



NZ3665

Scale 1:1250



Key
 Path to be added: - - - - -

This map is reproduced from the Ordnance Survey map by the South Tyneside Council with the permission of The Controller of Her Majesty's Stationery Office, - Crown Copyright. All rights reserved. Additional information - Copyright South Tyneside Council. Unauthorised reproduction infringes Crown Copyright and may lead to prosecution or civil proceedings. Licence Number: 100019570

The Council of the Borough of South Tyneside
Definitive Map and Statement for the former County Borough of South Shields

Schedule No 19

PART 1

Modification to Definitive Map

Public Footpath shown by a broken black line A - B

Plan No 24

Path starts at GR 36035 65520 and proceeds in a south easterly direction for approximately 42 metres to finish at GR 36075 65510

Start Grid Reference: 36035 65520

End Grid Reference: 36075 65510

PART 2

Modification to Definitive Statement

Status: Public Footpath Path Number: 1599

Length: 42 metres Width: 1.8 metres

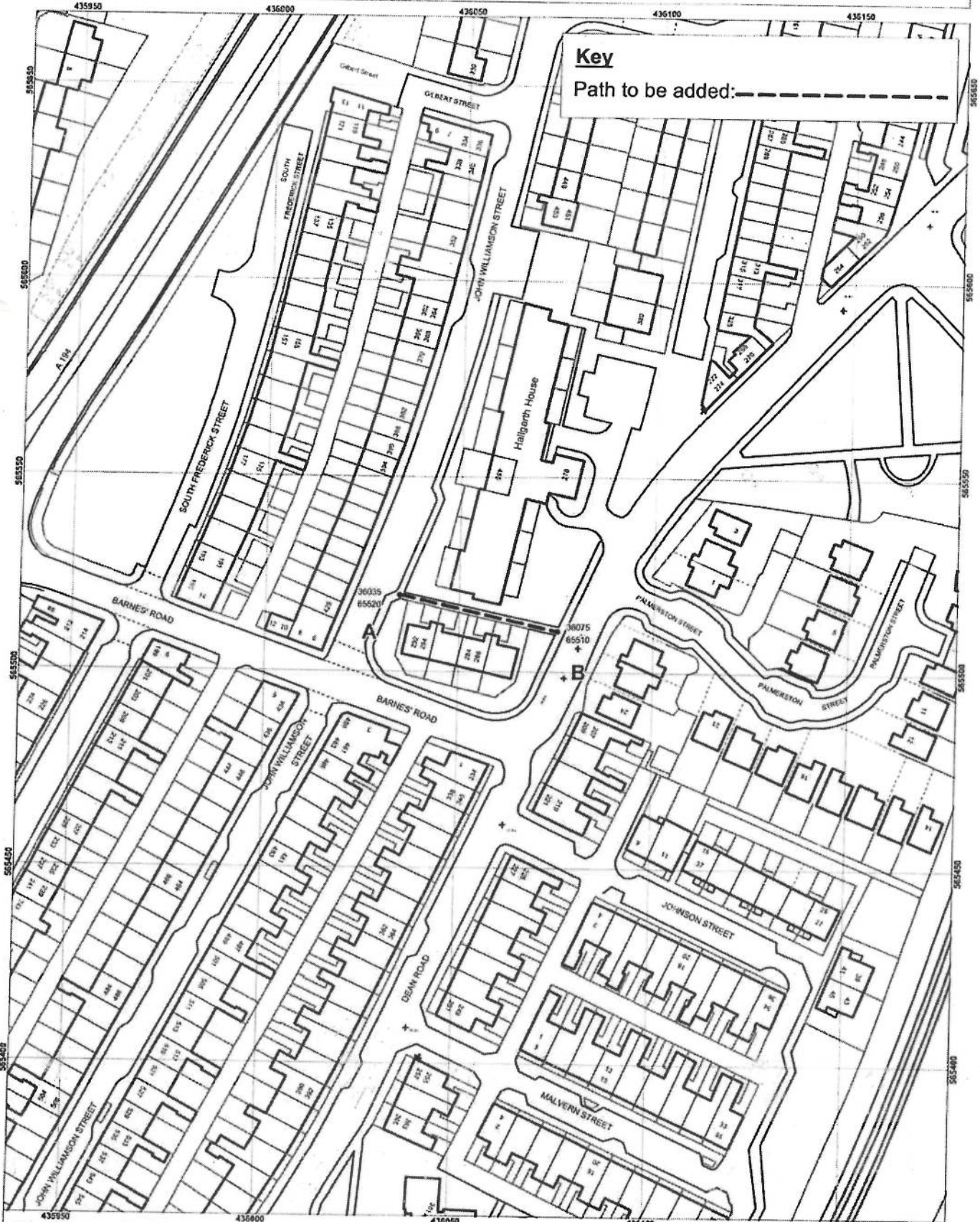
Description:

Path starts at GR 36035 65520 and proceeds in a south easterly direction for approximately 42 metres to finish at GR 36075 65510



Regeneration and Resources
 Wildlife and Countryside Act 1981
 Former County Borough of South Shields
 Area 28 - Templetown
 Path No. 1599

MAP NOT TO
 ORIGINAL SCALE NZ3665
 Scale 1:1250



Key
 Path to be added: - - - - -

This map is reproduced from the Ordnance Survey map by the South Tyneside Council with the permission of The Controller of Her Majesty's Stationery Office, - Crown Copyright. All rights reserved. Additional information - Copyright South Tyneside Council. Unauthorised reproduction infringes Crown Copyright and may lead to prosecution or civil proceedings. Licence Number: 100019570

The Council of the Borough of South Tyneside
Definitive Map and Statement for the former County Borough of South Shields

Schedule No 1

PART 1

Modification to Definitive Map

Public Footpath shown by a broken black line A - B

Plan No 1

Path starts at GR 36092 65751 and proceeds in a north westerly direction for approximately 11 metres and then turns in a north easterly direction for approximately 56 metres and then turns in a south easterly direction for approximately 30 metres to finish at GR 36144 65796. There is a short spur from GR 36094 65803 in an easterly direction for approximately 15 metres to GR 36109 65799

Start Grid Reference: 36092 65751

End Grid Reference: 36092 65751

PART 2

Modification to Definitive Statement

Status: Public Footpath Path Number: 1600

Length: 112 metres Width: 2.5 metres

Description:

Path starts at GR 36092 65751 and proceeds in a north westerly direction for approximately 11 metres and then turns in a north easterly direction for approximately 56 metres and then turns in a south easterly direction for approximately 30 metres to finish at GR 36144 65796. There is a short spur from GR 36094 65803 in an easterly direction for approximately 15 metres to GR 36109 65799



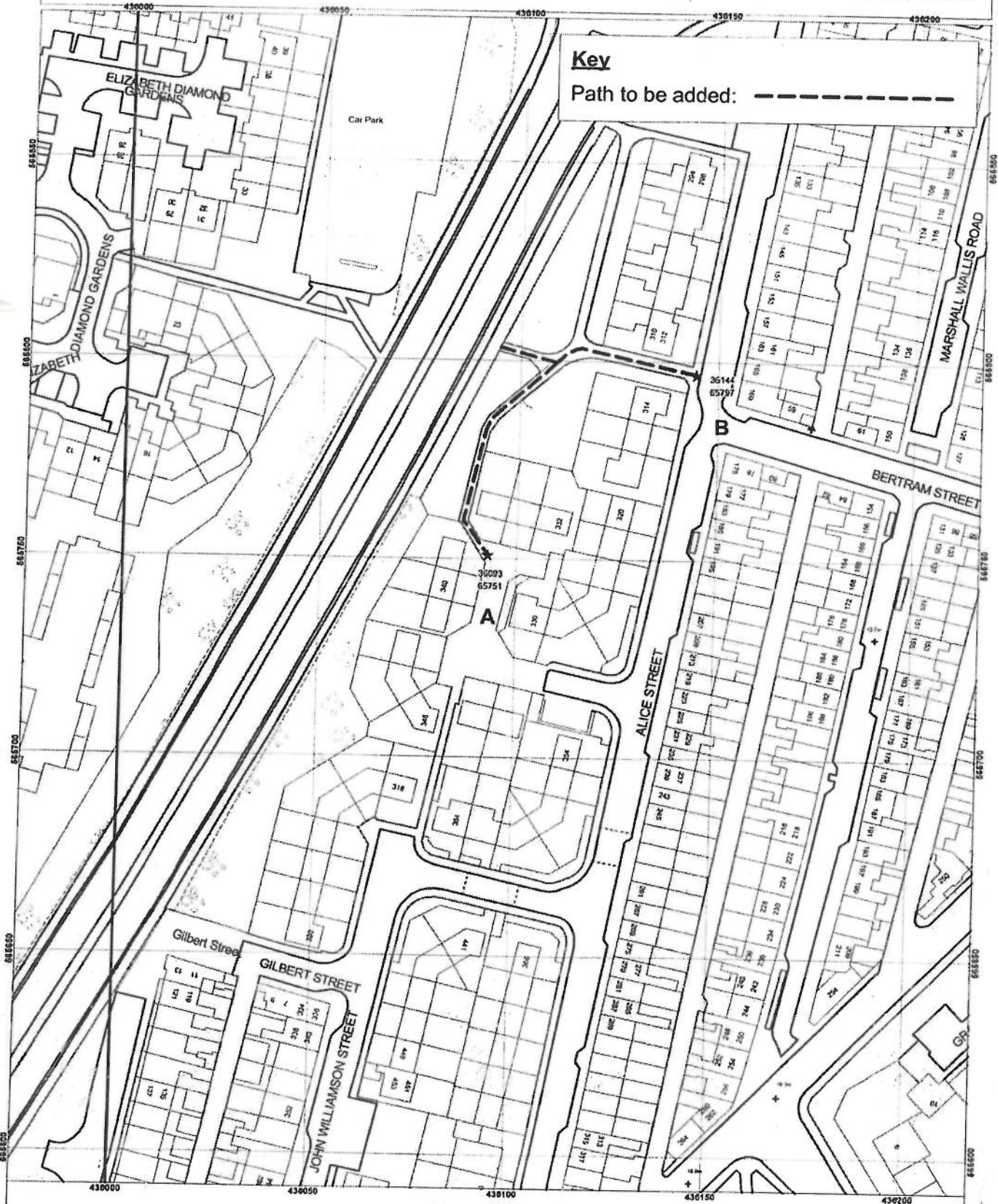
Business and Area Management
 Wildlife and Countryside Act 1981
 Former County Borough of South Shields
 Area 28 - Templetown
 Path No. 1600

MAP NOT TO
 ORIGINAL SCALE



NZ3665

Scale 1:1250



The Council of the Borough of South Tyneside
Definitive Map and Statement for the former County Borough of South Shields

Schedule No 2

PART 1

Modification to Definitive Map

Public Footpath shown by a broken black line A - B

Plan No 2

Path starts at GR 36077 65680 and proceeds in a northerly direction for approximately 41 metres to finish at GR 36086 65721

Start Grid Reference: 36077 65680

End Grid Reference: 36086 65721

PART 2

Modification to Definitive Statement

Status: Public Footpath **Path Number:** 1601

Length: 41 metres **Width:** 1.8 metres

Description:

Path starts at GR 36077 65680 and proceeds in a northerly direction for approximately 41 metres to finish at GR 36086 65721



Business and Area Management
 Wildlife and Countryside Act 1981
 Former County Borough of South Shields
 Area 28 - Templetown
 Path No. 1601

MAP NOT TO
 ORIGINAL SCALE



NZ3665
 Scale 1:1250

Key

Path to be added: - - - - -



This map is reproduced from the Ordnance Survey map by the South Tyneside Council with the permission of The Controller of Her Majesty's Stationery Office, - Crown Copyright. All rights reserved. Additional information - Copyright South Tyneside Council. Unauthorised reproduction infringes Crown Copyright and may lead to prosecution or civil proceedings. Licence Number: 100019570

**DEFINITIVE MAP MODIFICATION ORDER
WILDLIFE AND COUNTRYSIDE ACT 1981**

The Council of the Borough of South Tyneside

Definitive Map and Statement for the former County Borough of South Shields

**The South Tyneside Council
Public Footpaths in the Hebburn South Area
Definitive Map Modification Order (No 1) 2018**

**DEFINITIVE MAP MODIFICATION ORDER
WILDLIFE AND COUNTRYSIDE ACT 1981**

The Council of the Borough of South Tyneside

Definitive Map and Statement for the former County Borough of South Shields

**The South Tyneside Council
Public Footpaths in the Hebburn South Area
Definitive Map Modification Order (No 1) 2018**

This Order is made by the Council of the Borough of South Tyneside under Section 53(2)(b) of the Wildlife and Countryside Act 1981 ("the Act") because it appears to that authority that the Definitive Map and Statement (Third Review) of Public Rights of Way Prepared by the County Council of Durham Under the National Parks and Access to the Countryside Act 1949 Relating to the (Former) Urban District of Boldon require modification in consequence of the occurrence of an event specified in Section 53(3)(c)(i) namely, that a right of way not shown in the map and statement subsists or is reasonably alleged to subsist over land in the area to which the map relates.

The South Tyneside Council hereby order that:

1. For the purpose of this order the relevant date is 7th June 2018.
2. The Definitive Map and Statement for the former County Borough of South Shields shall be modified as described in Part I and Part II of the schedules 1 – 4 and shown on the maps 1 – 4 attached to the order.
3. This order shall take effect on the date it is confirmed and may be cited as The South Tyneside Council Public Footpaths in the Hebburn South Area Definitive Map Modification Order (No 1) 2018.

THE COMMON SEAL of The Council of)

The Borough of South Tyneside was hereunto)

affixed this day of 201.....)


in the presence of:)

.....

Mayor *K. Stephenson*

an Authorized Officer *[Signature]*

No. in Seal Register:



The Council of the Borough of South Tyneside
Definitive Map and Statement for the former County Borough of South Shields

Schedule No 1

PART 1

Modification to Definitive Map

Public Footpath shown by a broken black line A - B

Plan No 1

Path starts at GR 31000 63272 and proceeds in a southern direction for approximately 181 metres where it turns in a south eastern direction for another 139 metres before it ends at GR 31004 63089.

Start Grid Reference: 31000 63272

End Grid Reference: 31004 63089

PART 2

Modification to Definitive Statement

Status: Public Footpath **Path Number:** 368

Length: 320 metres **Width:** 2.1 metres

Description:

Path starts at GR 31000 63272 and proceeds in a southern direction for approximately 108 metres where it ends at GR 31004 63089.

The Council of the Borough of South Tyneside
Definitive Map and Statement for the former County Borough of South Shields

Schedule No 1

PART 1

Modification to Definitive Map

Public Footpath shown by a broken black line A - B

Plan No 2

Path starts at GR 30997 63151 and proceeds in a south eastern direction for approximately 47 metres and then turns in a south westerly direction for approximately 30 metres and then turns in a south easterly direction for approximately 30 metres to finish at GR 31014 63091.

Start Grid Reference: 30997 63151

End Grid Reference: 31014 63091

PART 2

Modification to Definitive Statement

Status: Public Footpath **Path Number:** 367

Length: 77 metres **Width:** 1.6 metres

Description:

Path starts at GR 30997 63151 and proceeds in a south eastern direction for approximately 47 metres and then turns in a south westerly direction for approximately 30 metres and then turns in a south easterly direction for approximately 30 metres to finish at GR 31014 63091.

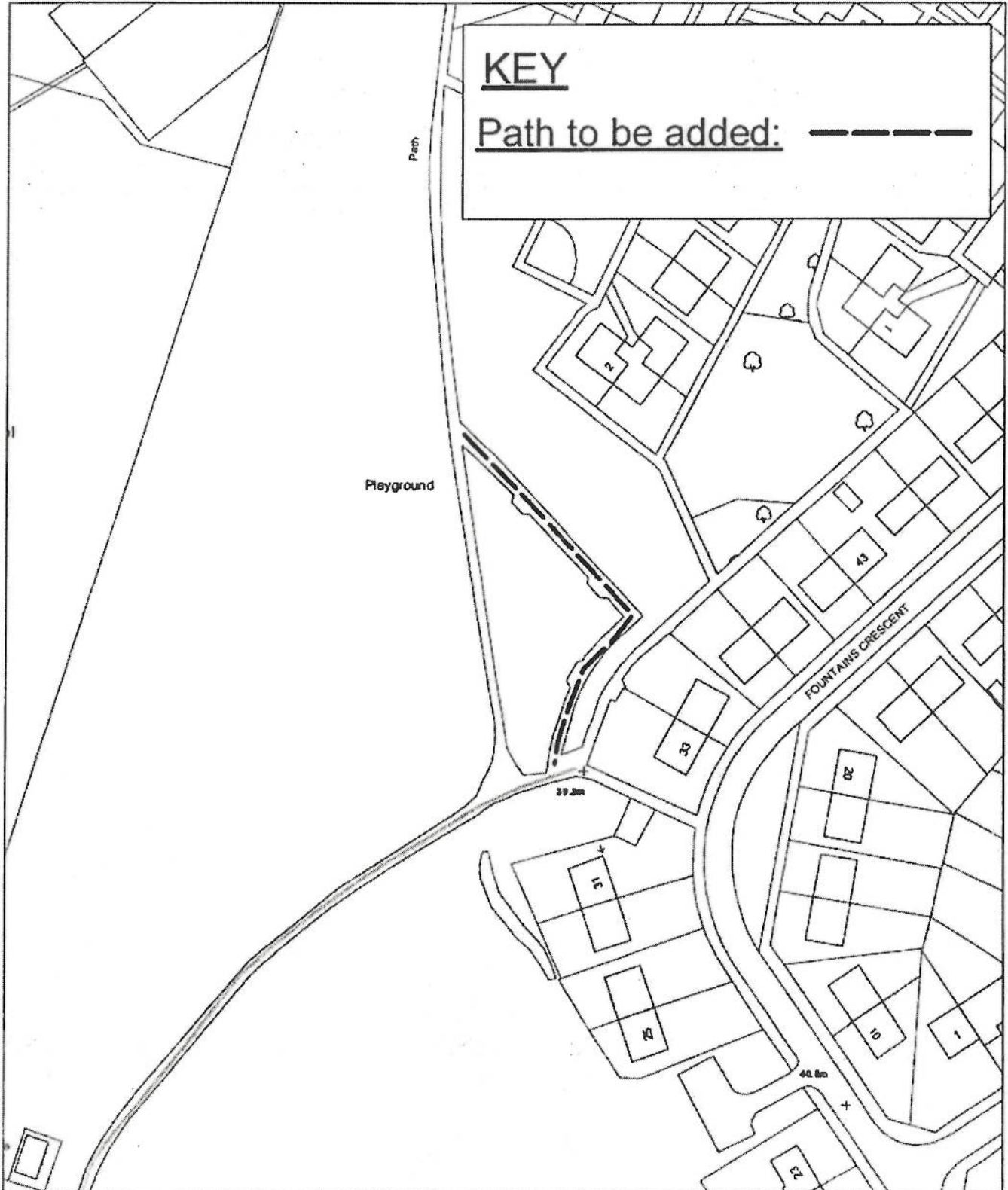


Business and Area Management
Wildlife and Countryside Act 1981
Former County Borough of South Shields
Hebburn Area 8 - Hebburn South
Path No. 367

MAP NOT TO
ORIGINAL SCALE



NZ3665
Scale 1:1250



The Council of the Borough of South Tyneside
Definitive Map and Statement for the former County Borough of South Shields

Schedule No 1

PART 1

Modification to Definitive Map

Public Footpath shown by a broken black line A - B

Plan No 3

Path starts at GR 30994 63216 and proceeds in an easterly direction for approximately 27 metres where it ends at GR 31018 63204.

Start Grid Reference: 30994 63216

End Grid Reference: 31018 63204

PART 2

Modification to Definitive Statement

Status: Public Footpath

Path Number: 369

Length: 26 metres

Width: 2 metres

Description:

Path starts at GR 30994 63216 and proceeds in an easterly direction for approximately 27 metres where it ends at GR 31018 63204.

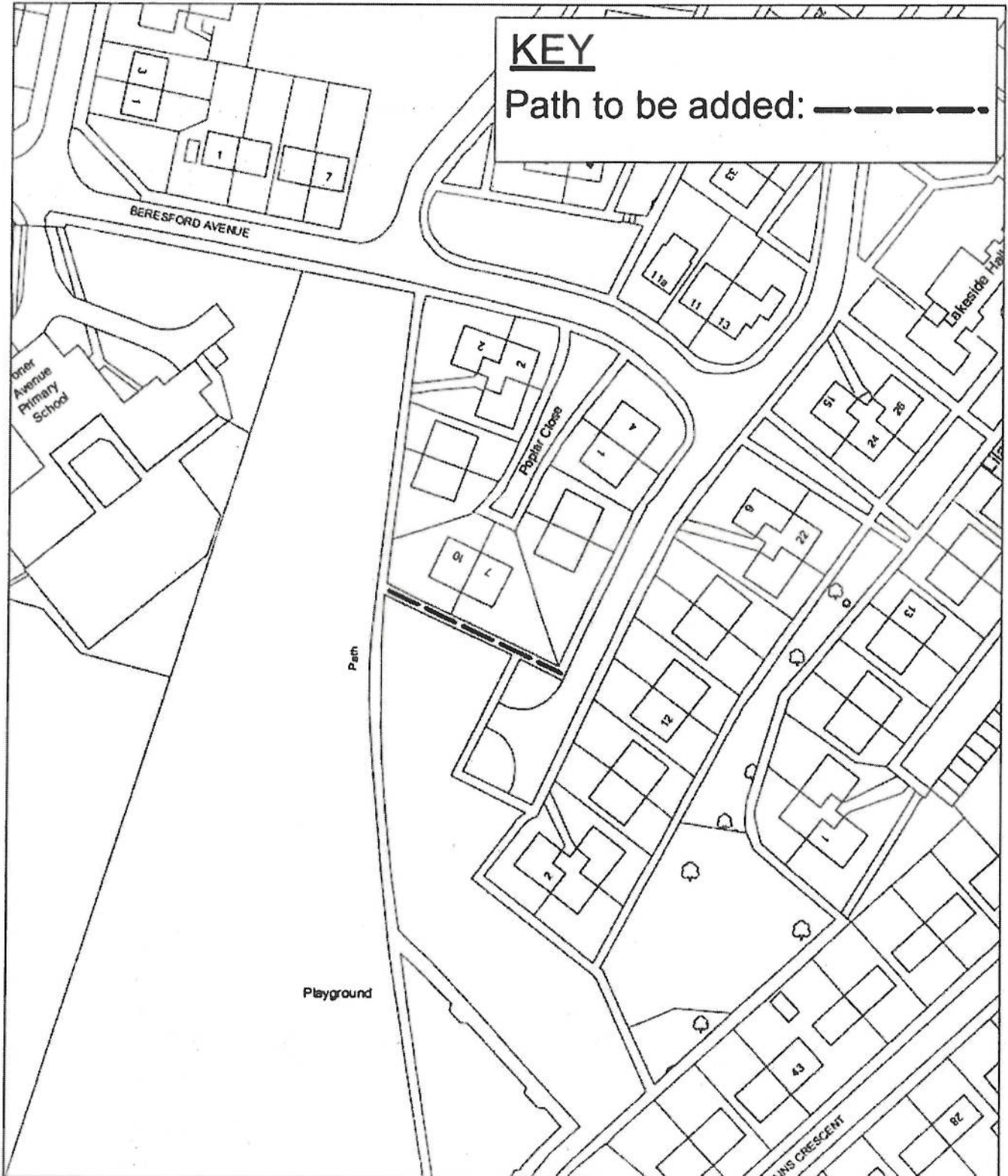


Business and Area Management
Wildlife and Countryside Act 1981
Former County Borough of South Shields
Hebburn Area 8 - Hebburn South
Path No. 369

MAP NOT TO
ORIGINAL SCALE



NZ3665
Scale 1:1250



The Council of the Borough of South Tyneside
Definitive Map and Statement for the former County Borough of South Shields

Schedule No 1

PART 1

Modification to Definitive Map

Public Footpath shown by a broken black line A - B

Plan No 4

Path starts at GR 30999 63269 and proceeds in a southerly direction for approximately 185 metres and then turns in a south westerly direction for approximately 135 metres to finish at GR 30920 62988.

Start Grid Reference: 30999 63269

End Grid Reference: 30920 62988

PART 2

Modification to Definitive Statement

Status: Public Footpath **Path Number:** 411

Length: 320 metres **Width:** 2.1 metres

Description:

Path starts at GR 30999 63269 and proceeds in a southerly direction for approximately 185 metres and then turns in a south westerly direction for approximately 135 metres to finish at GR 30920 62988.



Business and Area Management
Wildlife and Countryside Act 1981
Former County Borough of South Shields
Hebburn Area 8 - Hebburn South
Path No. 411

MAP NOT TO
ORIGINAL SCALE



NZ3665
Scale 1:1250

