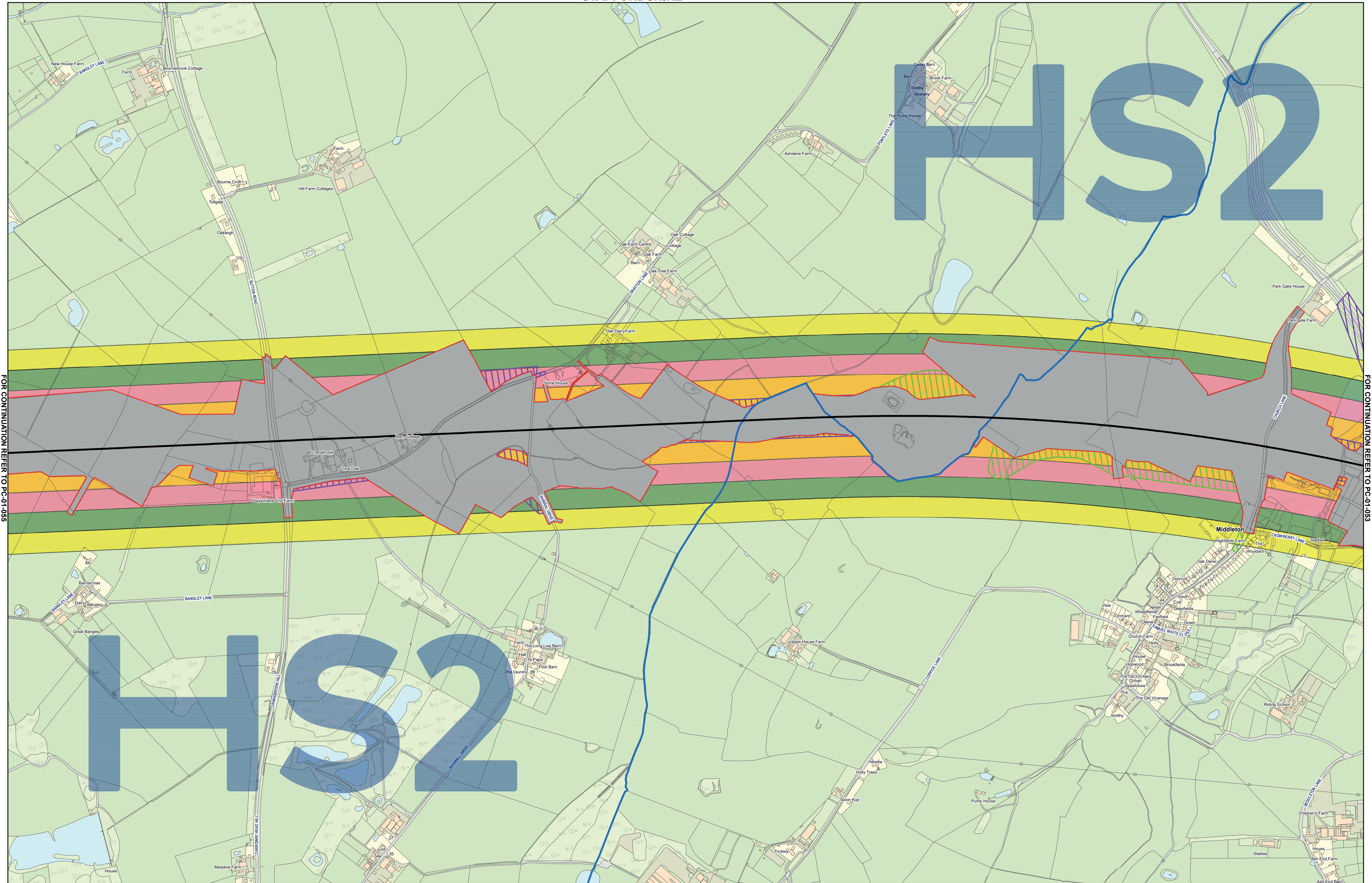


● Connection ● HS2 Depot ● HS2 Station — Route on surface - - - Route in tunnel - - - Route in green tunnel □ County boundary □ Local Authority boundary














1LR02-WSP-LP-MAP-C000-100086



FOR CONTINUATION REFER TO PC-01-055

FOR CONTINUATION REFER TO PC-01-053

Legend

-  Route on surface
-  Route in tunnel
-  Route in green tunnel
-  Limits of Land Subject to Safeguarding Direction
-  Safeguarded Area: Surface
-  Safeguarded Area: Sub-surface
-  Rural Support Zone (RSZ)
-  Homeowner payment (HOP) zone 1: 120m - 180m
-  Homeowner payment (HOP) zone 2: 180m - 240m
-  Homeowner payment (HOP) zone 3: 240m - 300m
-  Extended Homeowner Protection Zone 1
-  Extended Homeowner Protection Zone 2
-  Local Authority boundary

Map Number	PC-01-054
Map Name	High Speed Two Phase One Property Schemes
Date of Issue	JUNE 2019

HS2


Registered in England. Registration number 567919866.
Registered office: 2 Brook, Greenway, Birmingham B14 6GA.
© Crown copyright and database rights 2018.
OS 100049100

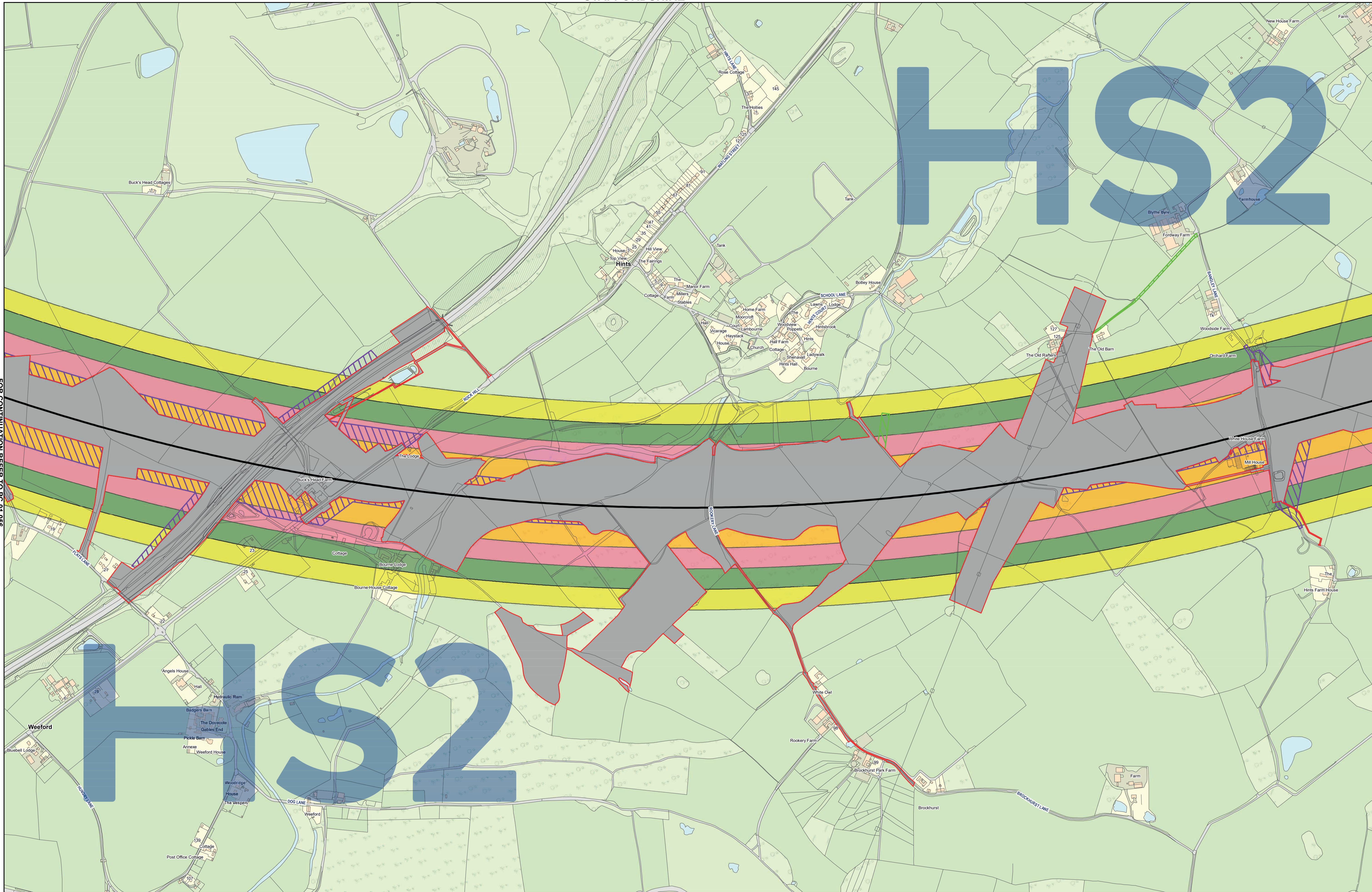
Doc Number: 1LR02-WSP-LP-MAP-C000-100062

Date: 25/06/19

HS2 Ltd accept no responsibility for any circumstances, which arise from the reproduction of this map after alteration, amendment or abbreviation or if it is issued in part or issued incomplete in any way.

Scale at A1: 1:5,000
Scale at A3: 1:10,000





FOR CONTINUATION REFER TO PC-01-056

FOR CONTINUATION REFER TO PC-01-054

Legend

- Route on surface
- Route in tunnel
- Route in green tunnel
- Limits of Land Subject to Safeguarding Direction
- Safeguarded Area: Surface
- Safeguarded Area: Sub-surface
- Rural Support Zone (RSZ)
- Homeowner payment (HOP) zone 1: 120m - 180m
- Homeowner payment (HOP) zone 2: 180m - 240m
- Homeowner payment (HOP) zone 3: 240m - 300m
- Extended Homeowner Protection Zone 1
- Extended Homeowner Protection Zone 2
- Local Authority boundary

Map Number	PC-01-055
Map Name	High Speed Two Phase One Property Schemes
Date of Issue	JUNE 2019

HS2

HS2 Ltd accept no responsibility for any inaccuracies, which arise from the reproduction of this map after alteration, amendment or abbreviation of it as issued in part or issued incomplete in any way.

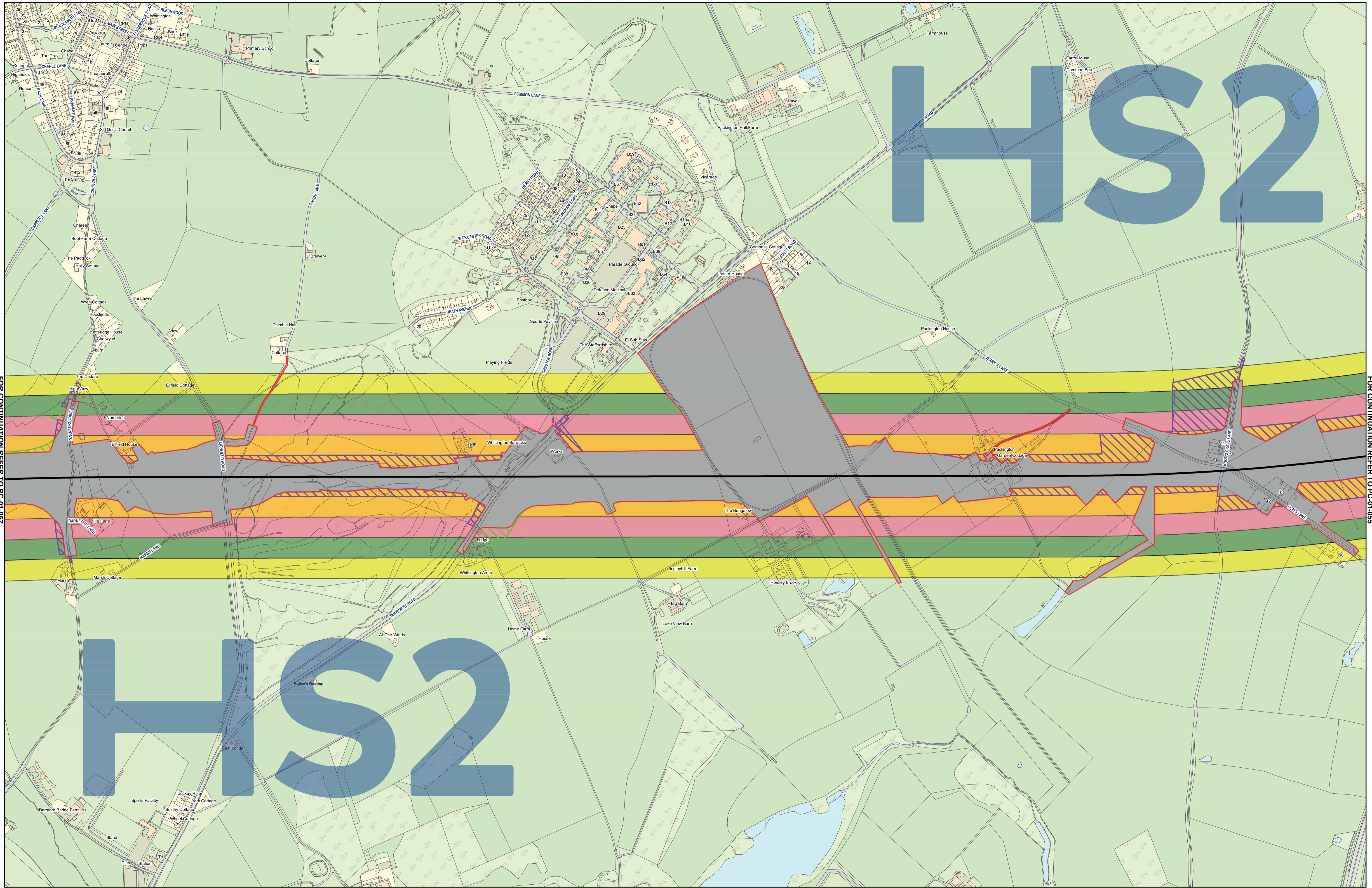
Scale at A3: 1:10,000

Registered office: 2, Tavock, Gloucester, Gloucestershire, GL1 2JX

© Crown copyright and database rights 2019 OS 100049190

Doc Number: 1LR02-WSP-LP-MAP-C000-100063

Date: 25/06/19



FOR CONTINUATION REFER TO PC-01-057

FOR CONTINUATION REFER TO PC-01-055

Legend

- Route on surface
- Route in tunnel
- Route in green tunnel
- Limits of Land Subject to Safeguarding Direction
- Safeguarded Area: Surface
- Safeguarded Area: Sub-surface
- Rural Support Zone (RSZ)
- Homeowner payment (HOP) zone 1: 120m - 180m
- Homeowner payment (HOP) zone 2: 180m - 240m
- Homeowner payment (HOP) zone 3: 240m - 300m
- Extended Homeowner Protection Zone 1
- Extended Homeowner Protection Zone 2
- Local Authority boundary

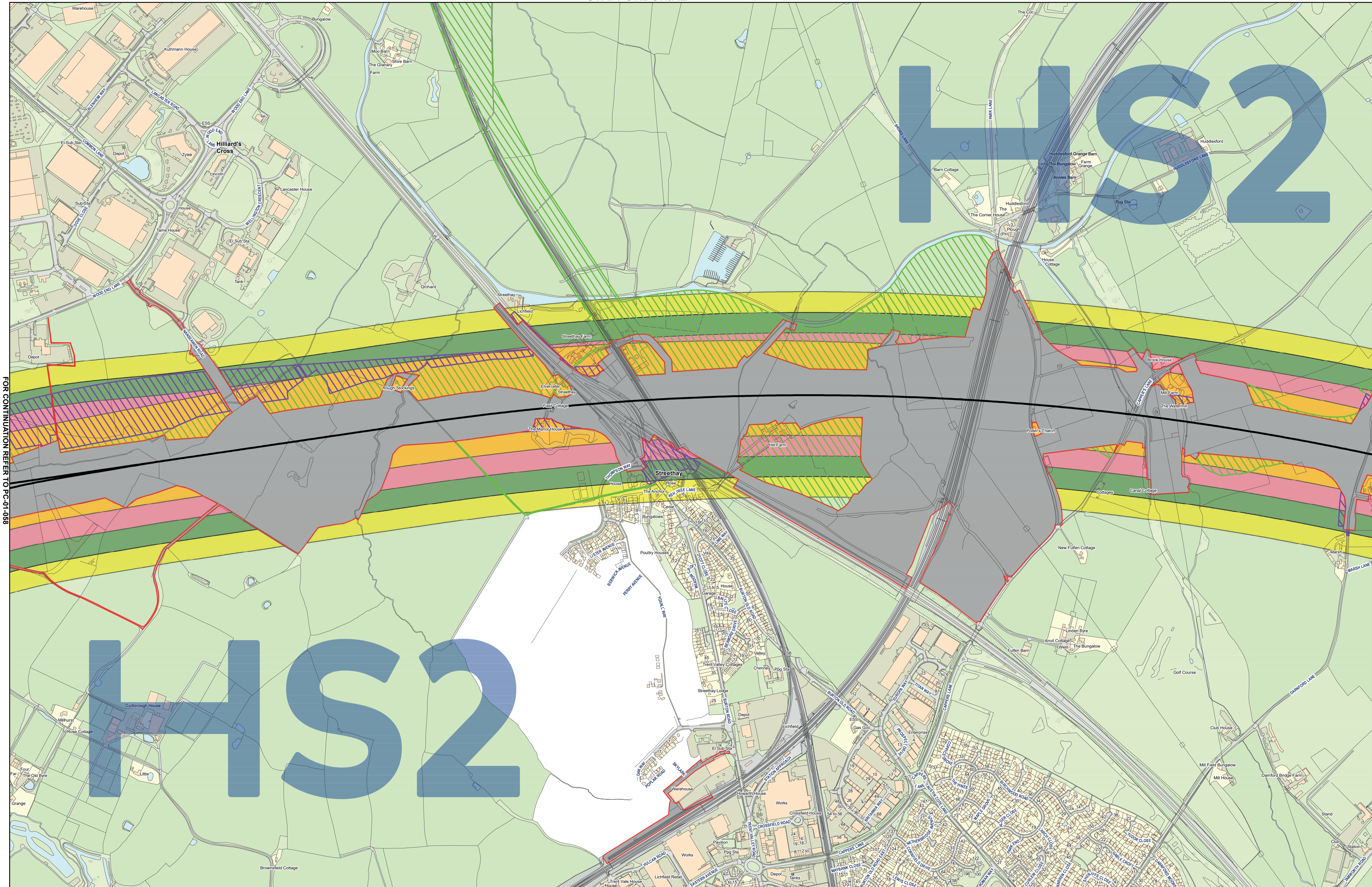
Map Number	PC-01-056
Map Name	High Speed Two Phase One Property Schemes
Date of Issue	JUNE 2019

Registered in England. Registration number 06791066.
Registered office: 2, Shirehill, Queensway, Birmingham B4 6QA.
© Crown copyright and database rights 2018.
OS 100049190

Scale at A3: 1:10,000

Doc Number: 1LR02-WSP-LP-MAP-C000-100064

Date: 25/06/19



FOR CONTINUATION REFER TO PC-01-058

FOR CONTINUATION REFER TO PC-01-056

Legend

- Route on surface
- Route in tunnel
- Route in green tunnel
- Limits of Land Subject to Safeguarding Direction
- Safeguarded Area: Surface
- Safeguarded Area: Sub-surface
- Rural Support Zone (RSZ)
- Homeowner payment (HOP) zone 1: 120m - 180m
- Homeowner payment (HOP) zone 2: 180m - 240m
- Homeowner payment (HOP) zone 3: 240m - 300m
- Extended Homeowner Protection Zone 1
- Extended Homeowner Protection Zone 2
- Local Authority boundary

Map Number	PC-01-057
Map Name	High Speed Two Phase One Property Schemes
Date of Issue	JUNE 2019

HS2

Registered in England, Registration number 06781666.
Registered office: 2 Southville, Gooseway, Stratford-upon-Avon, CV37 7YF.
© Crown copyright and database rights 2018.
OS 100049190

Doc Number: 1LR02-WSP-LP-MAP-C000-100065

Date: 25/06/19

HS2 Ltd accept no responsibility for any inaccuracies, which arise from the reproduction of this map after alteration, amendment or abbreviation or if it is issued in part or issued incomplete in any way.

Scale at A1: 1:5,000
Scale at A3: 1:10,000

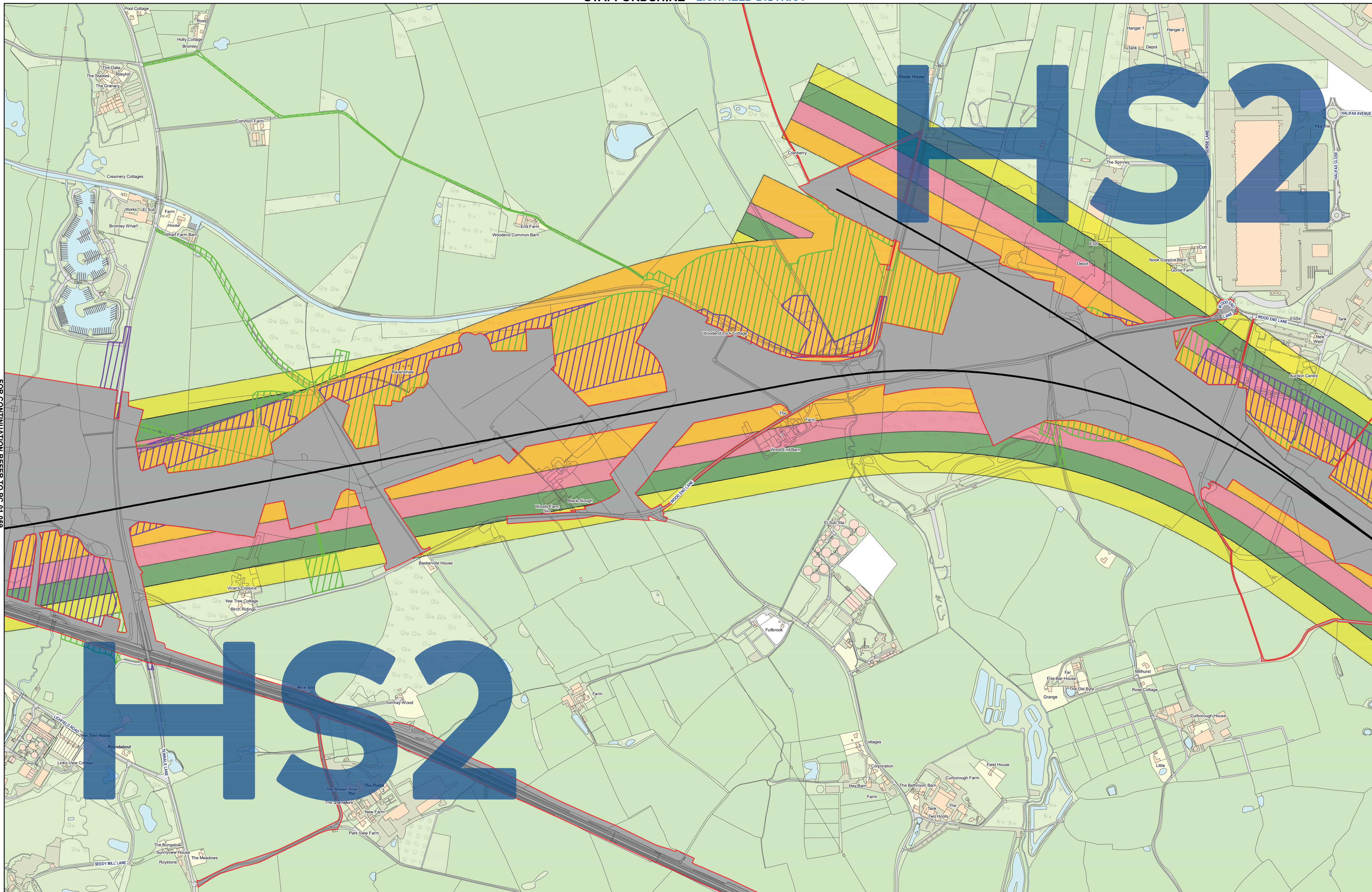


FOR CONTINUATION REFER TO PC-01-057

Legend

- Route on surface
- Route in tunnel
- Route in green tunnel
- Limits of Land Subject to Safeguarding Direction
- Safeguarded Area: Surface
- Safeguarded Area: Sub-surface
- Rural Support Zone (RSZ)
- Homeowner payment (HOP) zone 1: 120m - 180m
- Homeowner payment (HOP) zone 2: 180m - 240m
- Homeowner payment (HOP) zone 3: 240m - 300m
- Extended Homeowner Protection Zone 1
- Extended Homeowner Protection Zone 2
- Local Authority boundary

Map Number	PC-01-057-R1	<p style="font-size: 8px; margin: 0;">HS2 Ltd accept no responsibility for any reproduction of this map after alteration, amendment or abbreviation of it in any way.</p> <p style="font-size: 8px; margin: 0;">Registered in England. Registration number 06791068. Registered office: 2 Stratford Gateway, Stratford, UK. OS 100049190</p> <p style="font-size: 8px; margin: 0;">© Crown copyright and database rights 2018 OS 100049190</p> <p style="font-size: 8px; margin: 0;">Doc Number: 1LR02-WSP-LP-MAP-C000-100067</p>	<p style="font-size: 8px; margin: 0;">Scale at A3: 1:10,000</p>	
Map Name	High Speed Two Phase One Property Schemes		Date of Issue	<p style="font-size: 8px; margin: 0;">Date: 25/06/19</p>
Date of Issue	JUNE 2019		Map Name	



FOR CONTINUATION REFER TO PC-01-059

FOR CONTINUATION REFER TO PC-01-057

Legend

- Route on surface
- Route in tunnel
- Route in green tunnel
- Limits of Land Subject to Safeguarding Direction
- Safeguarded Area: Surface
- Safeguarded Area: Sub-surface
- Rural Support Zone (RSZ)
- Homeowner payment (HOP) zone 1: 120m - 180m
- Homeowner payment (HOP) zone 2: 180m - 240m
- Homeowner payment (HOP) zone 3: 240m - 300m
- Extended Homeowner Protection Zone 1
- Extended Homeowner Protection Zone 2
- Local Authority boundary

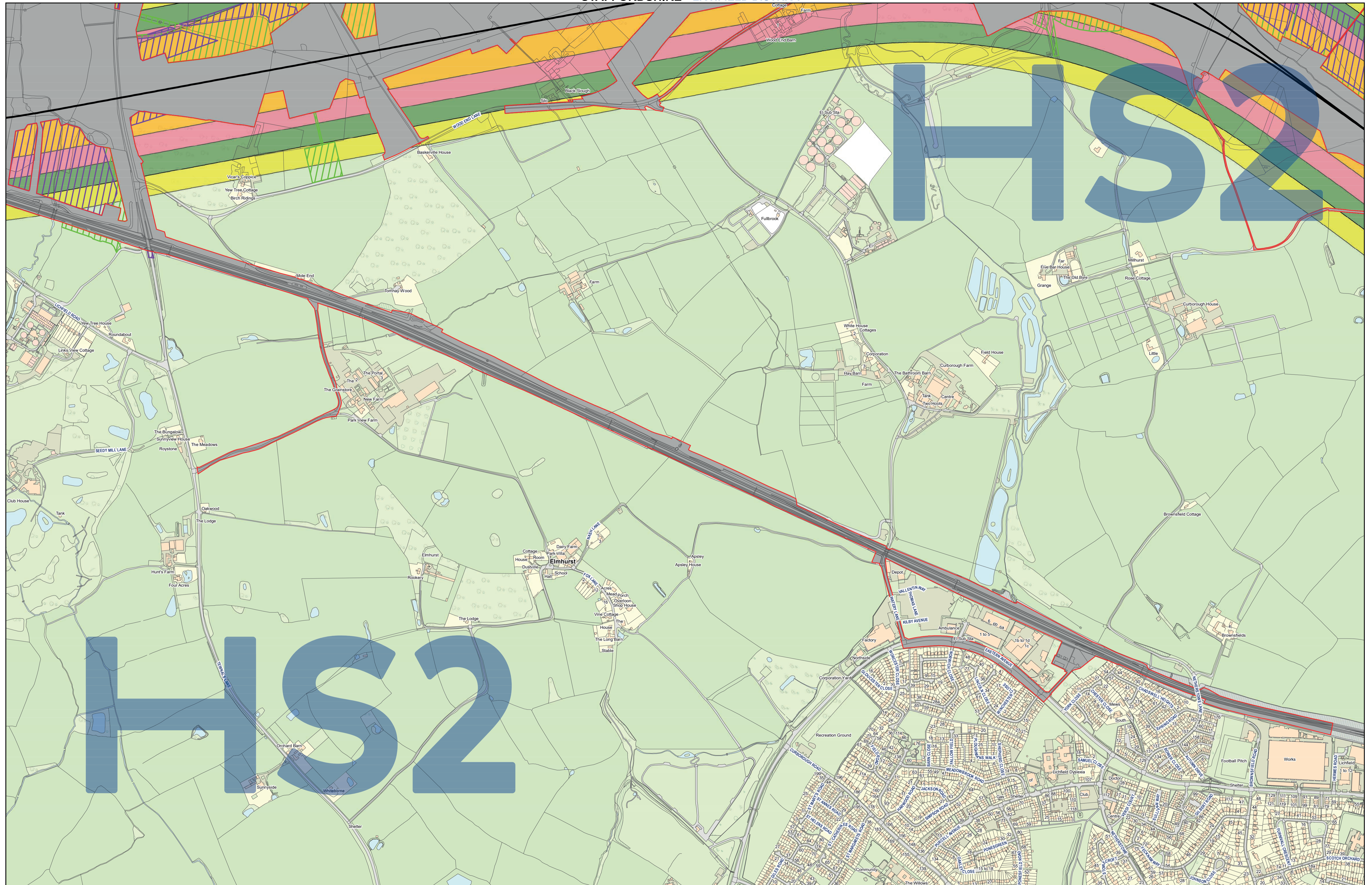
Map Number: **PC-01-058**
 Map Name: **High Speed Two Phase One Property Schemes**
 Date of Issue: **JUNE 2019**

HS2 Ltd accept no responsibility for any inaccuracies, which arise from the reproduction of this map after alteration, amendment or abbreviation or if it is issued in part or issued incompletely in any way.

Scale at A1: **1:5,000**
 Scale at A3: **1:10,000**

Registered in England. Registration number 05751086.
 Registered office: 2 Brook Hill, Queensway, Birmingham B4 6QA.
 © Crown copyright and database rights 2018.
 OS 100049160

Doc Number: **1LR02-WSP-LP-MAP-C000-100068** Date: **25/06/19**



Legend

- Route on surface
- Route in tunnel
- Route in green tunnel
- Limits of Land Subject to Safeguarding Direction
- Safeguarded Area: Surface
- Safeguarded Area: Sub-surface
- Rural Support Zone (RSZ)
- Homeowner payment (HOP) zone 1: 120m - 180m
- Homeowner payment (HOP) zone 2: 180m - 240m
- Homeowner payment (HOP) zone 3: 240m - 300m
- Extended Homeowner Protection Zone 1
- Extended Homeowner Protection Zone 2
- Local Authority boundary

Map Number: **PC-01-058-L1**
 Map Name: **High Speed Two Phase One Property Schemes**
 Date of Issue: **JUNE 2019**

HS2 Ltd accept no responsibility for any circumstances, which arise from the reproduction of this map after alteration, amendment or abbreviation of it if it issued in part or issued incomplete in any way.

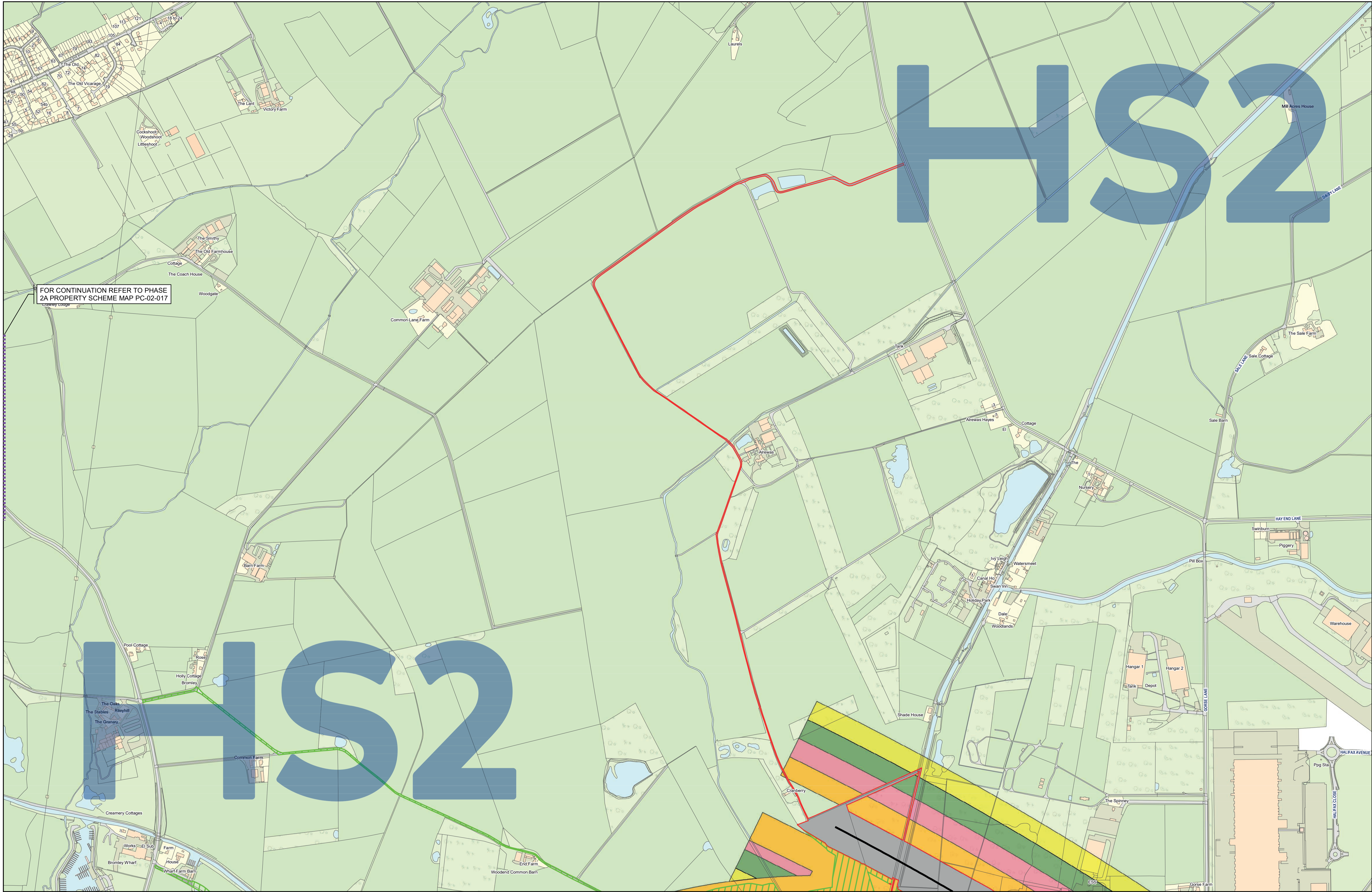
Registered in England. Registration number 06791086
 Registered office: 2 Broadwalk, Queensway, Birmingham B4 6QA

Scale at A3: **1:10,000**

© Crown copyright and database rights 2018
 OS 10001916

Doc Number: 1LR02-WSP-LP-MAP-C009-100069

Date: 25/06/19



Legend

- Route on surface
- Route in tunnel
- Route in green tunnel
- Limits of Land Subject to Safeguarding Direction
- Safeguarded Area: Surface
- Safeguarded Area: Sub-surface
- Rural Support Zone (RSZ)
- Homeowner payment (HOP) zone 1: 120m - 180m
- Homeowner payment (HOP) zone 2: 180m - 240m
- Homeowner payment (HOP) zone 3: 240m - 300m
- Extended Homeowner Protection Zone 1
- Extended Homeowner Protection Zone 2
- Local Authority boundary

FOR CONTINUATION REFER TO PC-01-058

Map Number	PC-01-058-R1
Map Name	High Speed Two Phase One Property Schemes
Date of Issue	JUNE 2019

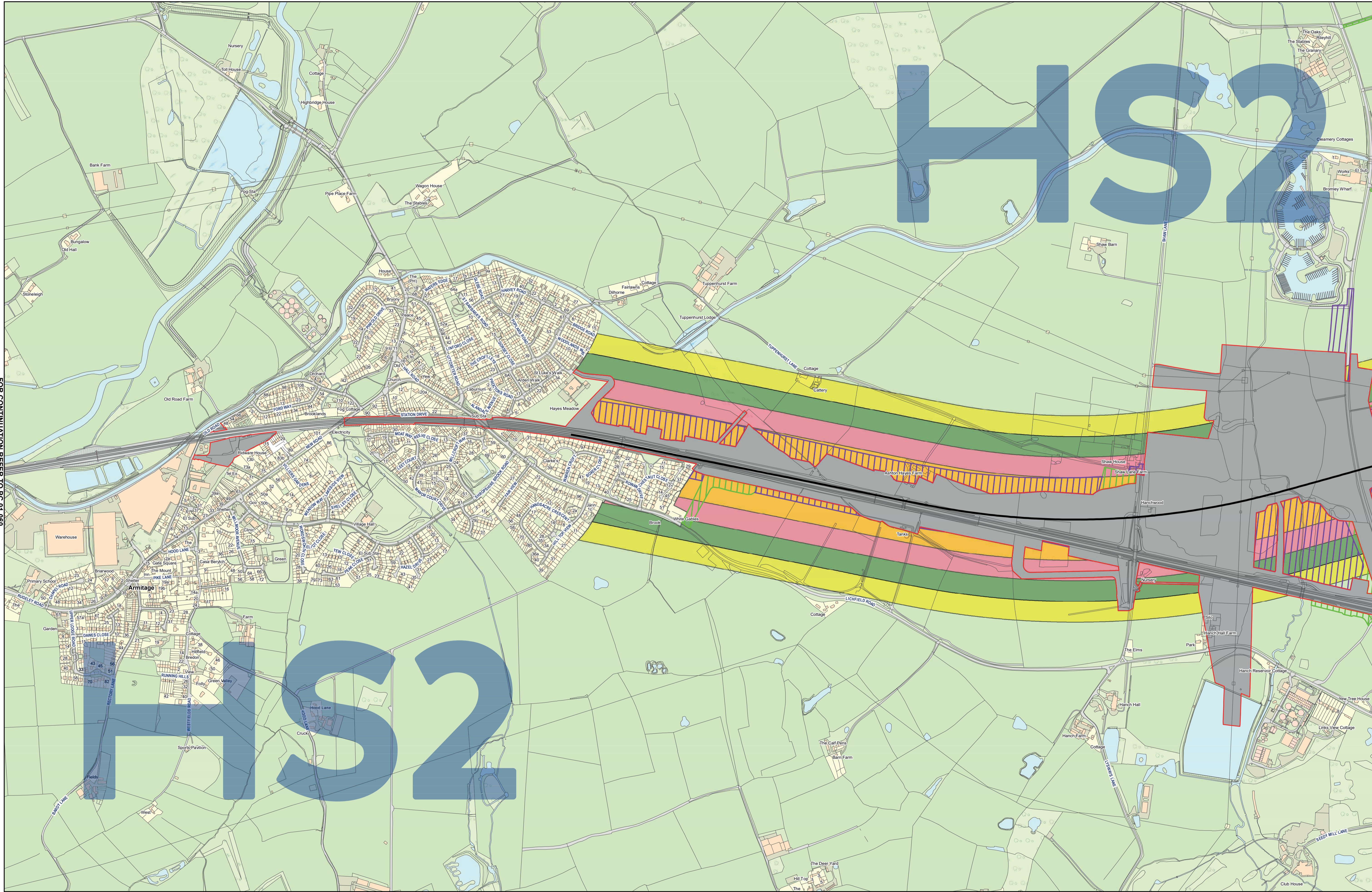
HS2

Registered in England. Registration number 06791008.
Registered office: 2 Brook Hill, Queensway, Birmingham B6 7QA.
© Crown copyright and database rights 2018
OS 100049198

Doc Number: 1LR02-WSP-LP-MAP-C000-100058

Scale at A1: 1:5,000
Scale at A3: 1:10,000

Date: 25/06/19



FOR CONTINUATION REFER TO PC-01-060

FOR CONTINUATION REFER TO PC-01-068

Legend

- Route on surface
- Route in tunnel
- Route in green tunnel
- Limits of Land Subject to Safeguarding Direction
- Safeguarded Area: Surface
- Safeguarded Area: Sub-surface
- Rural Support Zone (RSZ)
- Homeowner payment (HOP) zone 1: 120m - 180m
- Homeowner payment (HOP) zone 2: 180m - 240m
- Homeowner payment (HOP) zone 3: 240m - 300m
- Extended Homeowner Protection Zone 1
- Extended Homeowner Protection Zone 2
- Local Authority boundary

Map Number	PC-01-059
Map Name	High Speed Two Phase One Property Schemes
Date of Issue	JUNE 2019

HS2 Ltd accept no responsibility for any inaccuracies, which arise from the reproduction of this map after alteration, amendment or abbreviation or if it is issued in part or issued incomplete in any way

Registered in England. Registration number 06781666.
Registered office: 2 Snowhill, Queensway, Birmingham B4 6GA.
© Crown copyright and database rights 2018.
OS 100049190

Doc Number: 1LR02-WSP-LP-MAP-0000-100770

Scale at A1: 1:5,000
Scale at A3: 1:10,000

Date: 25/06/19



FOR CONTINUATION REFER TO PC-01-061

FOR CONTINUATION REFER TO PC-01-069

STAFFORDSHIRE CANNOCK CHASE DISTRICT

Legend	
Route on surface	Limits of Land Subject to Safeguarding Direction
Route in tunnel	Safeguarded Area: Surface
Route in green tunnel	Safeguarded Area: Sub-surface
Rural Support Zone (RSZ)	Homeowner payment (HOP) zone 1: 120m - 180m
Homeowner payment (HOP) zone 3: 240m - 300m	Extended Homeowner Protection Zone 1
Local Authority boundary	Extended Homeowner Protection Zone 2

Map Number	PC-01-060
Map Name	High Speed Two Phase One Property Schemes
Date of Issue	JUNE 2019

HS2

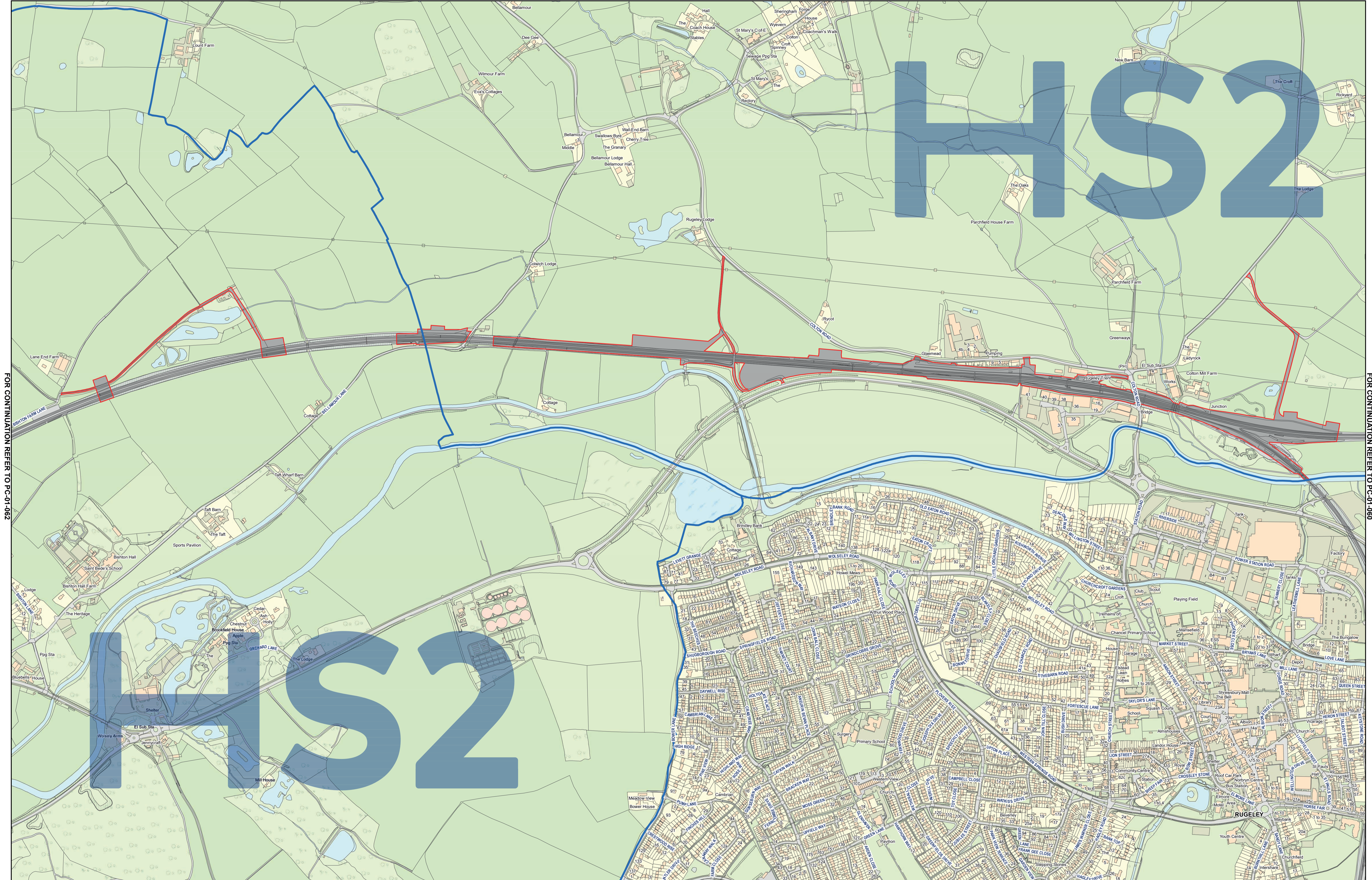
HS2 Ltd accept no responsibility for any inaccuracies, which arise from the reproduction of this map after alteration, amendment or abbreviation or if it is issued in part or issued incorrectly in any way.

Scale at A1: 1:5,000
Scale at A3: 1:10,000

Doc Number: 1LR02-WSP-LP-MAP-COOP-100071

Date: 25/06/19

HS2

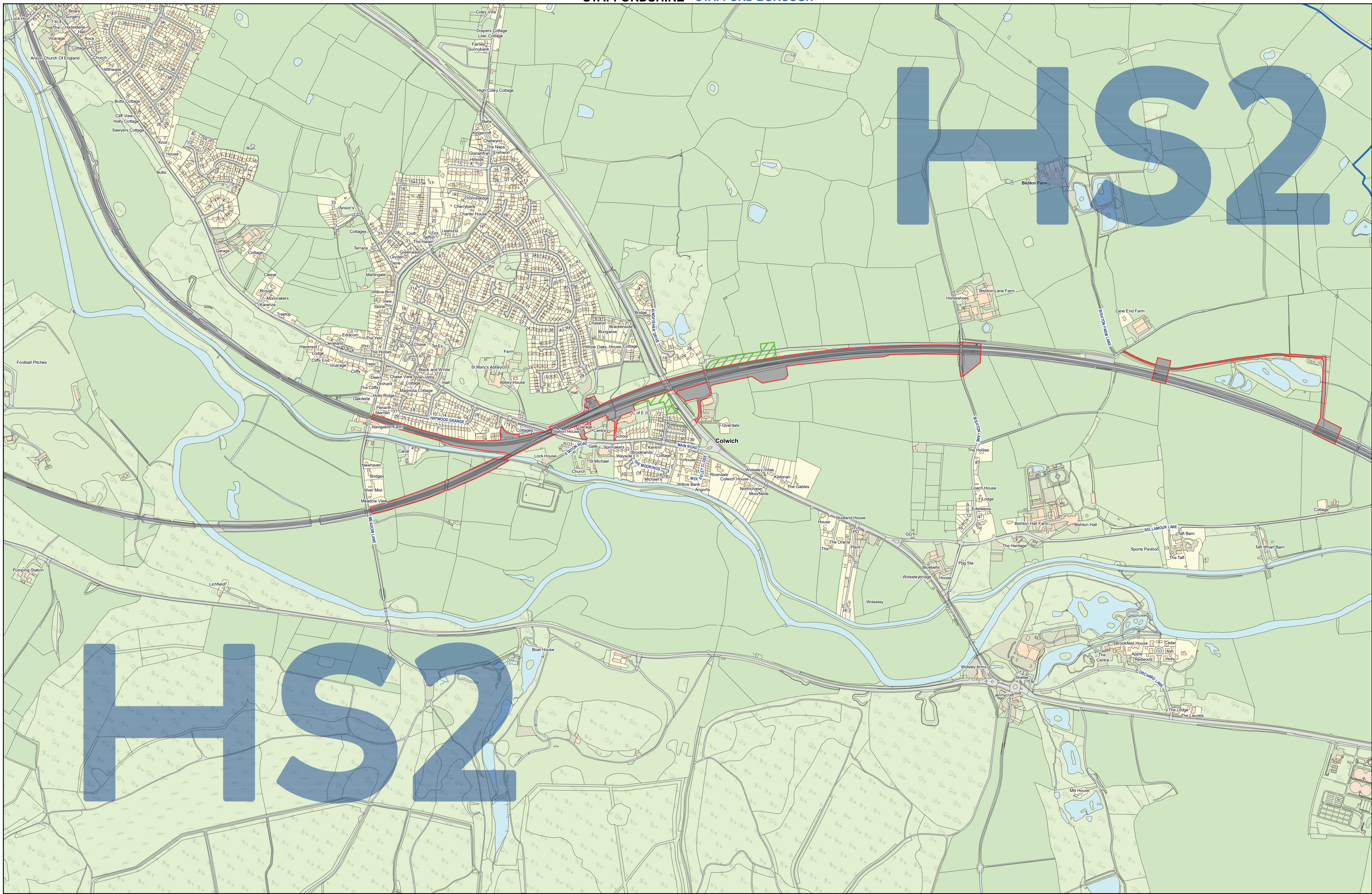


FOR CONTINUATION REFER TO PC-01-062

FOR CONTINUATION REFER TO PC-01-060

Legend	
	Route on surface
	Limits of Land Subject to Safeguarding Direction
	Rural Support Zone (RSZ)
	Homeowner payment (HOP) zone 3: 240m - 300m
	Local Authority boundary
	Safeguarded Area: Surface
	Homeowner payment (HOP) zone 1: 120m - 180m
	Extended Homeowner Protection Zone 1
	Homeowner payment (HOP) zone 2: 180m - 240m
	Extended Homeowner Protection Zone 2
	Route in tunnel
	Safeguarded Area: Sub-surface
	Route in green tunnel

Map Number	PC-01-061
Map Name	High Speed Two Phase One Property Schemes
Date of Issue	JUNE 2019
<p>HS2 Ltd accept no responsibility for any circumstances which arise from the reproduction of this map after alteration, amendment or abbreviation of it if issued in part or issued incomplete in any way.</p> <p>Scale at A1: 1:5,000 Scale at A3: 1:10,000</p> <p>© Crown copyright and database rights 2018 OS 10004160 Doc Number: ILR02-WSP-LP-MAP-C000-100072 Date: 25/06/19</p>	



FOR CONTINUATION REFER TO PC-01-061

Legend

- Route on surface
- Route in tunnel
- Route in green tunnel
- Limits of Land Subject to Safeguarding Direction
- Rural Support Zone (RSZ)
- Homeowner payment (HOP) zone 1: 120m - 180m
- Homeowner payment (HOP) zone 2: 180m - 240m
- Homeowner payment (HOP) zone 3: 240m - 300m
- Extended Homeowner Protection Zone 1
- Extended Homeowner Protection Zone 2
- Local Authority boundary

Map Number	PC-01-062
Map Name	High Speed Two Phase One Property Schemes
Date of Issue	JUNE 2019

HS2 Ltd accept no responsibility for any inaccuracies which arise from the reproduction of this map after alteration, amendment or abbreviation or if it is issued in part or issued incomplete in any way.

Registered in England. Registration number 06791008.
Registered office: 2 Brookvale, Queensway, Birmingham B5 4TA.
© Crown copyright and database rights 2018
OS 100049199

Doc Number: 1LR02-WSP-LP-MAP-C-000-100073

Scale at A1: 1:6,000
Scale at A3: 1:10,000

Date: 25/06/19