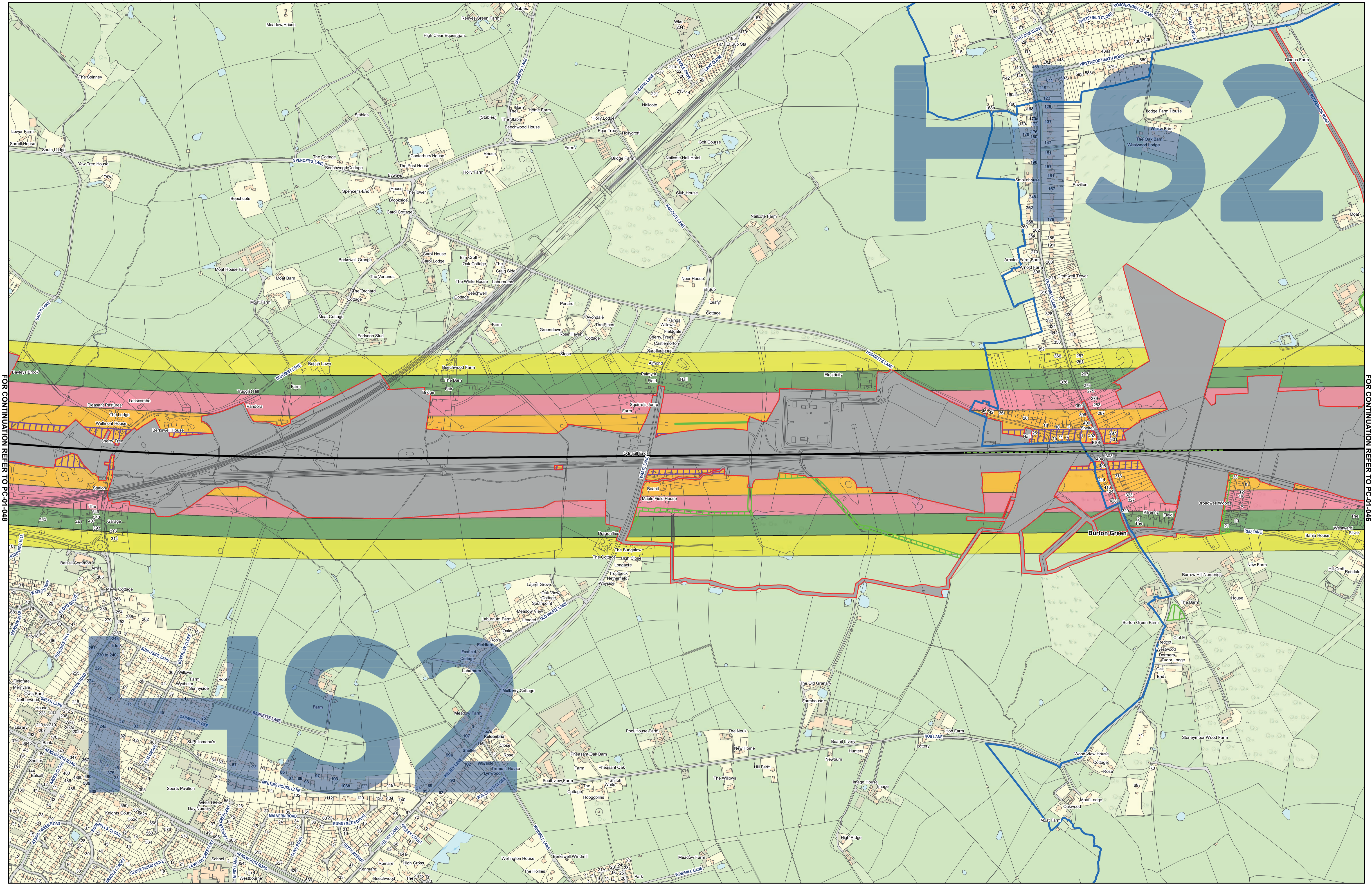


● Connection ● HS2 Depot ● HS2 Station — Route on surface - - - Route in tunnel - - - Route in green tunnel □ County boundary □ Local Authority boundary

1LR02-WSP-LP-MAP-C000-100085



FOR CONTINUATION REFER TO PC-01-048

FOR CONTINUATION REFER TO PC-01-046

Legend	
	Route on surface
	Route in tunnel
	Route in green tunnel
	Limits of Land Subject to Safeguarding Direction
	Safeguarded Area: Surface
	Safeguarded Area: Sub-surface
	Rural Support Zone (RSZ)
	Homeowner payment (HOP) zone 1: 120m - 180m
	Homeowner payment (HOP) zone 2: 180m - 240m
	Homeowner payment (HOP) zone 3: 240m - 300m
	Extended Homeowner Protection Zone 1
	Extended Homeowner Protection Zone 2
	Local Authority boundary

WARWICKSHIRE WARWICK DISTRICT

Map Number	PC-01-047
Map Name	High Speed Two Phase One Property Schemes
Date of Issue	JUNE 2019

HS2

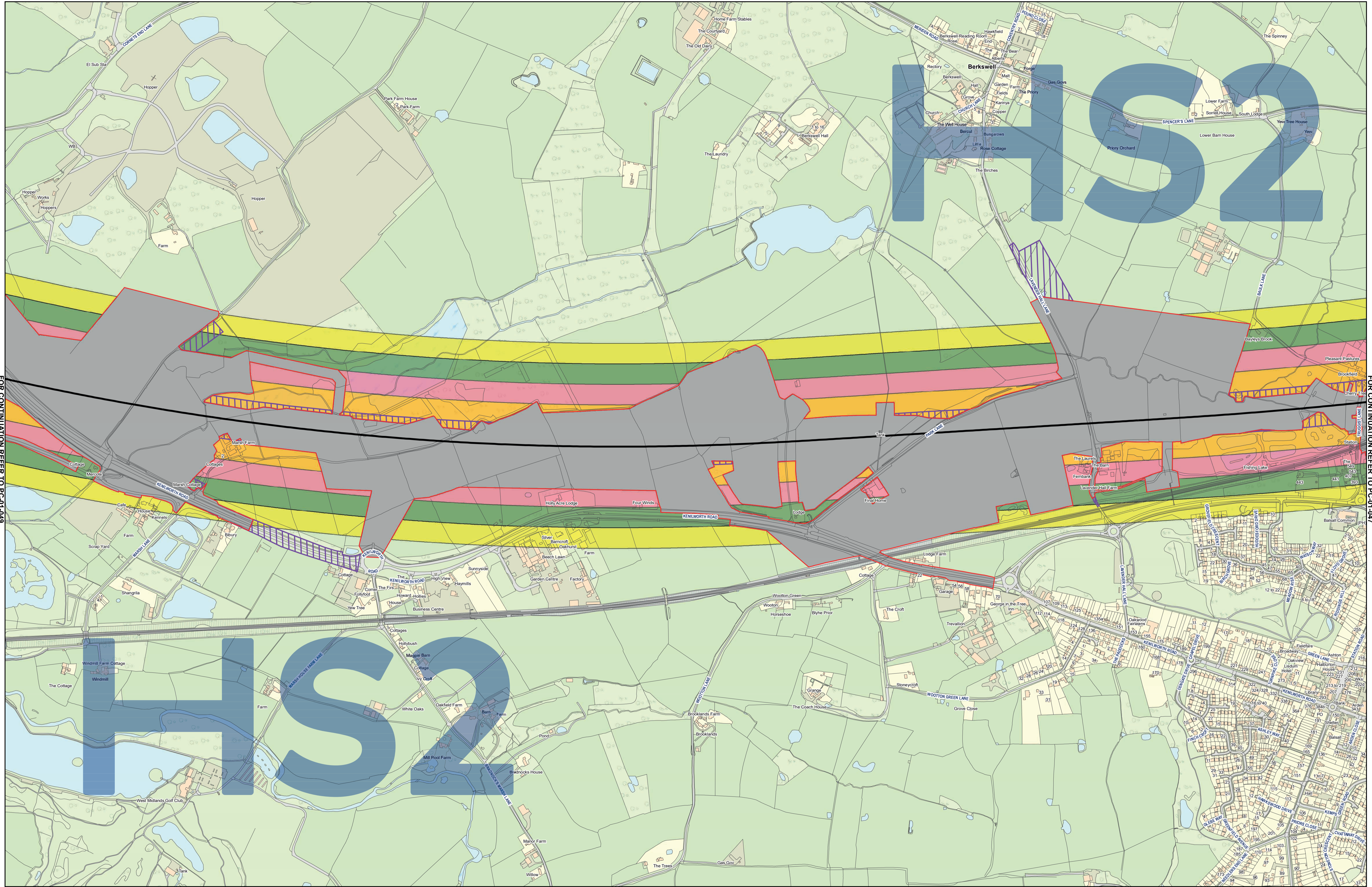
HS2 Ltd accept no responsibility for any inaccuracies, which arise from the reproduction of this map after alteration, amendment or abbreviation of it as issued in part or issued incomplete in any way.

Scale at A1: 1:5,000
Scale at A3: 1:10,000

Registered in England. Registration number 06791666.
Registered office: 2 Broadwalk, Coventry, CV3 9EF, UK.
© Crown copyright and database rights 2018.
OS 100049195

Doc Number: 1LR02-WSP-LP-MAP-C000-100057

Date: 25/06/19

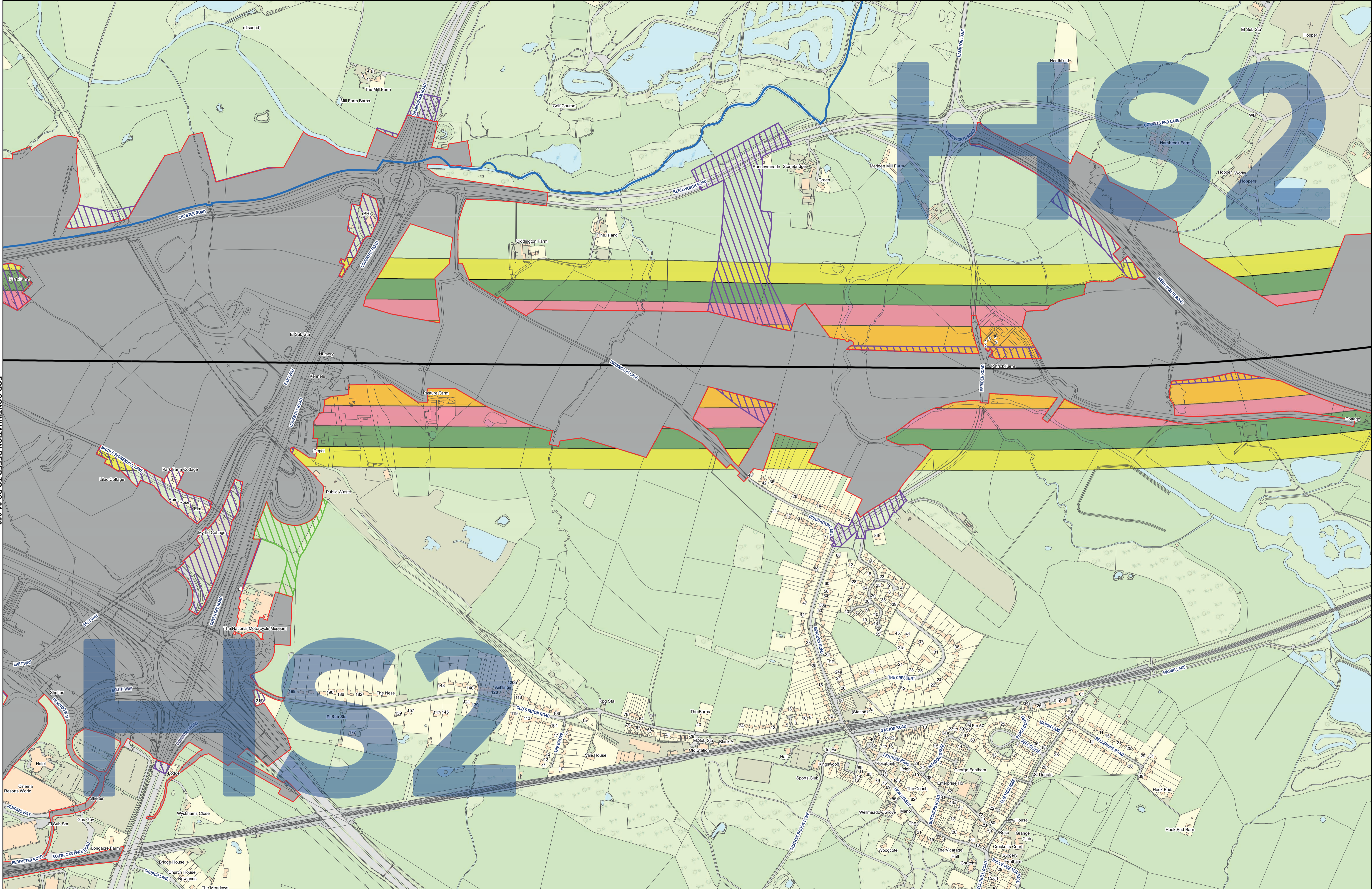


FOR CONTINUATION REFER TO PC-01-049

FOR CONTINUATION REFER TO PC-01-047

Legend	Route on surface	Limits of Land Subject to Safeguarding Direction	Rural Support Zone (RSZ)	Homeowner payment (HOP) zone 3: 240m - 300m	Local Authority boundary
Route in tunnel	Safeguarded Area: Surface	Homeowner payment (HOP) zone 1: 120m - 180m	Extended Homeowner Protection Zone 1		
Route in green tunnel	Safeguarded Area: Sub-surface	Homeowner payment (HOP) zone 2: 180m - 240m	Extended Homeowner Protection Zone 2		

Map Number	PC-01-048	<p>HS2 Ltd accept no responsibility for any circumstances, which arise from the reproduction of this map after alteration, amendment or abbreviation of it's issued in part or issued incomplete in any way.</p> <p>Scale at A1: 1:5,000 Scale at A3: 1:10,000</p>
Map Name	High Speed Two Phase One Property Schemes	
Date of Issue	JUNE 2019	
<p>Registered in England Registration number 00791686 Registered office: 2 Brookmill, Queensway, Birmingham B4 6QA © Crown copyright and database rights 2018 OS 100049190</p> <p>Doc Number: 1LR02-WSP-LP-MAP-C000-100058</p>		<p>Date: 25/06/19</p>



FOR CONTINUATION REFER TO PC-01-050

FOR CONTINUATION REFER TO PC-01-048

FOR CONTINUATION REFER TO PC-01-049-L1

Legend	
	Route on surface
	Route in tunnel
	Route in green tunnel
	Limits of Land Subject to Safeguarding Direction
	Safeguarded Area: Surface
	Safeguarded Area: Sub-surface
	Rural Support Zone (RSZ)
	Homeowner payment (HOP) zone 1: 120m - 180m
	Homeowner payment (HOP) zone 2: 180m - 240m
	Homeowner payment (HOP) zone 3: 240m - 300m
	Extended Homeowner Protection Zone 1
	Extended Homeowner Protection Zone 2
	Local Authority boundary

Map Number	PC-01-049
Map Name	High Speed Two Phase One Property Schemes
Date of Issue	JUNE 2019

HS2

Registered in England. Registration number 06791088.
Registered office: 2 Brook Hill, Queensway, Birmingham B4 6AA.
© Crown copyright and database rights 2018
OS 10001916

Doc Number: 1LR02-WSP-LP-MAP-C009-100020

Date: 25/06/19

Scale at A3: 1:10,000



Legend

- Route on surface
- Route in tunnel
- Route in green tunnel
- Limits of Land Subject to Safeguarding Direction
- Safeguarded Area: Surface
- Safeguarded Area: Sub-surface
- Rural Support Zone (RSZ)
- Homeowner payment (HOP) zone 1: 120m - 180m
- Homeowner payment (HOP) zone 2: 180m - 240m
- Homeowner payment (HOP) zone 3: 240m - 300m
- Extended Homeowner Protection Zone 1
- Extended Homeowner Protection Zone 2
- Local Authority boundary

Map Number	PC-01-049-L1
Map Name	High Speed Two Phase One Property Schemes
Date of Issue	JUNE 2019

HS2

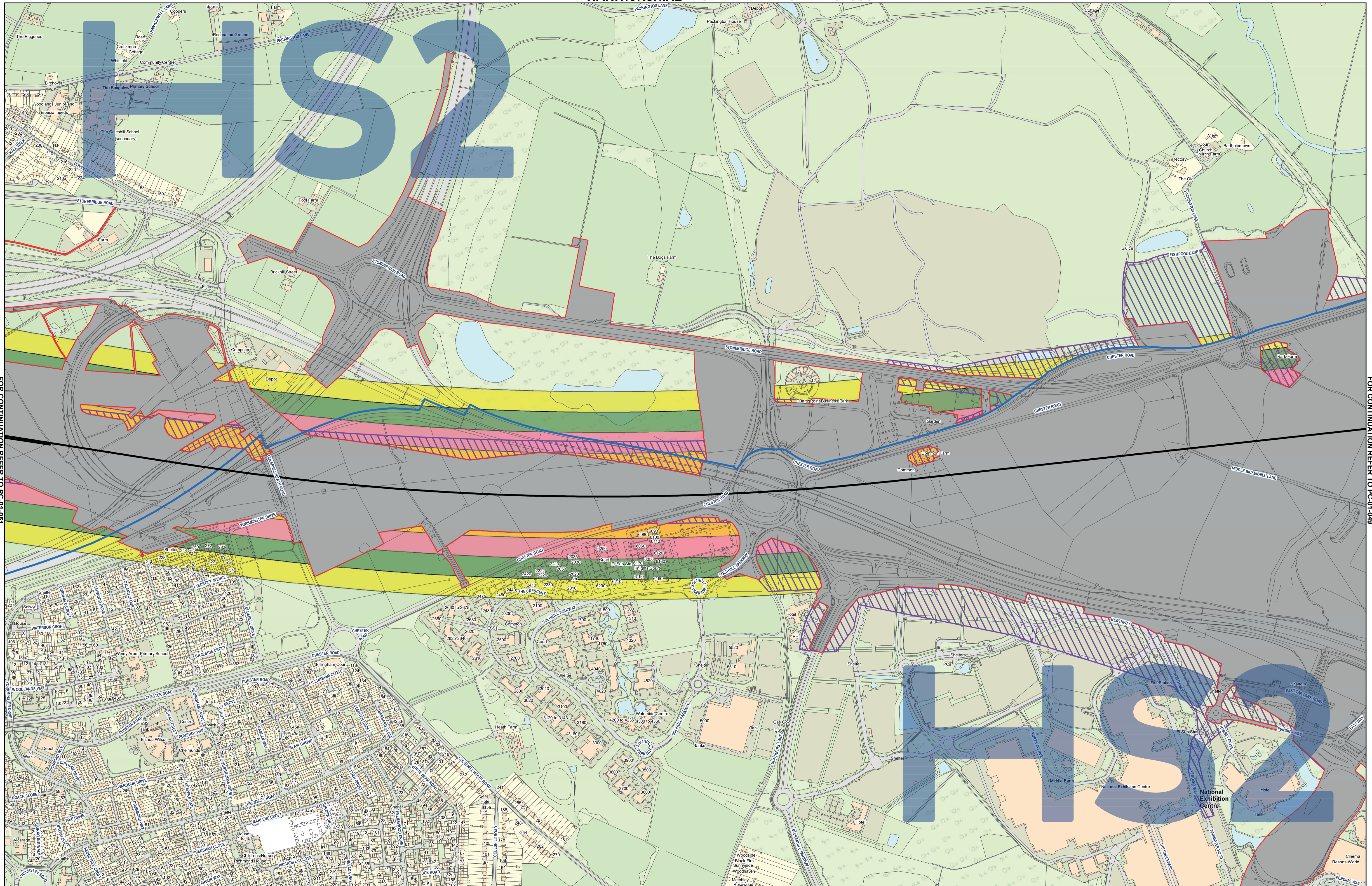
HS2 Ltd accept no responsibility for any inaccuracies, which arise from the reproduction of this map after alteration, amendment or abbreviation or if it is issued in part or issued incomplete in any way.

Scale at A1: 1:5,000
Scale at A3: 1:10,000

Registered in England, Registration number 06791688
Registered office: 25 Abchurch Lane, London, EC4A 3DF, UK
© Crown copyright and database rights 2018
OS 100049190

Doc Number: 1LR02-WSP-LP-MAP-C000-100055

Date: 25/06/19



FOR CONTINUATION REFER TO PC-01-051

FOR CONTINUATION REFER TO PC-01-049

FOR CONTINUATION REFER TO PC-01-049-L1

SOLIHULL METROPOLITAN BOROUGH

Legend	
	Route on surface
	Route in tunnel
	Route in green tunnel
	Limits of Land Subject to Safeguarding Direction
	Safeguarded Area: Surface
	Safeguarded Area: Sub-surface
	Rural Support Zone (RSZ)
	Homeowner payment (HOP) zone 1: 120m - 180m
	Homeowner payment (HOP) zone 2: 180m - 240m
	Homeowner payment (HOP) zone 3: 240m - 300m
	Extended Homeowner Protection Zone 1
	Extended Homeowner Protection Zone 2
	Local Authority boundary

Map Number	PC-01-050
Map Name	High Speed Two Phase One Property Schemes
Date of Issue	JUNE 2019

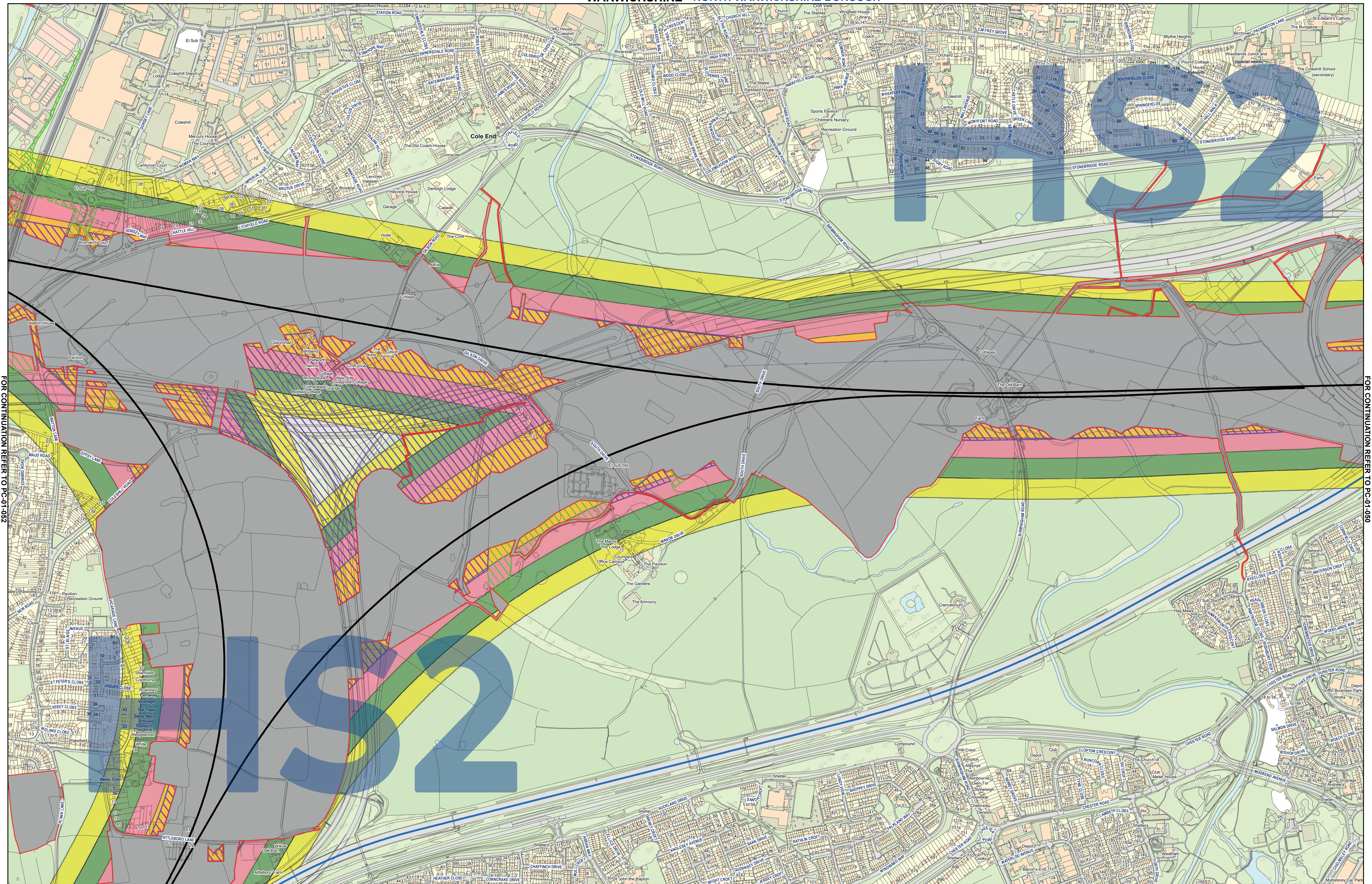
HS2

Registered in England. Registration number 06791066.
Registered office: 2 Snowhill, Queensway, Birmingham B4 6QA.
© Crown copyright and database rights 2018.
OS 100041610

Doc Number: 1LR02-WSP-LP-MAP-C000-100059

Date: 25/06/19

Scale at A3: 1:10,000



FOR CONTINUATION REFER TO PC-01-052

FOR CONTINUATION REFER TO PC-01-050

FOR CONTINUATION REFER TO PC-01-063

SOLIHULL METROPOLITAN BOROUGH

Legend	
	Route on surface
	Route in tunnel
	Route in green tunnel
	Limits of Land Subject to Safeguarding Direction
	Safeguarded Area: Surface
	Safeguarded Area: Sub-surface
	Rural Support Zone (RSZ)
	Homeowner payment (HOP) zone 1: 120m - 180m
	Homeowner payment (HOP) zone 2: 180m - 240m
	Homeowner payment (HOP) zone 3: 240m - 300m
	Extended Homeowner Protection Zone 1
	Extended Homeowner Protection Zone 2
	Local Authority boundary

Map Number	PC-01-051
Map Name	High Speed Two Phase One Property Schemes
Date of Issue	JUNE 2019

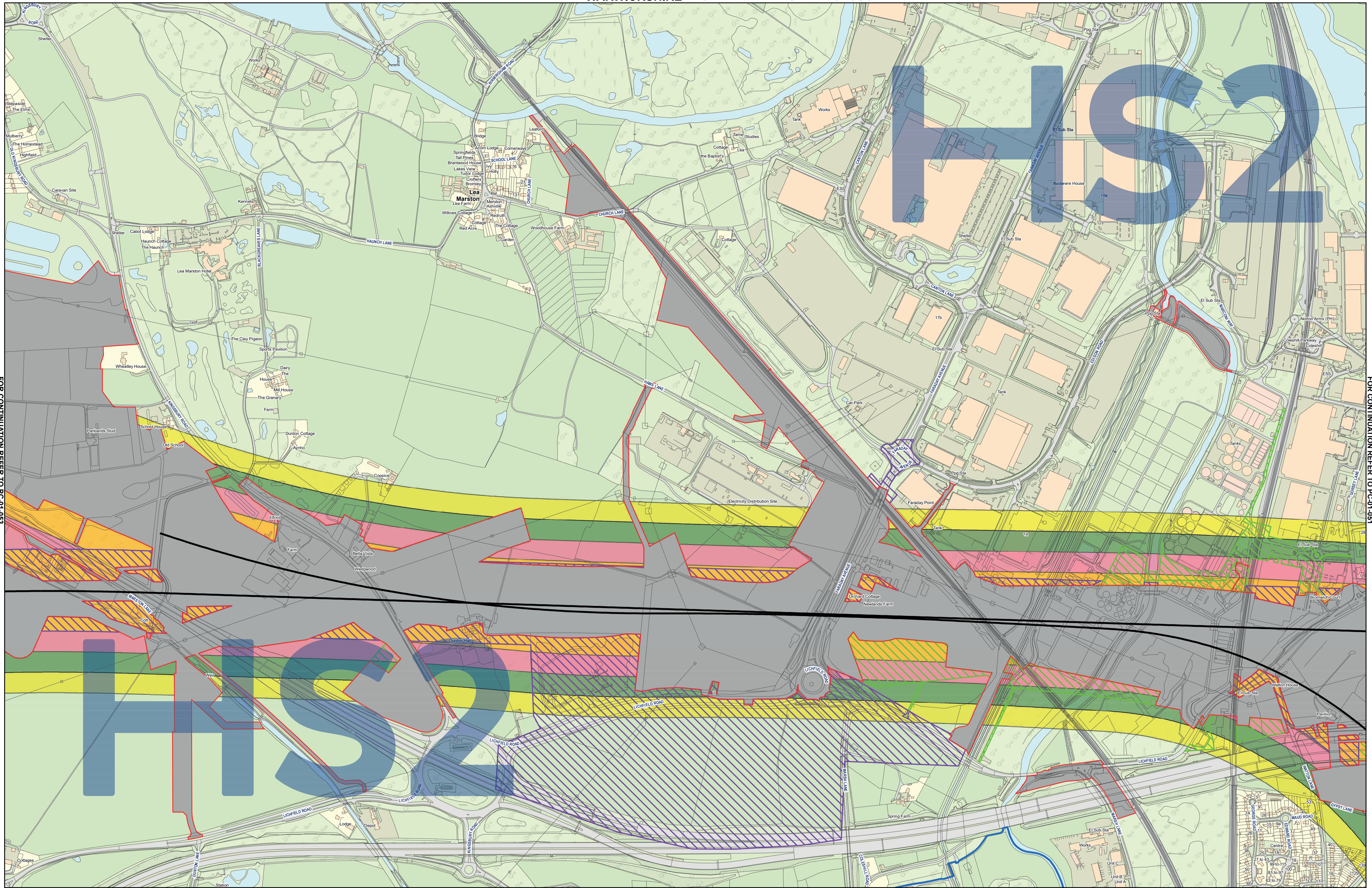
HS2

Registered in England. Registration number 06791866.
Registered office: 2 Brook, Greenway, Birmingham B4 6GA.
© Crown copyright and database rights 2018.
OS 100000000

HS2 Ltd accept no responsibility for any circumstances, which arise from the reproduction of this map after alteration, amendment or abbreviation or if it is issued in part or issued incomplete in any way.

Scale at A1: 1:5,000
Scale at A3: 1:10,000

Doc Number: 1LR02-WSP-LP-MAP-C000-100021
Date: 25/06/19



FOR CONTINUATION REFER TO PC-01-053

FOR CONTINUATION REFER TO PC-01-051

Legend

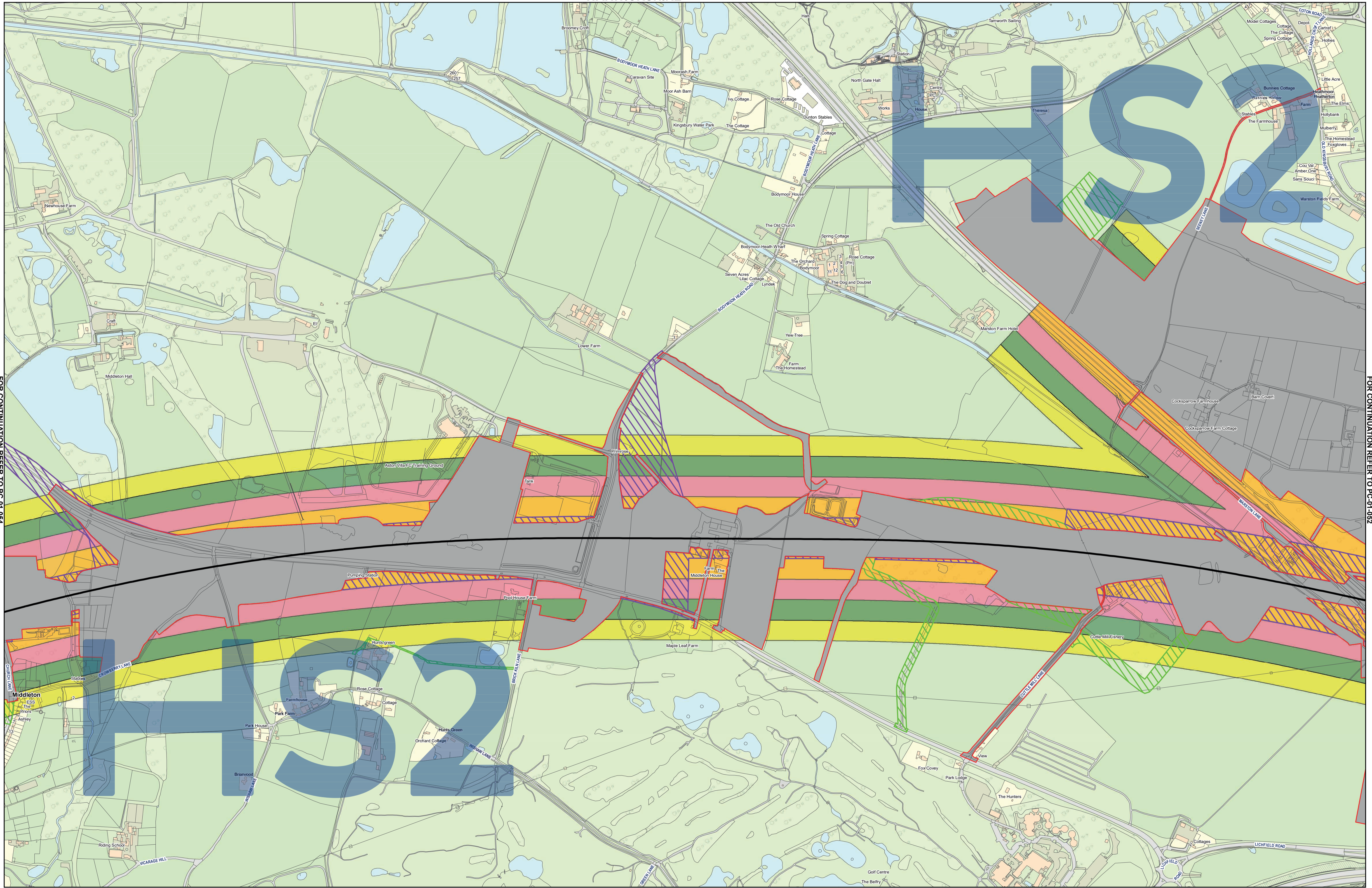
- Route on surface
- Route in tunnel
- Route in green tunnel
- Limits of Land Subject to Safeguarding Direction
- Safeguarded Area: Surface
- Safeguarded Area: Sub-surface
- Rural Support Zone (RSZ)
- Homeowner payment (HOP) zone 1: 120m - 180m
- Homeowner payment (HOP) zone 2: 180m - 240m
- Homeowner payment (HOP) zone 3: 240m - 300m
- Extended Homeowner Protection Zone 1
- Extended Homeowner Protection Zone 2
- Local Authority boundary

Map Number	PC-01-052
Map Name	High Speed Two Phase One Property Schemes
Date of Issue	JUNE 2019

Registered in England. Registration number 06791988.
Registered office: 2 Snowhill, Queensway, Birmingham B4 6GA.
© Crown copyright and database rights 2018.
OS 100049119

Scale at A1: 1:5,000
Scale at A3: 1:10,000

Doc Number: 1LR02-WSP-LP-MAP-C000-100060
Date: 25/06/19



FOR CONTINUATION REFER TO PC-01-054

FOR CONTINUATION REFER TO PC-01-052

Legend	
	Route on surface
	Route in tunnel
	Route in green tunnel
	Limits of Land Subject to Safeguarding Direction
	Safeguarded Area: Surface
	Safeguarded Area: Sub-surface
	Rural Support Zone (RSZ)
	Homeowner payment (HOP) zone 1: 120m - 180m
	Homeowner payment (HOP) zone 2: 180m - 240m
	Homeowner payment (HOP) zone 3: 240m - 300m
	Extended Homeowner Protection Zone 1
	Extended Homeowner Protection Zone 2
	Local Authority boundary

Map Number	PC-01-053
Map Name	High Speed Two Phase One Property Schemes
Date of Issue	JUNE 2019

HS2

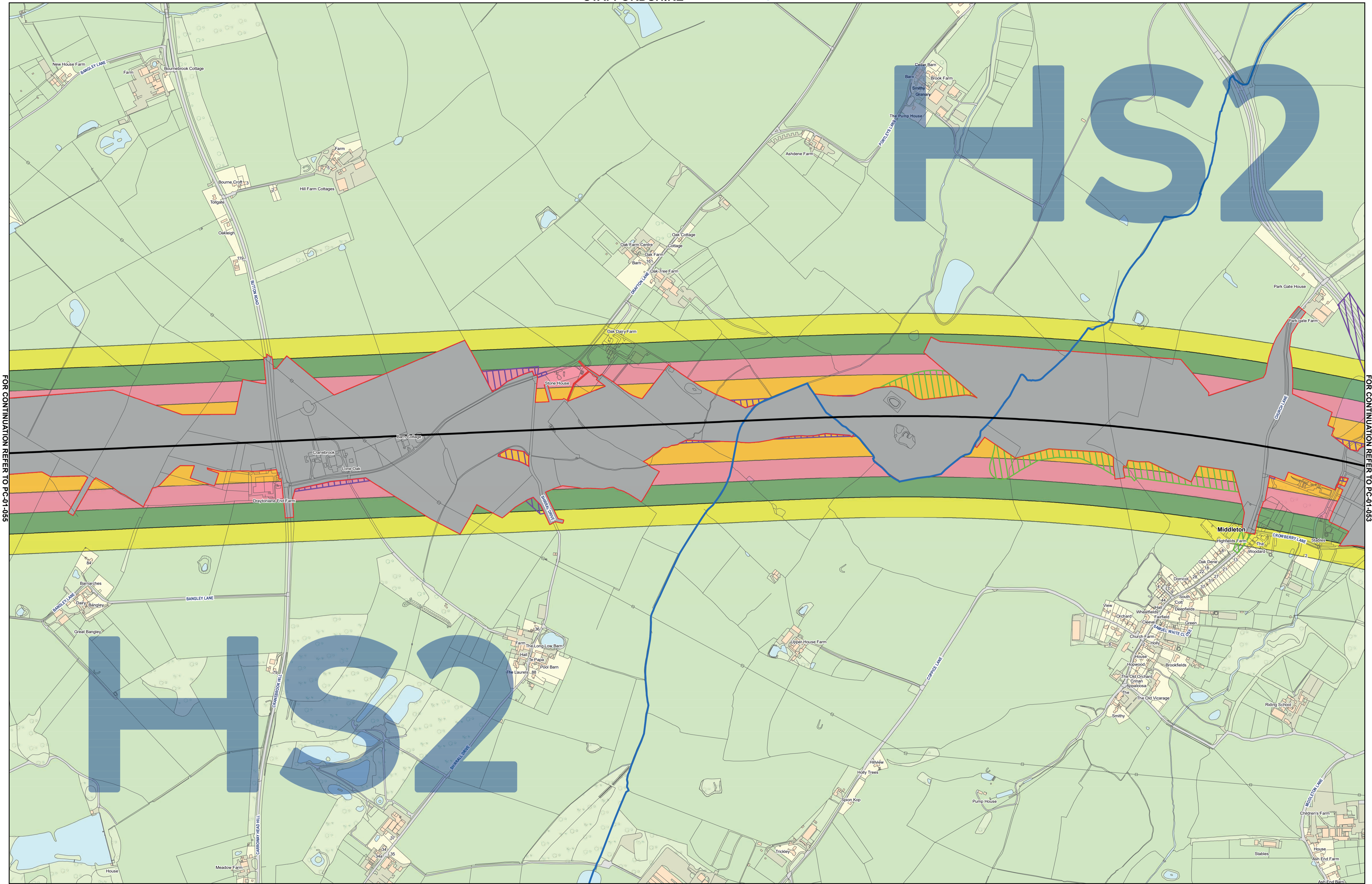
Registered in England. Registration number 06781666.
 Registered office: 2 DeWelle, Garswood, Birmingham B6 6GA.
 © Crown copyright and database rights 2018.
 OS 100049190

HS2 Ltd accept no responsibility for any inaccuracies, which arise from the reproduction of this map after alteration, amendment or abbreviation of it as issued in part or issued incomplete in any way.

Scale at A1: 1:5,000
 Scale at A3: 1:10,000

Doc Number: 1LR02-WSP-LP-MAP-C000-100061

Date: 25/06/19



FOR CONTINUATION REFER TO PC-01-055

FOR CONTINUATION REFER TO PC-01-053

Legend

- Route on surface
- Limits of Land Subject to Safeguarding Direction
- Rural Support Zone (RSZ)
- Homeowner payment (HOP) zone 3: 240m - 300m
- Local Authority boundary
- Route in tunnel
- Safeguarded Area: Surface
- Homeowner payment (HOP) zone 1: 120m - 180m
- Extended Homeowner Protection Zone 1
- Homeowner payment (HOP) zone 2: 180m - 240m
- Safeguarded Area: Sub-surface
- Extended Homeowner Protection Zone 2

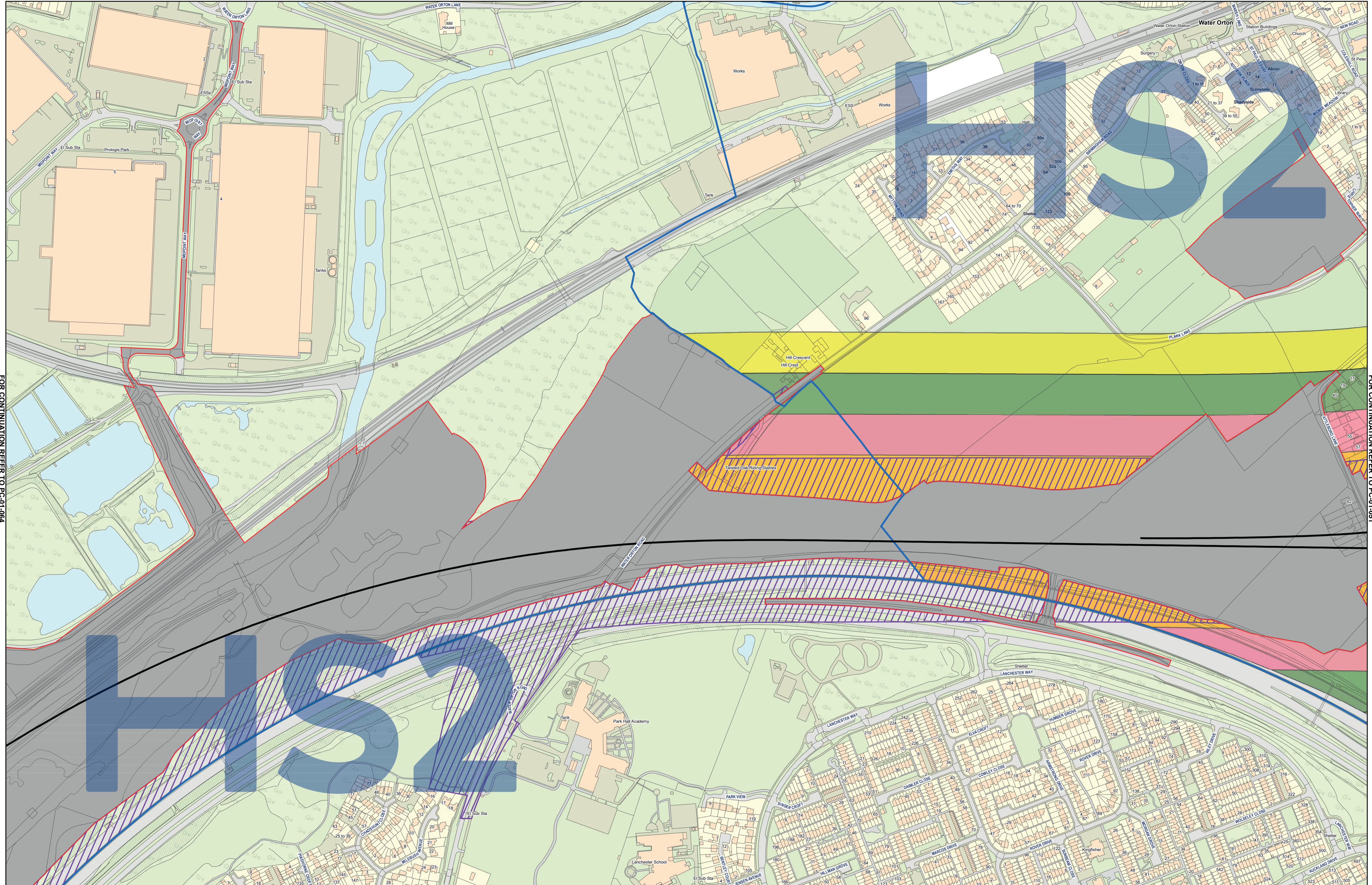
Map Number	PC-01-054
Map Name	High Speed Two Phase One Property Schemes
Date of Issue	JUNE 2019

HS2 Ltd accept no responsibility for any inaccuracies which arise from the reproduction of this map after alteration, amendment or abbreviation or if it is issued in part or issued incomplete in any way.

Scale at A1: 1:5,000
Scale at A3: 1:10,000

© Crown copyright and database rights 2018 OS 100049199

Doc Number: 1LR02-WSP-LP-MAP-C000-1000652



FOR CONTINUATION REFER TO PC-01-064

FOR CONTINUATION REFER TO PC-01-051

Legend

- Route on surface
- Route in tunnel
- Route in green tunnel
- Limits of Land Subject to Safeguarding Direction
- Safeguarded Area: Surface
- Safeguarded Area: Sub-surface
- Rural Support Zone (RSZ)
- Homeowner payment (HOP) zone 1: 120m - 180m
- Homeowner payment (HOP) zone 2: 180m - 240m
- Homeowner payment (HOP) zone 3: 240m - 300m
- Extended Homeowner Protection Zone 1
- Extended Homeowner Protection Zone 2
- Local Authority boundary

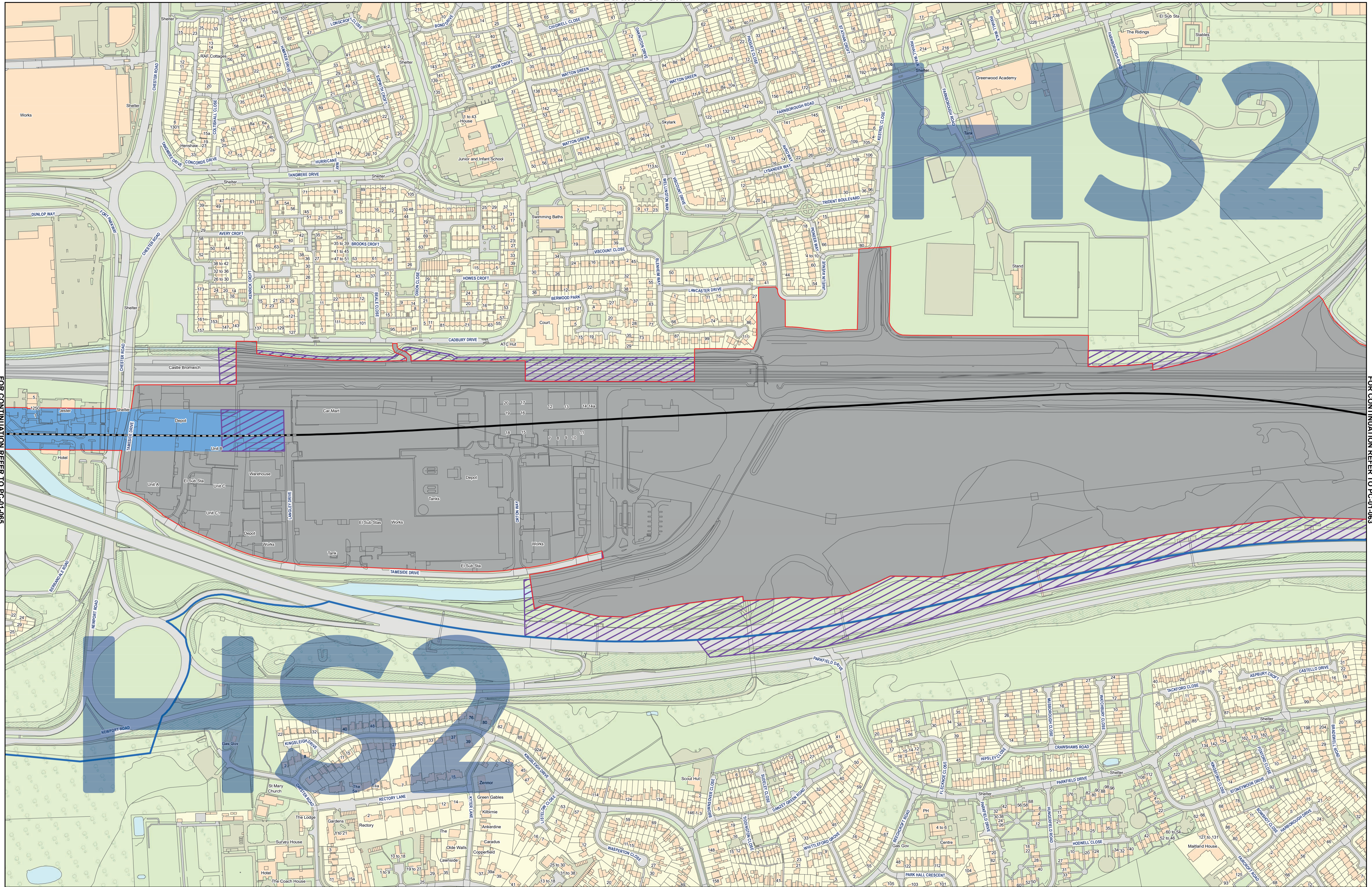
Map Number: **PC-01-063**
 Map Name: **High Speed Two Phase One Property Schemes**
 Date of Issue: **JUNE 2019**

HS2 HSR Ltd accept no responsibility for any reproduction of this map after alteration, amendment or abbreviation or if it is issued in part or issued incorrectly in any way.

Scale at A3: **1:2,500**

Doc Number: 1LR02-WSP-LP-MAP-C000-100014 Date: 25/06/19

BIRMINGHAM CITY

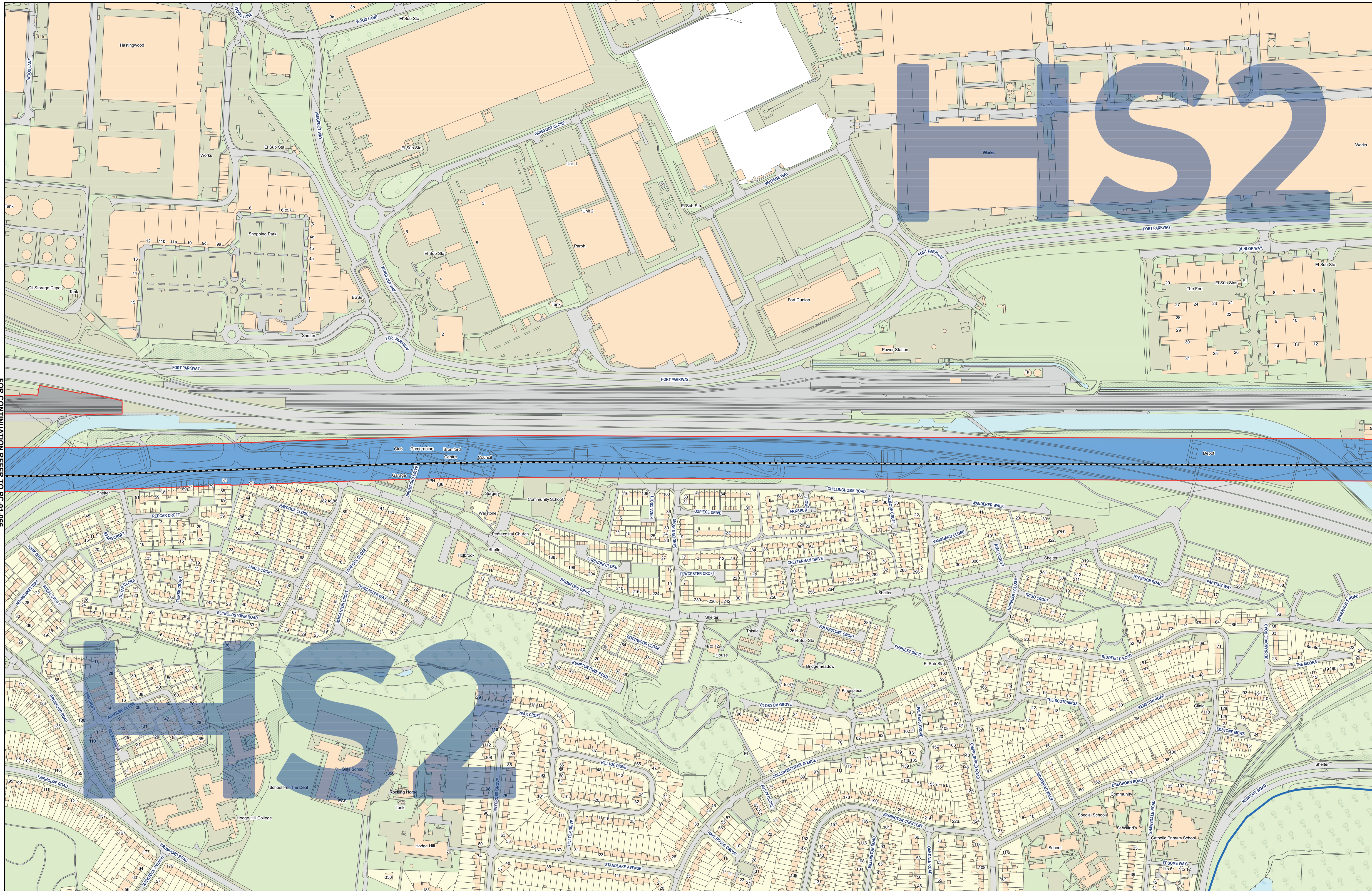


FOR CONTINUATION REFER TO PC-01-065

FOR CONTINUATION REFER TO PC-01-063

Legend	
	Route on surface
	Route in tunnel
	Route in green tunnel
	Limits of Land Subject to Safeguarding Direction
	Safeguarded Area: Surface
	Safeguarded Area: Sub-surface
	Rural Support Zone (RSZ)
	Homeowner payment (HOP) zone 1: 120m - 180m
	Homeowner payment (HOP) zone 2: 180m - 240m
	Homeowner payment (HOP) zone 3: 240m - 300m
	Extended Homeowner Protection Zone 1
	Extended Homeowner Protection Zone 2
	Local Authority boundary

Map Number	PC-01-064
Map Name	High Speed Two Phase One Property Schemes
Date of Issue	JUNE 2019
<small>HS2 Ltd accept no responsibility for any circumstances, which arise from the reproduction of this map after alteration, amendment or abbreviation of it is issued in part or issued incorporates in any way.</small>	
Scale at A3: 1:5,000 	
<small>Doc Number: 1LR02-WSP-LP-MAP-C000-100015</small>	
Date: 25/06/19	



FOR CONTINUATION REFER TO PC-01-066

FOR CONTINUATION REFER TO PC-01-064

Legend

- Route on surface
- Route in tunnel
- Route in green tunnel
- Limits of Land Subject to Safeguarding Direction
- Safeguarded Area: Surface
- Safeguarded Area: Sub-surface
- Rural Support Zone (RSZ)
- Homeowner payment (HOP) zone 1: 120m - 180m
- Homeowner payment (HOP) zone 2: 180m - 240m
- Homeowner payment (HOP) zone 3: 240m - 300m
- Extended Homeowner Protection Zone 1
- Extended Homeowner Protection Zone 2
- Local Authority boundary

Map Number: **PC-01-065**
 Map Name: **High Speed Two Phase One Property Schemes**
 Date of Issue: **JUNE 2019**

HS2 Ltd accept no responsibility for any circumstances, which arise from the reproduction of this map after alteration, amendment or abbreviation, if it is issued in part or issued incompletely. In any way.

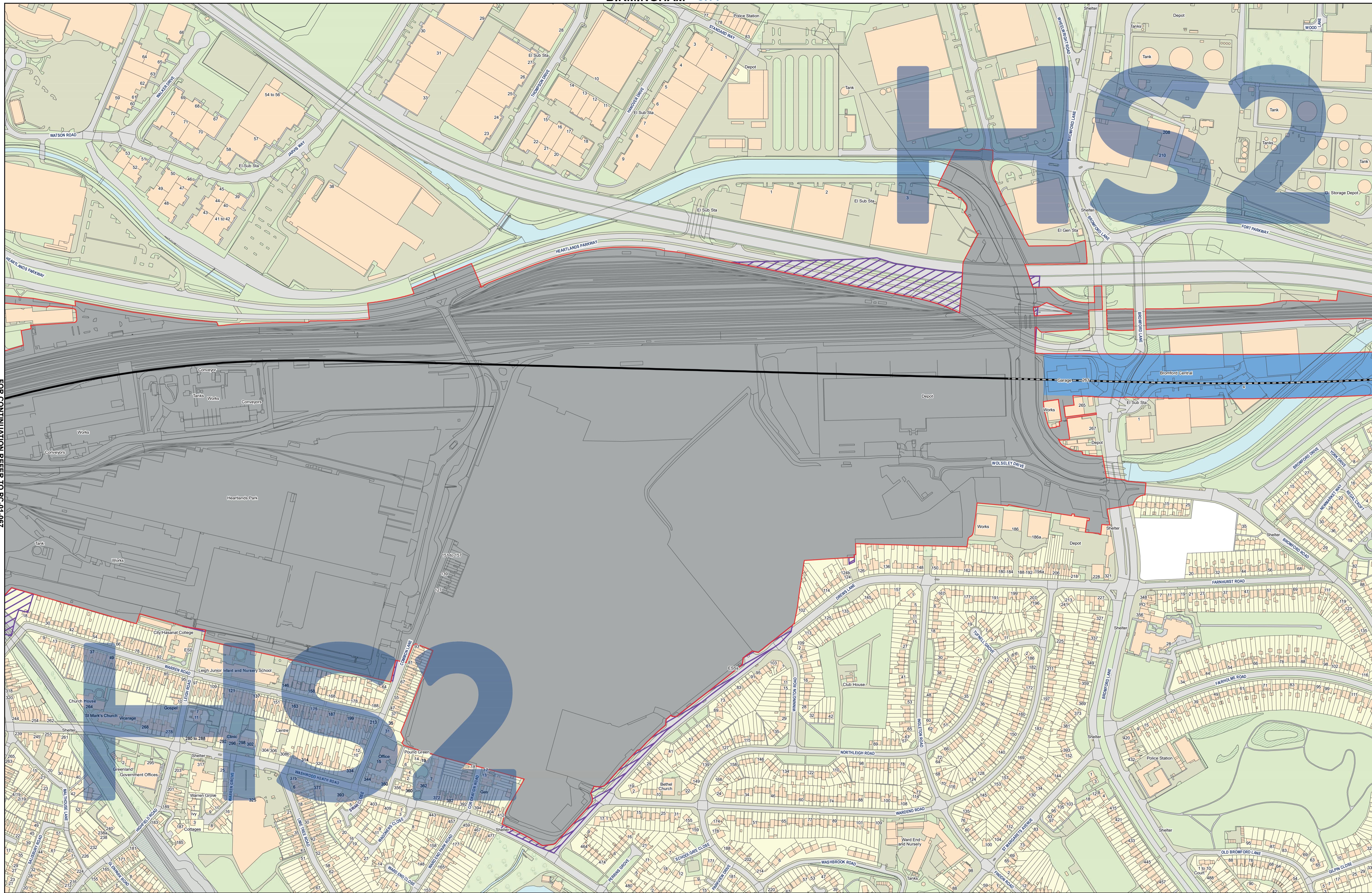
Registered in England, Registration number 08751088.
 Registered office: 2 Snowhill, Queensway, Birmingham B4 6QA.
 © Crown copyright and database rights 2018
 OS 100048160

Dec Number: 1LR02-WSP-LP-MAP-C000-100016

Scale at A1: 1:2,500
 Scale at A3: 1:5,000

Date: 25/06/19

BIRMINGHAM CITY



FOR CONTINUATION REFER TO PC-01-067

FOR CONTINUATION REFER TO PC-01-065

Legend

- Route on surface
- Route in tunnel
- Route in green tunnel
- Limits of Land Subject to Safeguarding Direction
- Safeguarded Area: Surface
- Safeguarded Area: Sub-surface
- Rural Support Zone (RSZ)
- Homeowner payment (HOP) zone 1: 120m - 180m
- Homeowner payment (HOP) zone 2: 180m - 240m
- Homeowner payment (HOP) zone 3: 240m - 300m
- Extended Homeowner Protection Zone 1
- Extended Homeowner Protection Zone 2
- Local Authority boundary

Map Number: **PC-01-066**
 Map Name: **High Speed Two Phase One Property Schemes**
 Date of Issue: **JUNE 2019**

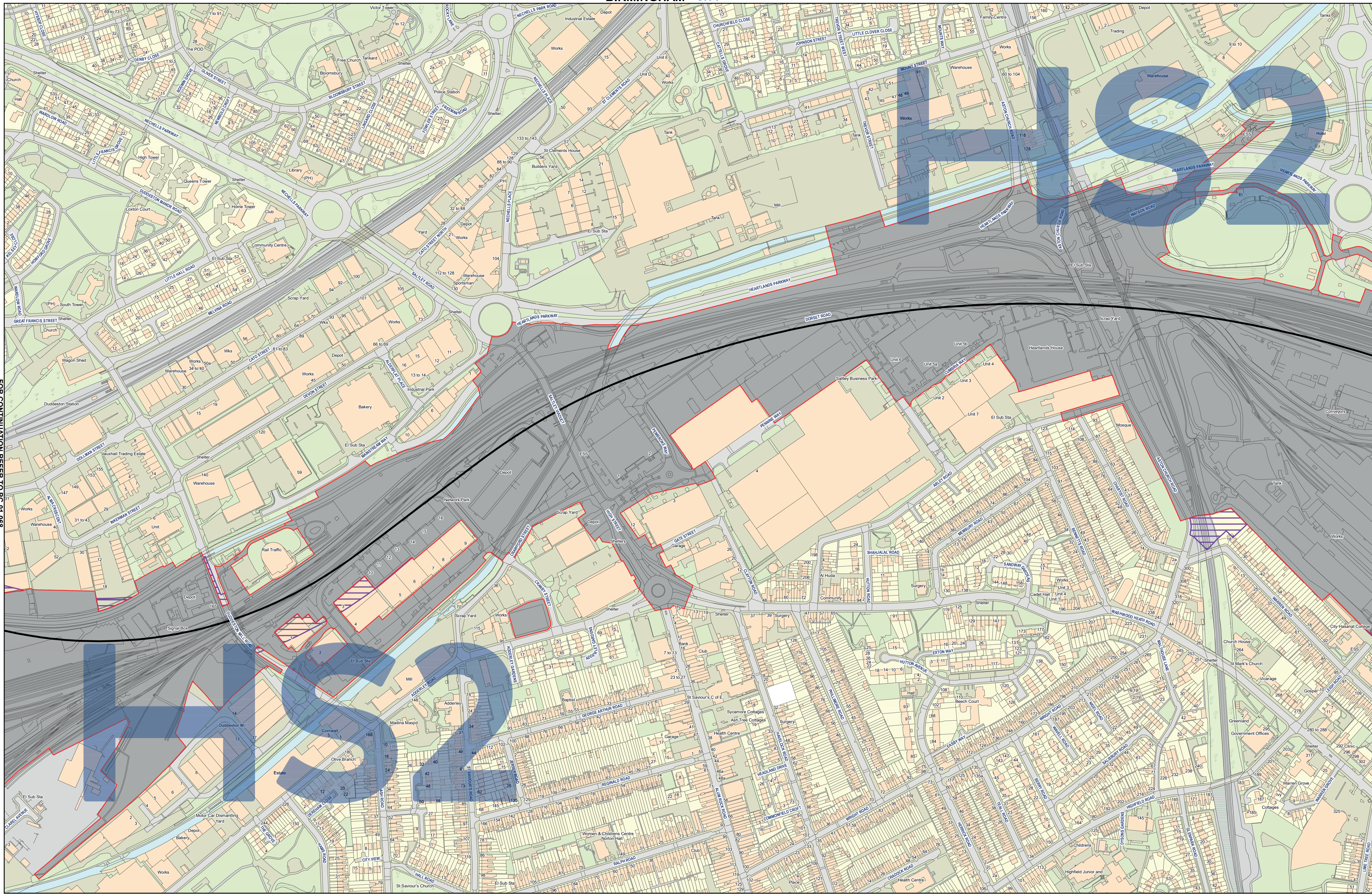
HS2 HS2 Ltd accept no responsibility for any inaccuracies, which arise from the reproduction of this map after alteration, amendment or abbreviation of it as issued in part or issued incomplete in any way.

Registered in England Registration number 06791688
 Registered office: 2 Street, Queensway, Birmingham B4 6QA
 © Crown copyright and database rights 2019
 OS 10004119

Scale at A1: 1:2,500
 Scale at A3: 1:5,000

Doc Number: 1LR02-WSP-LP-MAP-C000-100017
 Date: 25/06/19

BIRMINGHAM CITY



FOR CONTINUATION REFER TO PC-01-068

FOR CONTINUATION REFER TO PC-01-066

Legend

- Route on surface
- Route in tunnel
- Route in green tunnel
- Limits of Land Subject to Safeguarding Direction
- Safeguarded Area: Surface
- Safeguarded Area: Sub-surface
- Rural Support Zone (RSZ)
- Homeowner payment (HOP) zone 1: 120m - 180m
- Homeowner payment (HOP) zone 2: 180m - 240m
- Homeowner payment (HOP) zone 3: 240m - 300m
- Extended Homeowner Protection Zone 1
- Extended Homeowner Protection Zone 2
- Local Authority boundary

Map Number	PC-01-067
Map Name	High Speed Two Phase One Property Schemes
Date of Issue	JUNE 2019

Registered in England. Registration number 06711666.
Registered office: 2, Cornhill, Gower Street, Birmingham, B3 2JA.
© Crown copyright and database rights 2018.
OS 100049190

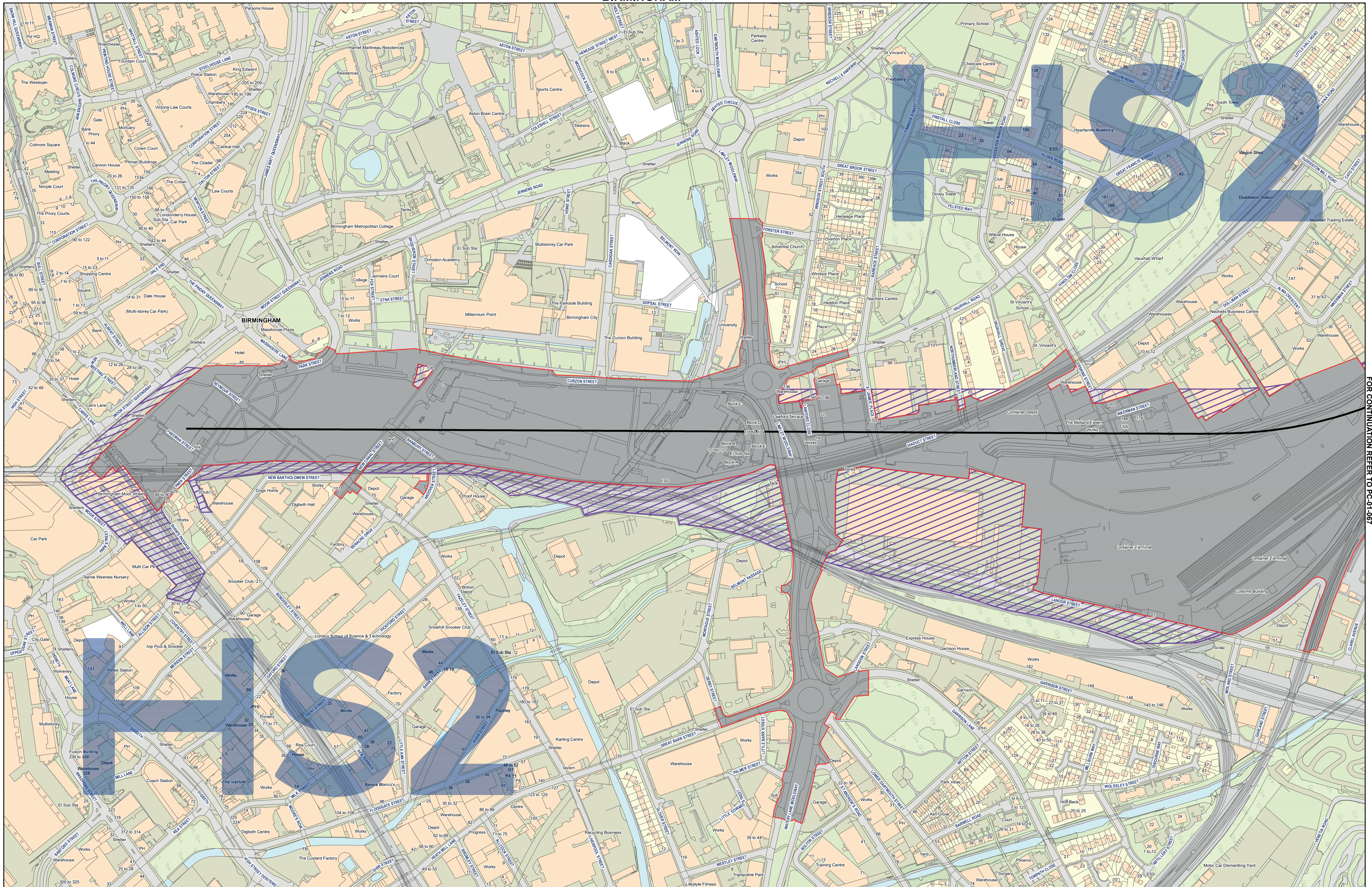
HS2 Ltd accept no responsibility for any reproduction of this map after alteration, amendment or abbreviation of it as issued in part or issued incomplete in any way.

Scale at A3: 1:5,000

Doc Number: 1LR02-WSP-LP-MAP-C000-100018

Date: 25/06/19

BIRMINGHAM CITY



FOR CONTINUATION REFER TO PC-01-067

Legend

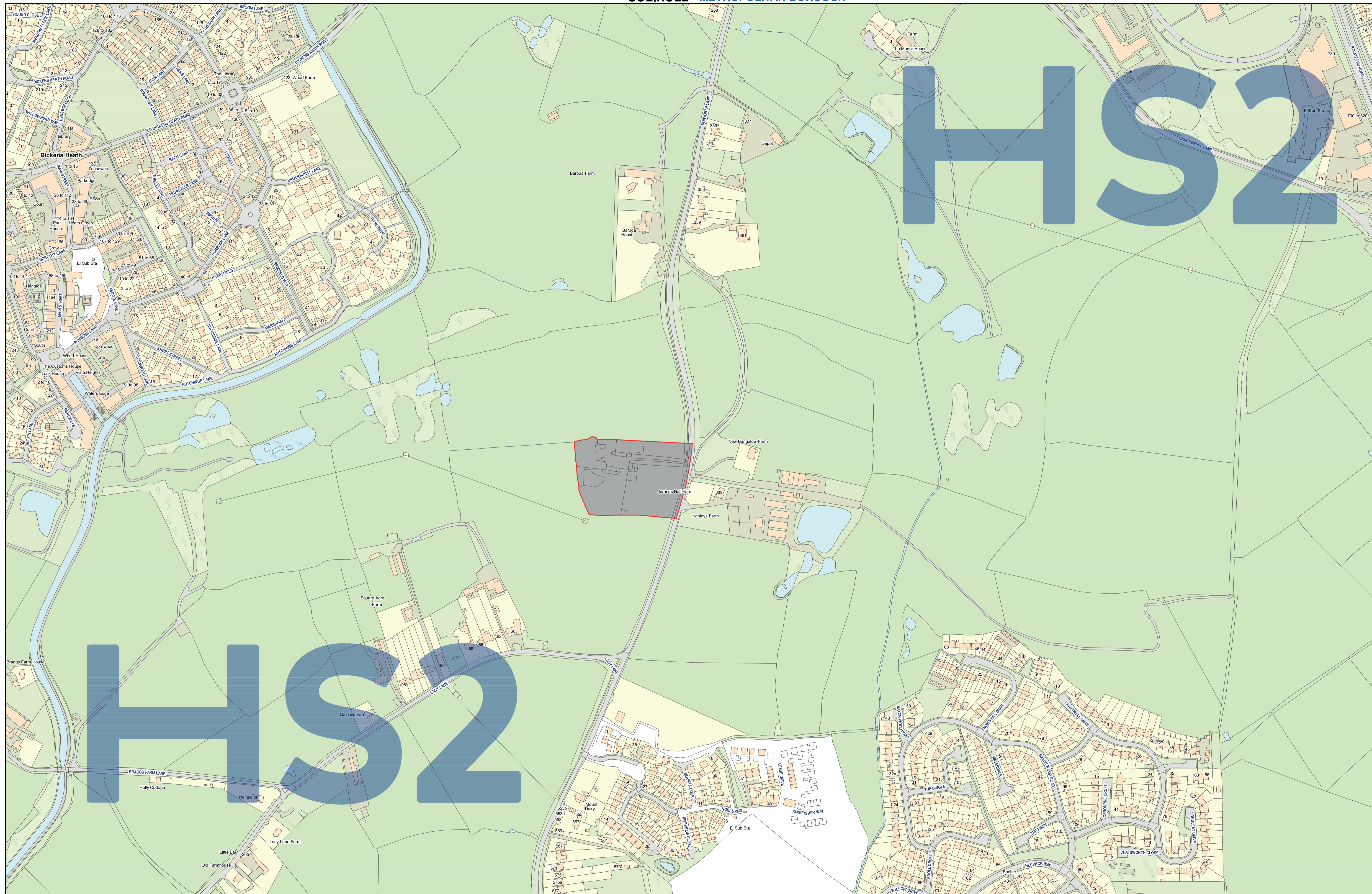
- Route on surface
- Route in tunnel
- Route in green tunnel
- Limits of Land Subject to Safeguarding Direction
- Safeguarded Area: Surface
- Safeguarded Area: Sub-surface
- Rural Support Zone (RSZ)
- Homeowner payment (HOP) zone 1: 120m - 180m
- Homeowner payment (HOP) zone 2: 180m - 240m
- Homeowner payment (HOP) zone 3: 240m - 300m
- Extended Homeowner Protection Zone 1
- Extended Homeowner Protection Zone 2
- Local Authority boundary

Map Number: **PC-01-068**
 Map Name: **High Speed Two Phase One Property Schemes**
 Date of Issue: **JUNE 2019**

HS2 Ltd accept no responsibility for any inaccuracies, which arise from the reproduction of this map after alteration, amendment or abbreviation or if it is issued in part or issued incomplete in any way.

Scale at A1: **1:2,500**
 Scale at A3: **1:5,000**

Doc Number: **1LR02-WSP-LP-MAP-C000-100019** Date: **25/06/19**



Legend

- Route on surface
- Route in tunnel
- Route in green tunnel
- Limits of Land Subject to Safeguarding Direction
- Safeguarded Area: Surface
- Safeguarded Area: Sub-surface
- Rural Support Zone (RSZ)
- Homeowner payment (HOP) zone 1: 120m - 180m
- Homeowner payment (HOP) zone 2: 180m - 240m
- Homeowner payment (HOP) zone 3: 240m - 300m
- Extended Homeowner Protection Zone 1
- Extended Homeowner Protection Zone 2
- Local Authority boundary

Map Number: **PC-01-071**
 Map Name: **High Speed Two Phase One Property Schemes**
 Date of Issue: **JUNE 2019**

HS2
Registered in England. Registration number 06791086.
 Registered office: 2 Brindley, Queensway, Birmingham B4 6QA.
 © Crown copyright and database rights 2018.
 OS 10004100

HS2 Ltd accept no responsibility for any circumstances, which arise from the reproduction of this map after alteration, amendment or abbreviation or if it is issued in part or issued incomplete in any way.

Scale at A1: 1:2,500
 Scale at A3: 1:5,000

Doc Number: 1LR02-WSP-LP-MAP-C200-100078
 Date: 25/06/19

BIRMINGHAM CITY



Legend

- Route on surface
- Route in tunnel
- Route in green tunnel
- Limits of Land Subject to Safeguarding Direction
- Safeguarded Area: Surface
- Safeguarded Area: Sub-surface
- Rural Support Zone (RSZ)
- Homeowner payment (HOP) zone 1: 120m - 180m
- Homeowner payment (HOP) zone 2: 180m - 240m
- Homeowner payment (HOP) zone 3: 240m - 300m
- Extended Homeowner Protection Zone 1
- Extended Homeowner Protection Zone 2
- Local Authority boundary

Map Number
PC-01-072

Map Name
**High Speed Two
Phase One
Property Schemes**

Date of Issue
JUNE 2019

HS2 Ltd accept no responsibility for any inaccuracies, which arise from the reproduction of this map after alteration, amendment or addition or if it is used in part or issued in any way.

Registered in England. Registration number 02719086.
Registered office: 2 Brook, Queensway, Birmingham B4 6QA.
© Crown copyright and database rights 2018
08/10001918

Doc Number: 1LR02-WS-APP-MAP-C000-100077

Scale at A1: **1:2,500**
Scale at A3: **1:5,000**

Date: 25/06/19