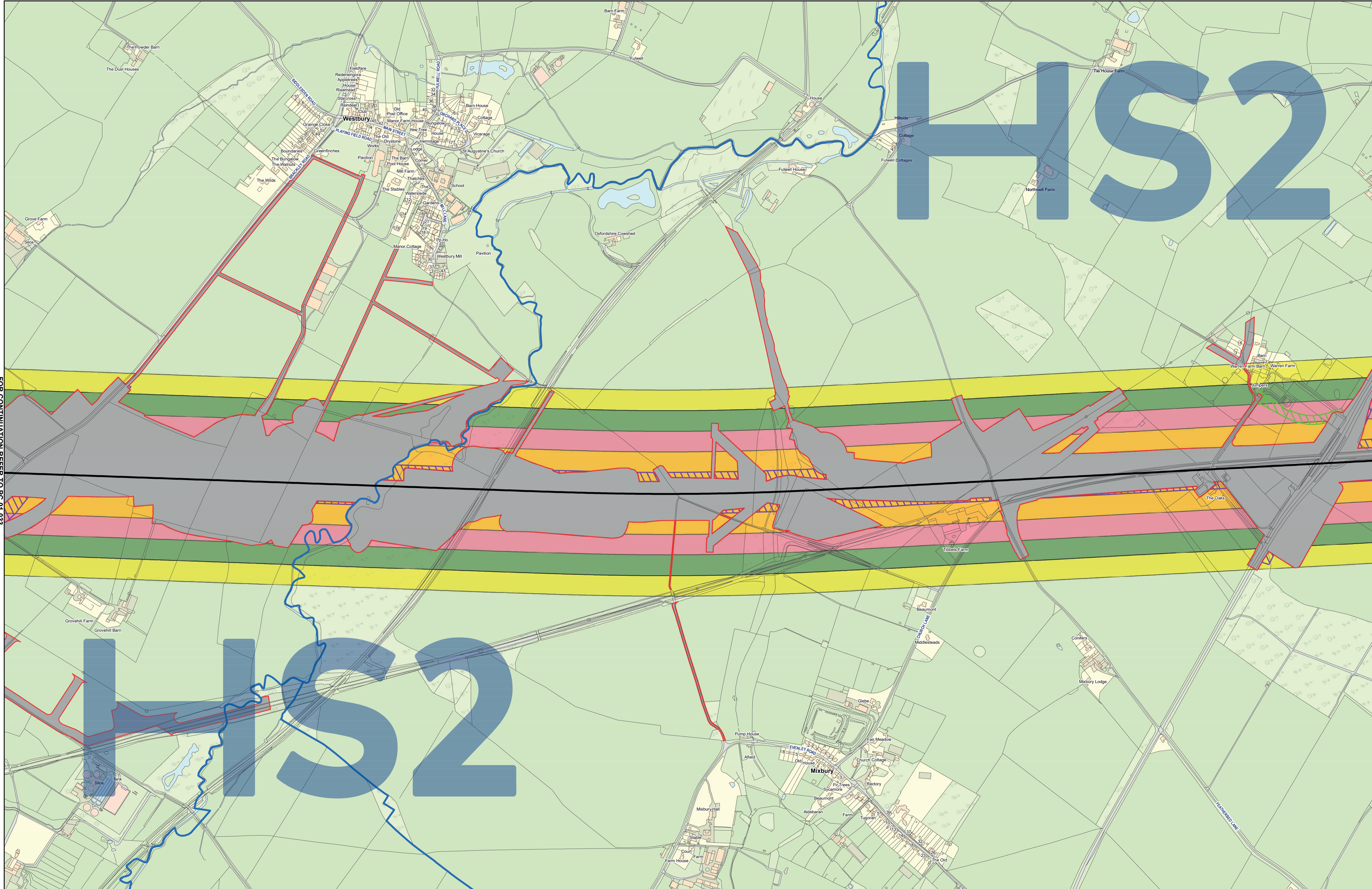


● Connection ● HS2 Depot ● HS2 Station — Route on surface - - - Route in tunnel - - - Route in green tunnel □ County boundary □ Local Authority boundary

1LR02-WSP-LP-MAP-C000-100083



FOR CONTINUATION REFER TO PC-01-033

FOR CONTINUATION REFER TO PC-01-031

Legend

- Route on surface
- Route in tunnel
- Route in green tunnel
- Limits of Land Subject to Safeguarding Direction
- Safeguarded Area: Surface
- Safeguarded Area: Sub-surface
- Rural Support Zone (RSZ)
- Homeowner payment (HOP) zone 1: 120m - 180m
- Homeowner payment (HOP) zone 2: 180m - 240m
- Homeowner payment (HOP) zone 3: 240m - 300m
- Extended Homeowner Protection Zone 1
- Extended Homeowner Protection Zone 2
- Local Authority boundary

Map Number	PC-01-032
Map Name	High Speed Two Phase One Property Schemes
Date of Issue	JUNE 2019

HS2

Registered in England. Registration number 06791066.
Registered office: 2 Snowhill, Queensway, Birmingham B4 6GA.
© Crown copyright and database rights 2018.
OS 100049160

HS2 Ltd accept no responsibility for any circumstances which arise from the reproduction of this map after alteration, amendment or abbreviation or if it is issued in part or issued incorrectly. In any way.

Scale at A3: 1:10,000

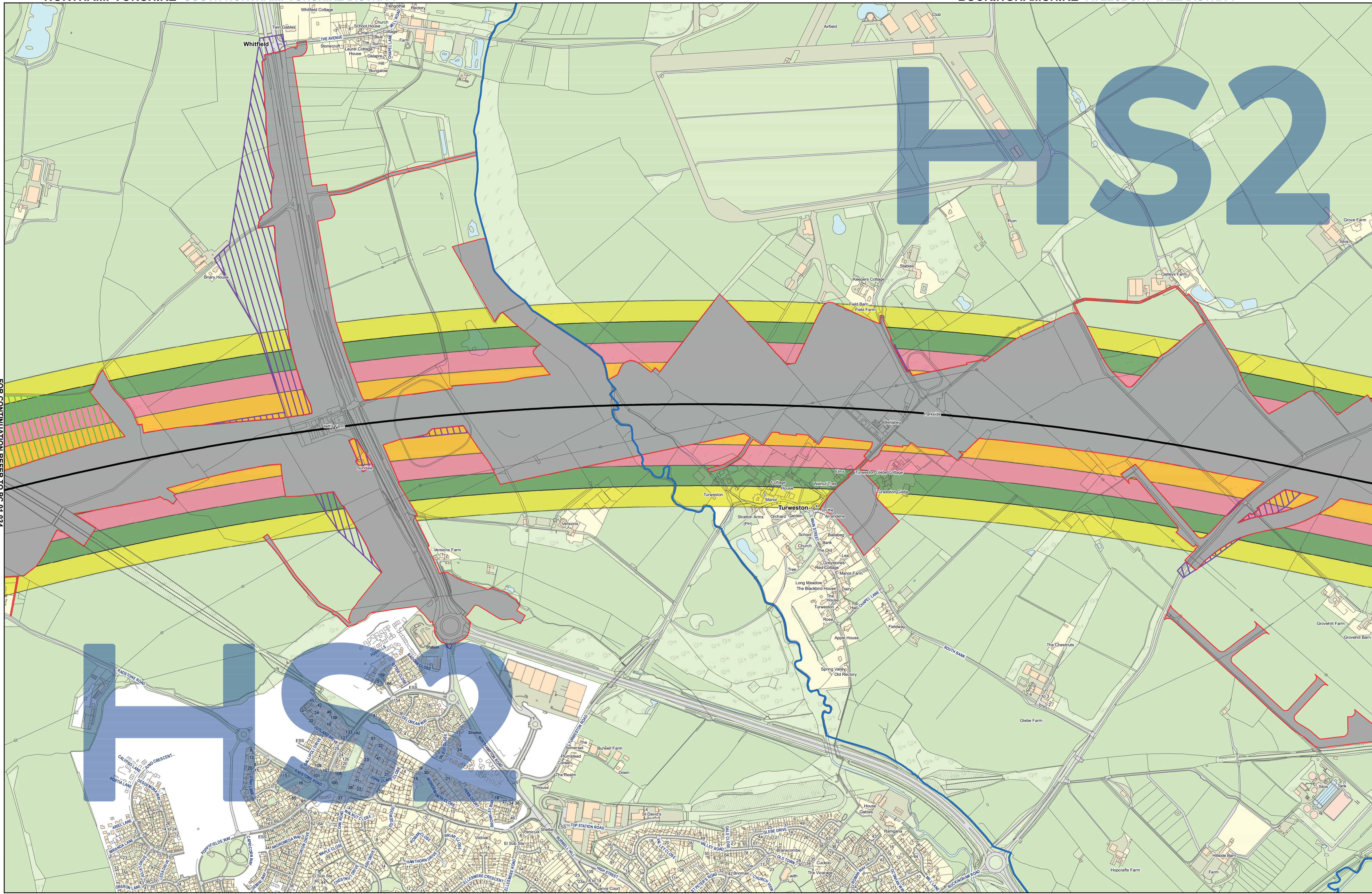
Doc Number: 1LR02-WSP-LP-MAP-C000-100042

Date: 25/06/19

HS2

FOR CONTINUATION REFER TO PC-01-034

FOR CONTINUATION REFER TO PC-01-032



Legend

- Route on surface
- Route in tunnel
- Route in green tunnel
- Limits of Land Subject to Safeguarding Direction
- Safeguarded Area: Surface
- Safeguarded Area: Sub-surface
- Rural Support Zone (RSZ)
- Homeowner payment (HOP) zone 1: 120m - 180m
- Homeowner payment (HOP) zone 2: 180m - 240m
- Homeowner payment (HOP) zone 3: 240m - 300m
- Extended Homeowner Protection Zone 1
- Extended Homeowner Protection Zone 2
- Local Authority boundary

Map Number	PC-01-033
Map Name	High Speed Two Phase One Property Schemes
Date of issue	JUNE 2019

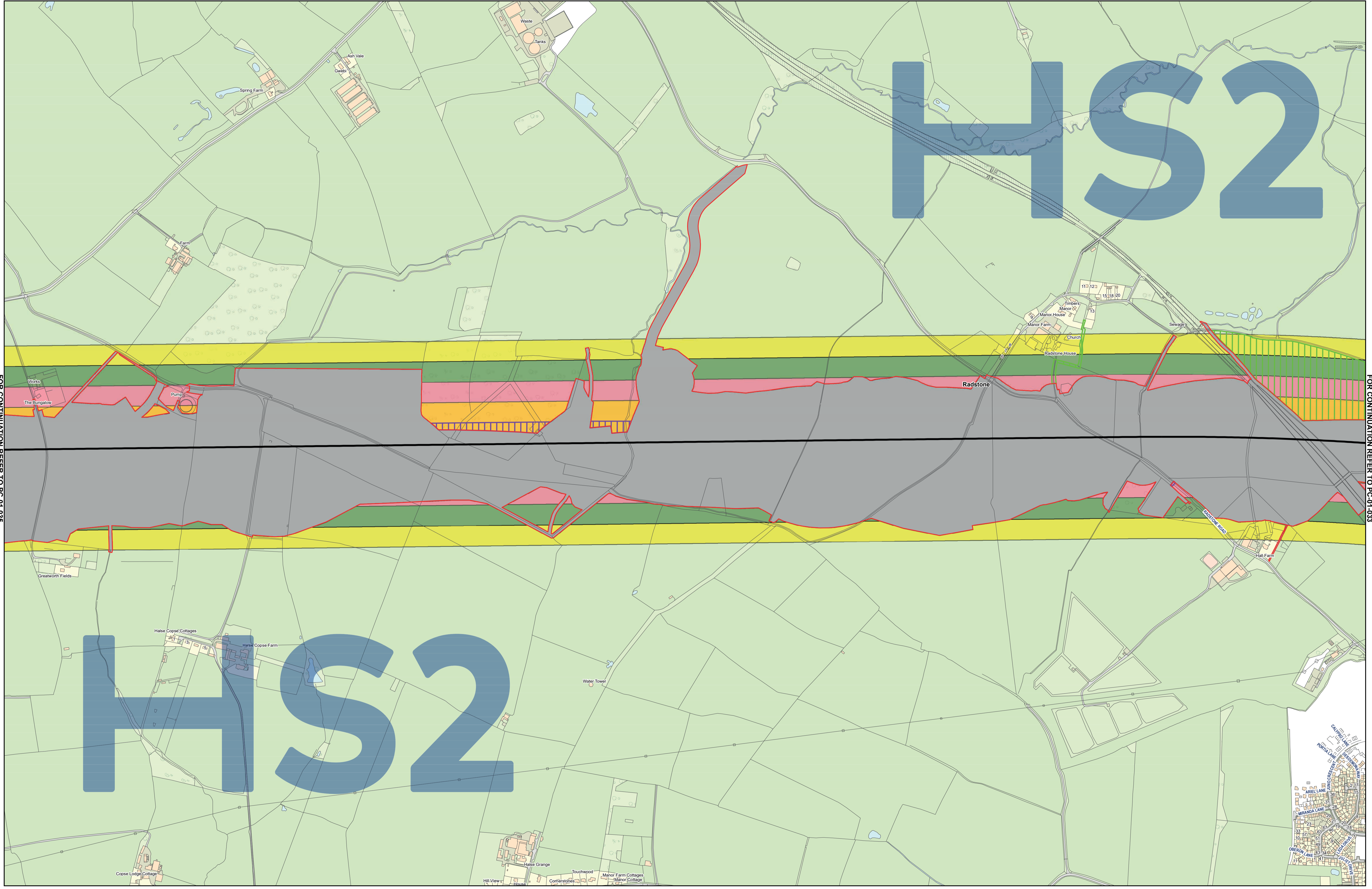
HS2 Ltd accept no responsibility for any circumstances, which arise from the reproduction of this map after alteration, amendment or abbreviation of it as issued in part or issued incomplete in any way.

Scale at A1: 1:5,000
Scale at A3: 1:10,000

Registered in England. Registration number 06781066.
Registered office: 2 Stratford, Cassenbury, Birmingham B6 6SA.
© Crown copyright and database rights 2018.
OS 100049190

Doc Number: 1LR02-WSP-LP-MAP-C000-100013

Date: 25/06/19



FOR CONTINUATION REFER TO PC-01-035

FOR CONTINUATION REFER TO PC-01-035

Legend

- Route on surface
- Route in tunnel
- Route in green tunnel
- Limits of Land Subject to Safeguarding Direction
- Safeguarded Area: Surface
- Safeguarded Area: Sub-surface
- Rural Support Zone (RSZ)
- Homeowner payment (HOP) zone 1: 120m - 180m
- Homeowner payment (HOP) zone 2: 180m - 240m
- Homeowner payment (HOP) zone 3: 240m - 300m
- Extended Homeowner Protection Zone 1
- Extended Homeowner Protection Zone 2
- Local Authority boundary

Map Number	PC-01-034
Map Name	High Speed Two Phase One Property Schemes
Date of Issue	JUNE 2019

HS2

Registered in England. Registration number 06791066.
Registered office: 2 Snowhill, Queensway, Birmingham B4 6QA.
© Crown copyright and database rights 2018.
OS 100049160

Doc Number: 1LR02-WSP-LP-MAP-C000-100045

Date: 25/06/19

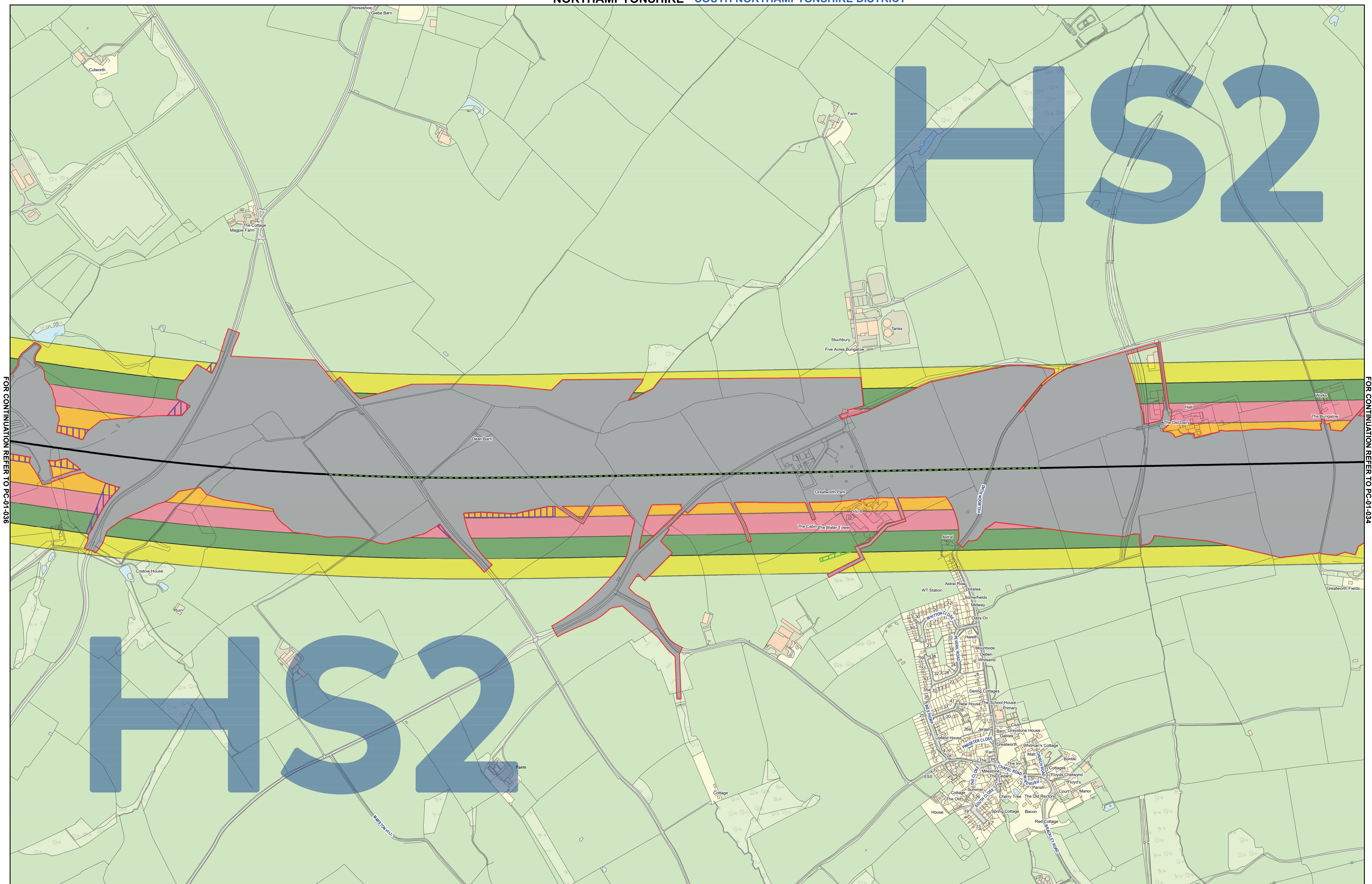
Scale at A1: 1:5,000
Scale at A3: 1:10,000

H S 2

H S 2

FOR CONTINUATION REFER TO PC-01-036

FOR CONTINUATION REFER TO PC-01-034



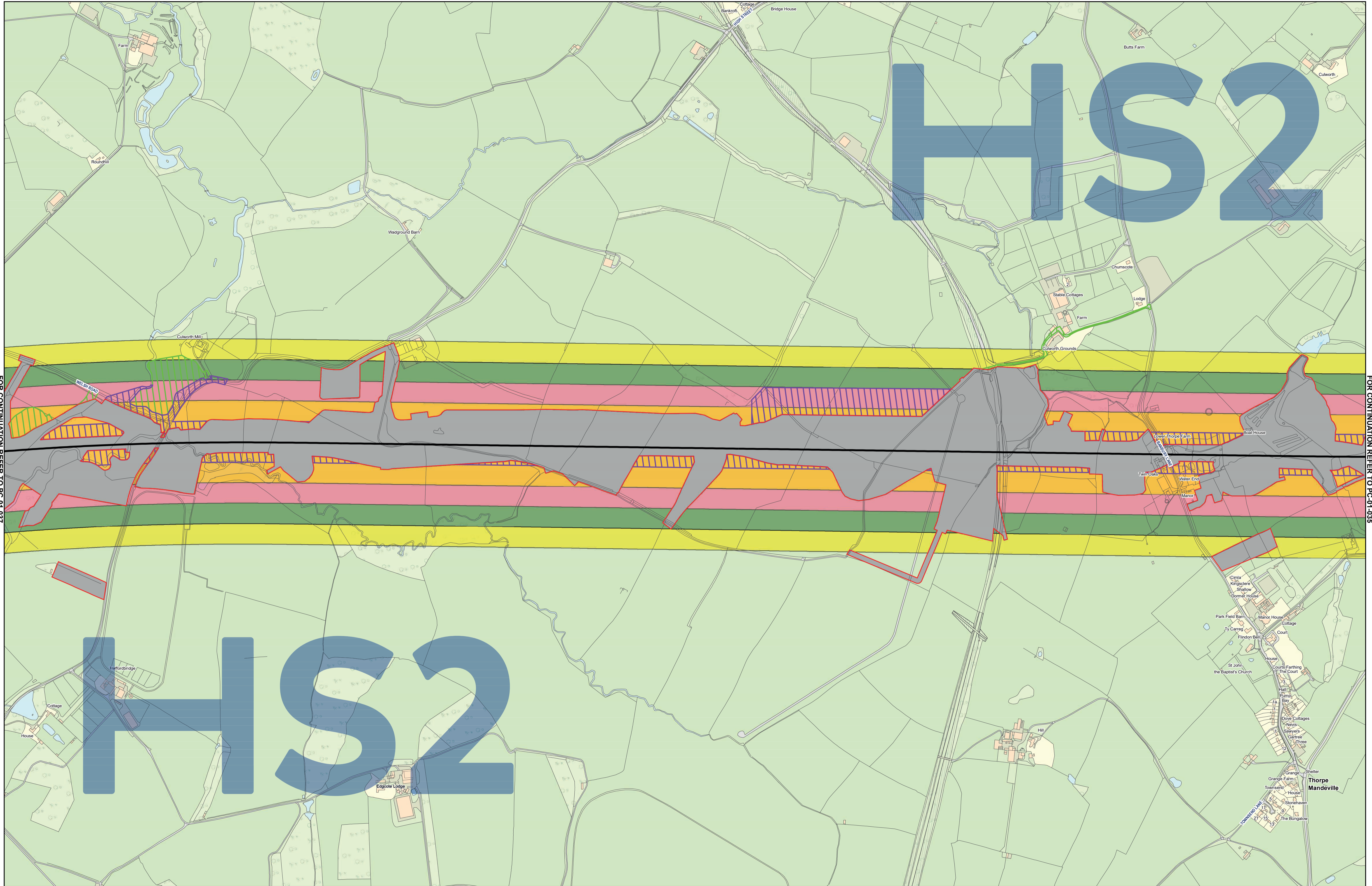
Legend	
	Route on surface
	Route in tunnel
	Route in green tunnel
	Limits of Land Subject to Safeguarding Direction
	Safeguarded Area: Surface
	Safeguarded Area: Sub-surface
	Rural Support Zone (RSZ)
	Homeowner payment (HOP) zone 1: 120m - 180m
	Homeowner payment (HOP) zone 2: 180m - 240m
	Homeowner payment (HOP) zone 3: 240m - 300m
	Extended Homeowner Protection Zone 1
	Extended Homeowner Protection Zone 2
	Local Authority boundary

Map Number	PC-01-035
Map Name	High Speed Two Phase One Property Schemes
Date of Issue	JUNE 2019

HS2 Ltd accept no responsibility for any circumstances, which arise from the reproduction of this map after alteration, amendment or abbreviation of it if it is issued in part or issued incomplete in any way.

Scale at A1: 1:5,000
Scale at A3: 1:10,000

Doc Number: 1LR02-WSP-LP-MAP-C000-100046 Date: 25/06/19



FOR CONTINUATION REFER TO PC-01-037

FOR CONTINUATION REFER TO PC-01-035

Legend

- Route on surface
- Route in tunnel
- Route in green tunnel
- Limits of Land Subject to Safeguarding Direction
- Safeguarded Area: Surface
- Safeguarded Area: Sub-surface
- Rural Support Zone (RSZ)
- Homeowner payment (HOP) zone 1: 120m - 180m
- Homeowner payment (HOP) zone 2: 180m - 240m
- Homeowner payment (HOP) zone 3: 240m - 300m
- Extended Homeowner Protection Zone 1
- Extended Homeowner Protection Zone 2
- Local Authority boundary

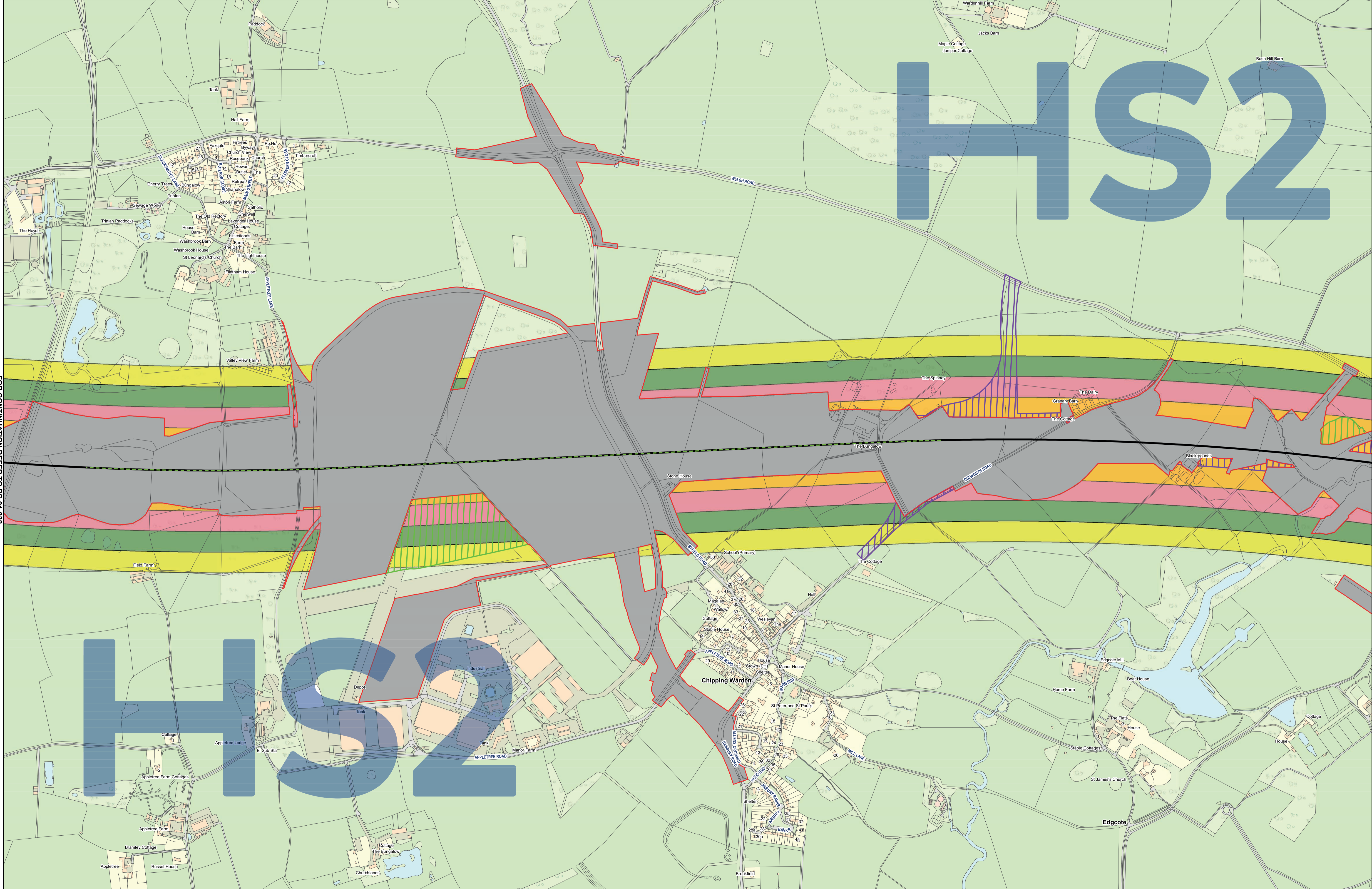
Map Number: **PC-01-036**
 Map Name: **High Speed Two Phase One Property Schemes**
 Date of Issue: **JUNE 2019**

HS2 HS2 Ltd accept no responsibility for any inaccuracies, which arise from the reproduction of this map after alteration, amendment or abbreviation or if it is issued in part or issued incomplete in any way.

Registered in England Registration number 06791888
 Registered office 2 Snowhill, Queensway, Birmingham B4 6QA
 © Crown copyright and database rights 2018
 OS 100041610

Scale at A1: **1:5,000**
 Scale at A3: **1:10,000**

Doc Number: 1LR02-WSP-LP-MAP-C000-100047 Date: 25/06/19



HS2

HS2

FOR CONTINUATION REFER TO PC-01-038

FOR CONTINUATION REFER TO PC-01-038

Legend

- Route on surface
- Route in tunnel
- Route in green tunnel
- Limits of Land Subject to Safeguarding Direction
- Safeguarded Area: Surface
- Safeguarded Area: Sub-surface
- Rural Support Zone (RSZ)
- Homeowner payment (HOP) zone 1: 120m - 180m
- Homeowner payment (HOP) zone 2: 180m - 240m
- Homeowner payment (HOP) zone 3: 240m - 300m
- Extended Homeowner Protection Zone 1
- Extended Homeowner Protection Zone 2
- Local Authority boundary

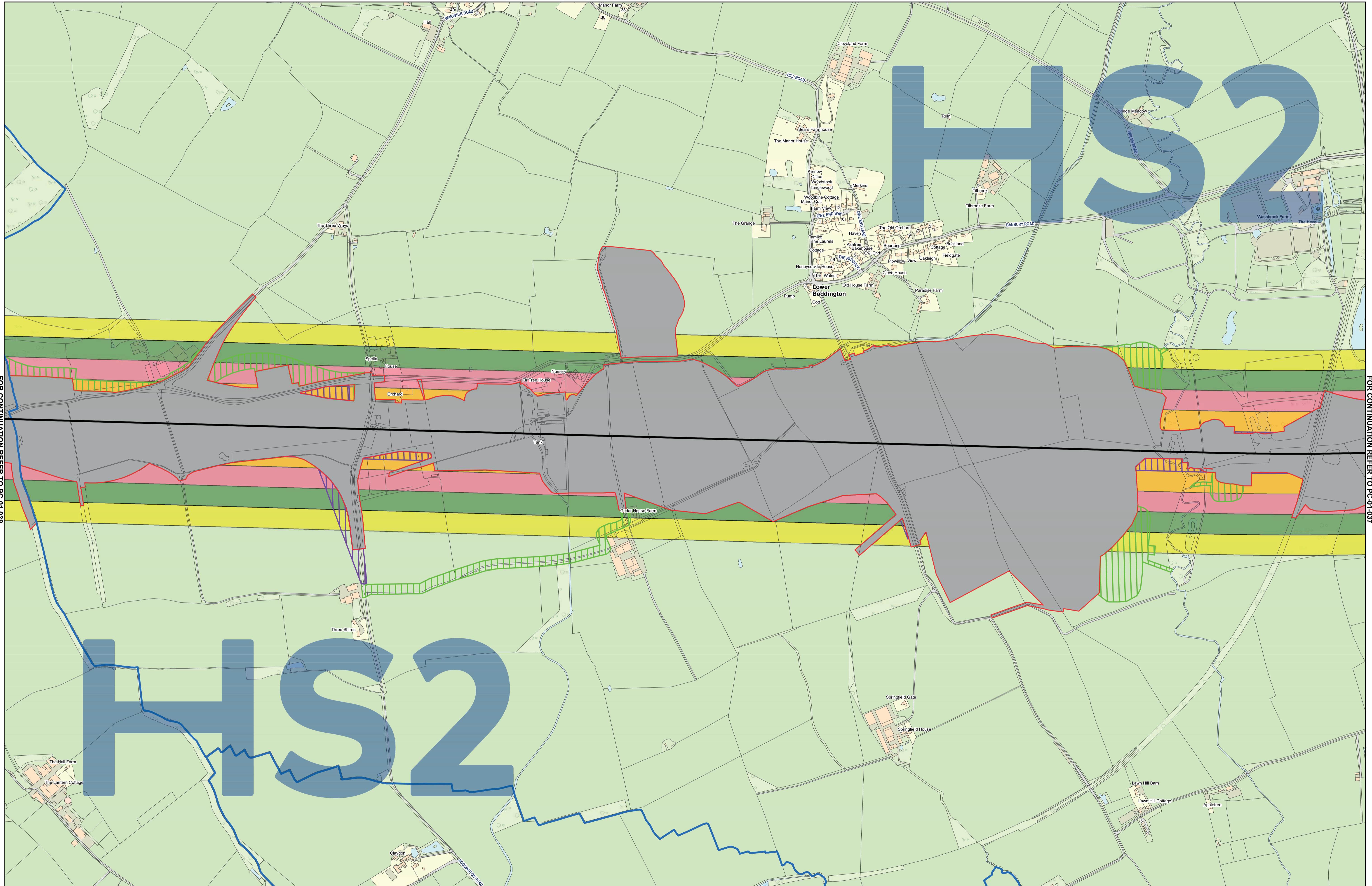
Map Number: **PC-01-037**
 Map Name: High Speed Two Phase One Property Schemes
 Date of Issue: **JUNE 2019**

HS2 HS2 Ltd accept no responsibility for any inaccuracies, which arise from the reproduction of this map after alteration, amendment or abbreviation or if it is issued in part or issued incomplete in any way.

Registered in England. Registration number 10791086.
 Registered office: 2 Snowhill, Queensway, Birmingham B4 6QA.
 © Crown copyright and database rights 2018
 OS 100001916

Scale at A1: **1:5,000**
 Scale at A3: **1:10,000**

Doc Number: 1LR02-WSP-LP-MAP-C000-100048
 Date: 25/06/19



FOR CONTINUATION REFER TO PC-01-039

FOR CONTINUATION REFER TO PC-01-037

Legend

- Route on surface
- Route in tunnel
- Route in green tunnel
- Limits of Land Subject to Safeguarding Direction
- Safeguarded Area: Surface
- Safeguarded Area: Sub-surface
- Rural Support Zone (RSZ)
- Homeowner payment (HOP) zone 1: 120m - 180m
- Homeowner payment (HOP) zone 2: 180m - 240m
- Homeowner payment (HOP) zone 3: 240m - 300m
- Extended Homeowner Protection Zone 1
- Extended Homeowner Protection Zone 2
- Local Authority boundary

Map Number	PC-01-038
Map Name	High Speed Two Phase One Property Schemes
Date of Issue	JUNE 2019

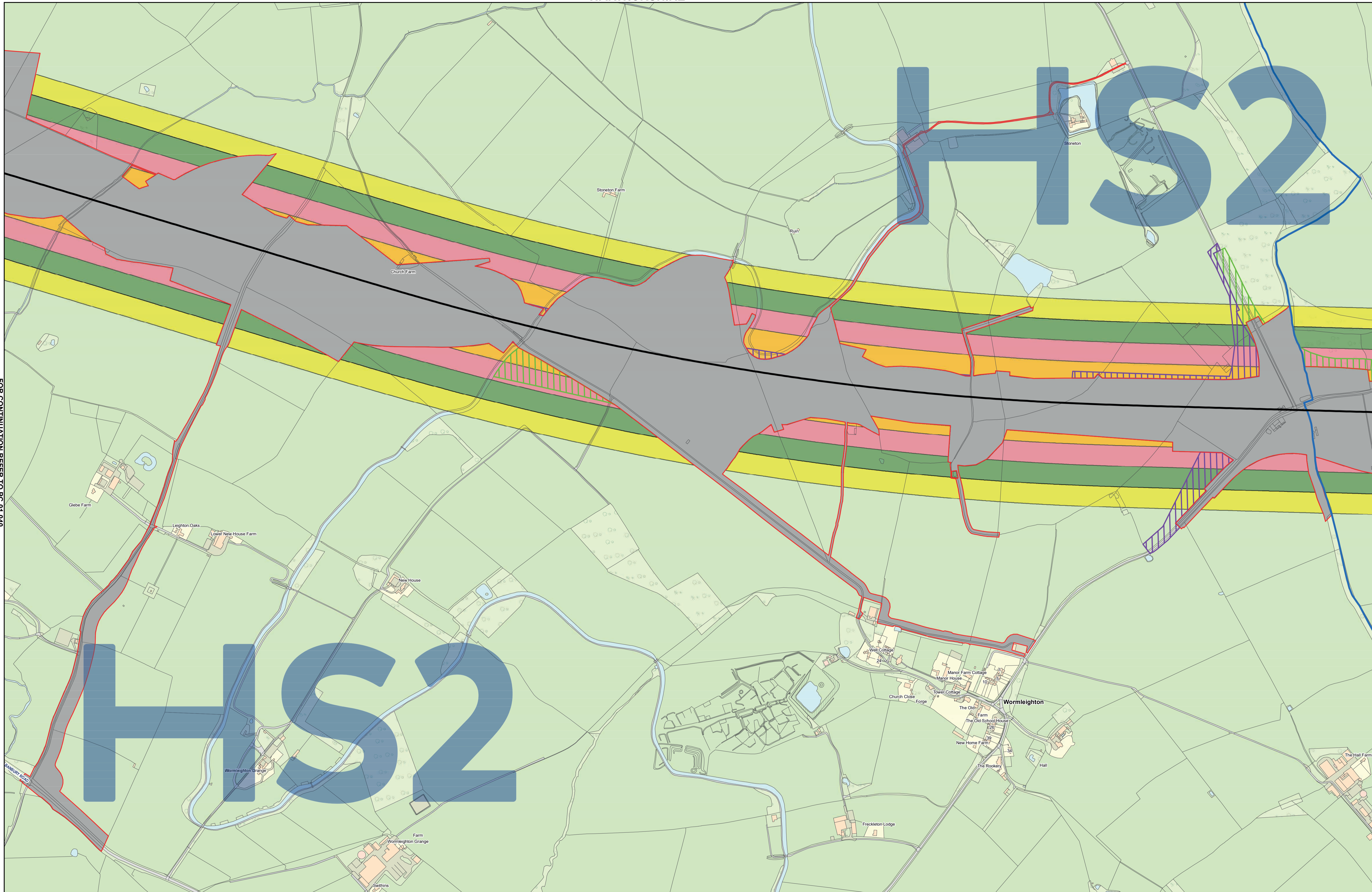
Registered in England. Registration number 06781666.
Registered office: 2 Southville, Cassowary, Birmingham B6 6SA.
© Crown copyright and database rights 2019.
OS 100049150

HS2 Ltd accept no responsibility for any inaccuracies, which arise from the reproduction of this map after alteration, amendment or abbreviation of it or its issued in part or issued incomplete in any way.

Scale at A1: 1:5,000
Scale at A3: 1:10,000

Doc Number: 1LR02-WSP-LP-MAP-C000-100049

Date: 25/06/19



FOR CONTINUATION REFER TO PC-01-040

FOR CONTINUATION REFER TO PC-01-038

Legend

- Route on surface
- Route in tunnel
- Route in green tunnel
- Limits of Land Subject to Safeguarding Direction
- Safeguarded Area: Surface
- Safeguarded Area: Sub-surface
- Rural Support Zone (RSZ)
- Homeowner payment (HOP) zone 1: 120m - 180m
- Homeowner payment (HOP) zone 2: 180m - 240m
- Homeowner payment (HOP) zone 3: 240m - 300m
- Extended Homeowner Protection Zone 1
- Extended Homeowner Protection Zone 2
- Local Authority boundary

Map Number	PC-01-039
Map Name	High Speed Two Phase One Property Schemes
Date of Issue	JUNE 2019

HS2

Registered in England, Registration number 08711686
 Registered office: 2 Stratford, Warwickshire, Stratford CV34 4JF
 OS 100049190

HS2 Ltd accept no responsibility for any inaccuracies, which arise from the reproduction of this map after alteration, amendment or abbreviation of it as issued in part or issued incomplete in any way.

Scale at A1: 1:5,000
 Scale at A3: 1:10,000

Doc Number: 1LR02-WSP-LP-MAP-C000-100050

Date: 25/06/19