



Order Decision

Inquiry opened on 4 December 2018

Site visit made on 3 December 2018

by Martin Elliott BSc FIPROW

an Inspector appointed by the Secretary of State for Environment, Food and Rural Affairs

Decision date: 01 July 2019

Order Ref: ROW/3194376M

- This Order is made under Section 53(2)(b) of the Wildlife and Countryside Act 1981 (the 1981 Act) and is known as the Surrey County Council Restricted Byway No.41 (Walton and Weybridge) Definitive Map Modification Order 2016.
- The Order is dated 17 March 2016 and proposes to modify the Definitive Map and Statement for the area by adding a Restricted Byway as shown in the Order plan and described in the Order Schedule.
- In accordance with Paragraph 8(2) of Schedule 15 to the 1981 Act notice of the proposal to confirm the Order subject to modifications has been given.

Summary of Decision: The Order is confirmed subject to the modifications previously proposed and set out below in the Formal Decision.

Procedural Matters

1. In my interim decision dated 22 January 2019 I proposed confirmation of the Order subject to the deletion of section of the Order route A to B (as shown on the Order map) from the Order and a modification to correct a typographical error. No objections were raised in response to the notice of the proposed modifications.

Conclusion

2. Bearing in mind the above I conclude that the Order should be confirmed subject to modifications previously proposed.

Formal Decision

3. I confirm the Order subject to the following modifications:
 - At Part I of the Schedule to the Order from line 2 delete 'A' (*Grid Ref. 510548 163701*) *its junction with Burwood Road and proceeding along Turners Lane in a generally south easterly direction past point* and insert after '(Grid Ref. 510695 163376)' *'on Turners Lane 350 metres south-south east of its junction with Burwood Road and proceeding along Turners Lane for 403 metres'*.
 - At Part I of the Schedule to the Order at line 5 delete 'C1' and insert 'Ci', at line 6 delete 'A' and insert 'B', delete '1491m' and insert '1141m' and at line 7 delete 'A' and 'B' of 5.0-14.4m, between'.

- At Part II of the Schedule to the Order after 'FROM' insert '*a point on Turners Lane 350m south-south east of*' and delete '*opposite no. 86 in a south easterly direction*'. Further, delete from line 3 '*5.0-14.4m, Occupation road, 5.0-14.4m, Concrete/Earth/Grass*'.
- Delete from the Order map references to point A, delete '753' and insert '403'. Delete the broken line and small arrowheads between points A and B.

Martin Elliott

Inspector

Public Restricted Byway No. 41
(Walton and Weybridge)

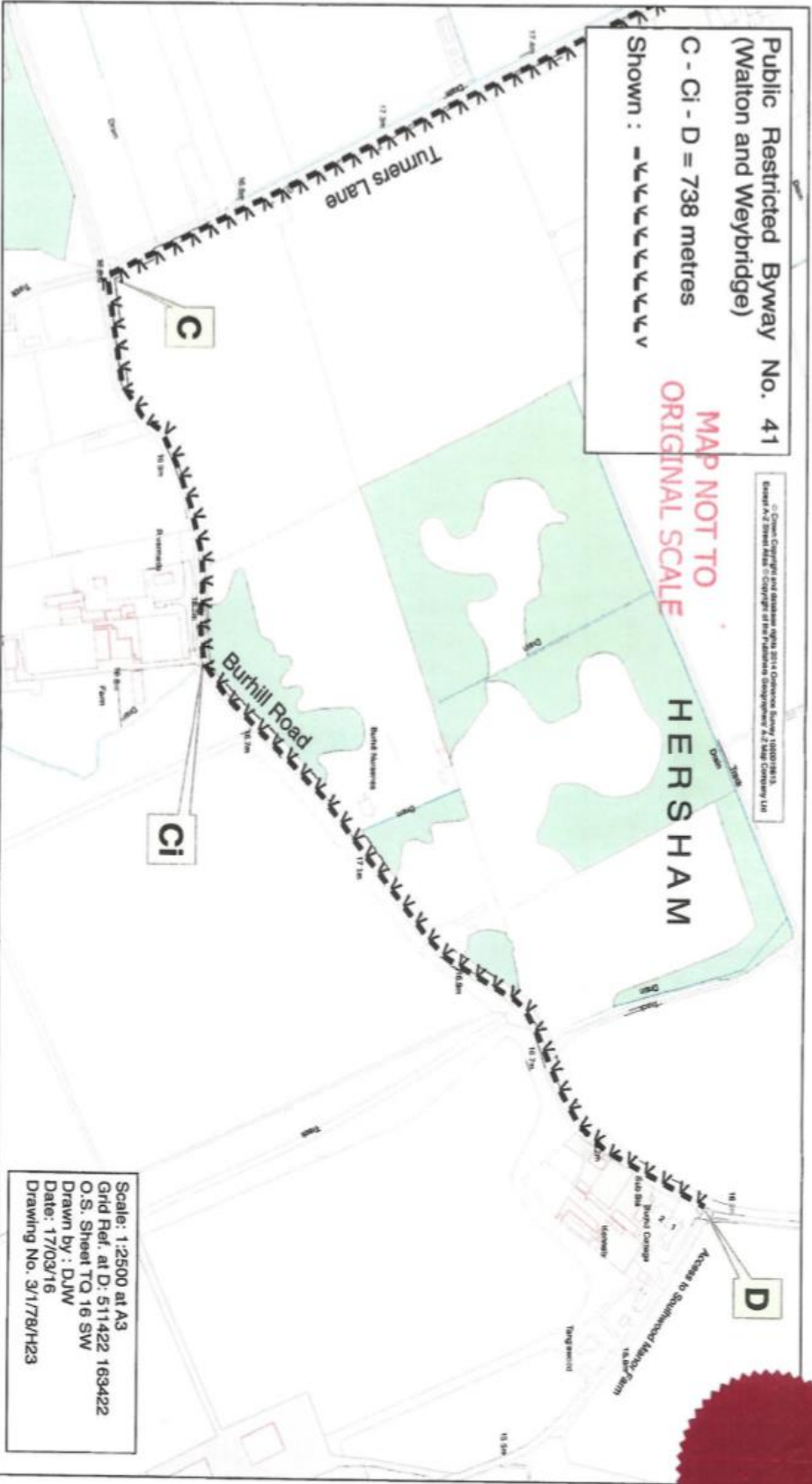
C - Ci - D = 738 metres

Shown : 

MAP NOT TO
ORIGINAL SCALE

HERSHAM

© Crown Copyright and database right 2018 Ordnance Survey 100019813.
Esri and DeLorme - Copyright 1999, All Rights Reserved. Reproduced with their permission. All other trademarks are the property of their respective owners.



Scale: 1:2500 at A3
Grid Ref. at D: 511422 163422
O.S. Sheet TQ 16 SW
Drawn by : DJW
Date: 17/03/16
Drawing No. 3/178/H23

WILDLIFE AND COUNTRYSIDE ACT 1981
MAP MODIFICATION ORDER
BOROUGH OF ELMBRIDGE
WALTON AND WEYBRIDGE



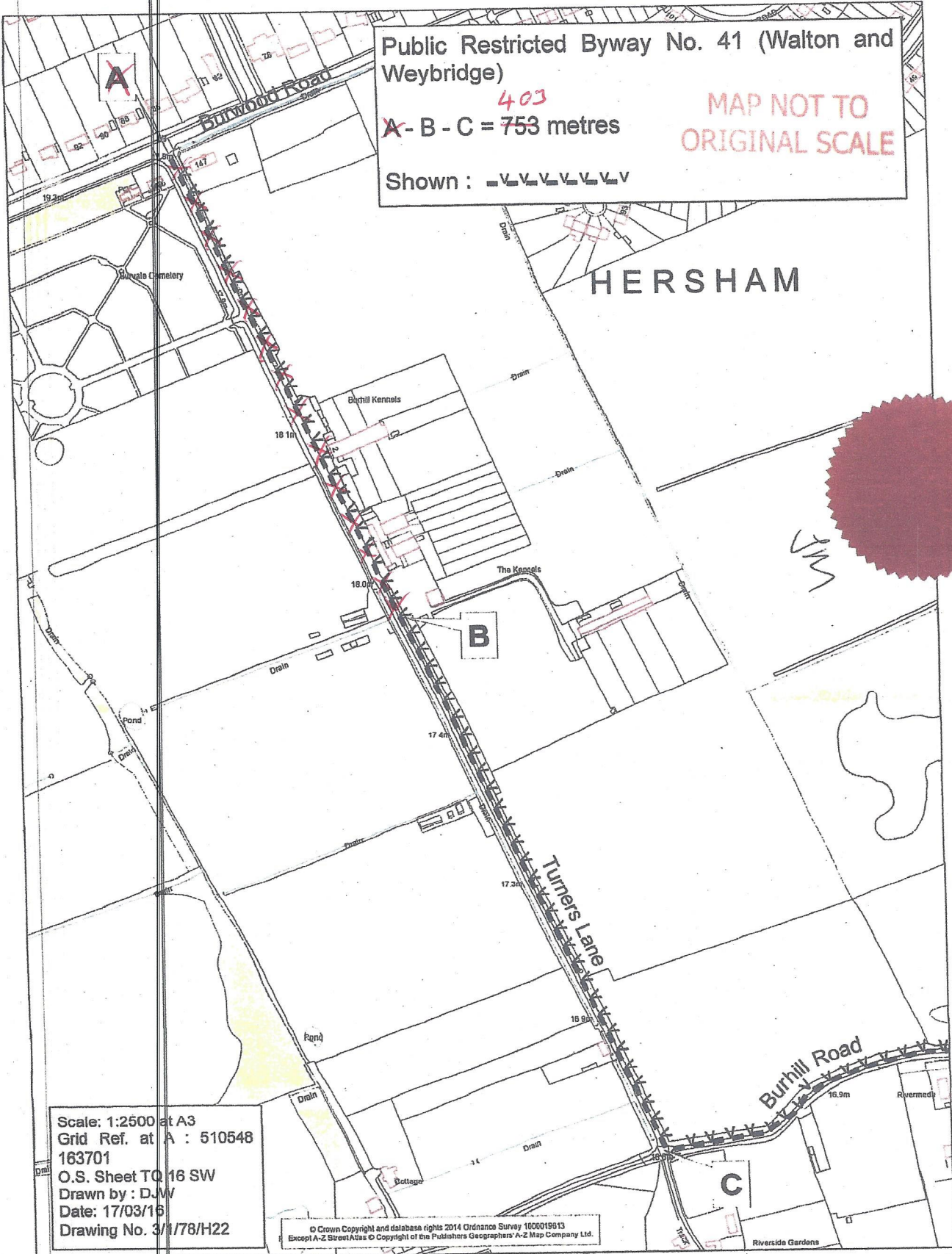
Public Restricted Byway No. 41 (Walton and Weybridge)

403

A - B - C = 753 metres

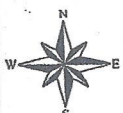
MAP NOT TO ORIGINAL SCALE

Shown : 



Scale: 1:2500 at A3
Grid Ref. at A : 510548
163701
O.S. Sheet TQ 16 SW
Drawn by : D.J.W
Date: 17/03/16
Drawing No. 3/1/78/H22

© Crown Copyright and database rights 2014 Ordnance Survey 1000019513
Except A-Z Street Atlas © Copyright of the Publishers Geographers' A-Z Map Company Ltd.



WILDLIFE AND COUNTRYSIDE ACT 1981
MAP MODIFICATION ORDER
BOROUGH OF ELMBRIDGE
WALTON AND WEYBRIDGE

