

**NOTICE OF ORDER**

**HIGHWAYS ACT 1980 SECTION 119**

**AND**

**WILDLIFE AND COUNTRYSIDE ACT 1981**

**SECTION 53**

Cumbria County Council  
(Footpath nos 423011 and 423012 Parish of St Bees) Public Path  
Diversion and Definitive Map and Statement Modification Order  
2018

Notice is hereby given that the above referenced Order has/have been submitted to the Secretary of State for Environment, Food and Rural Affairs for determination. An Inspector will be appointed by the Secretary of State to determine the Order.

The **start date** for the above Order is **Thursday 25 April 2019**.

Consideration of the Order will take the form of a hearing.

The Hearing will be held at **10.00am** on **Tuesday 29 October 2019** at **The Sea Cote Hotel, The Beach, St Bees, Cumbria, CA27 0ES**.

The effect of the Order, if confirmed without modifications, will be to **extinguish** that section of public footpath no 423011 at Pow Beck in the parish of St Bees from GR 296997 511135 56 m to GR 296973 511091 **and** that section of public footpath no 423012 at Pow Beck in the parish of St Bees from GR 296965 511089 341m to GR 296961 510768;

And to **add** a new section of public footpath no 423011 at Pow Beck in the Parish of St Bees from GR 296997 511135 running westwards for 9m to rail crossing at GR 296988 511133 for 6 metres to GR 296982 511133 5 metres over steps then southwards for 43 metres over a culvert to GR 296973 511091, with a width varying between 0.9 metres and 1.8 metres; **and** a new section of public footpath no 423012 at Pow Beck in the parish of St Bees from GR 296965 511089 running westwards for 24 metres then southwards for 199 m then south eastwards for 85 metres to footbridge at GR 296965 510830 for 12 metres to GR 296975 510825 then south westwards for 73 metres to the beach car park at GR 296961 510768, with a width of 2 metres narrowing to 1.5 over the footbridge.

Any queries relating to this Order should be referred to Bethan Baldry at The Planning Inspectorate, Rights of Way Section, Room 3A Eagle Wing, Temple Quay House, 2 The Square, Temple Quay, Bristol, BS1 6PN. Telephone: 0303 4445722. Email: Bethan.Baldry@planninginspectorate.gov.uk. Please quote reference number ROW/3209194 on all correspondence.

Any person wishing to view the statements of case and other documents relating to this Order may do so by appointment during normal office hours at the Countryside Access Team, Cumbria County Council, Economy and Highways, Regulatory Services, Parkhouse Building, Baron Way, Kingmoor Business Park, Carlisle CA6 4SJ. Contact point: Ms Sandra Smith, Countryside Access Officer, email [Sandra.Smith@cumbria.gov.uk](mailto:Sandra.Smith@cumbria.gov.uk), telephone 07920 711254.

### **Timetable for sending in statements of case**

#### **Within 8 weeks of the start date [by 20 June 2019]**

The Order Making Authority must ensure their statement of case is received by the Secretary of State. As soon as possible after the deadline, the Secretary of State will send a copy (excluding copies of any supporting documents, although these will be available to view at the Authority's offices) to everyone who has made an objection or representation, the applicant and any other person who has written to us in respect of the Order.

#### **Within 12 weeks of the start date [by 18 July 2019]**

Everyone who has made an objection or representation and anyone who wishes to give evidence at the Hearing must ensure their statement of case<sup>1</sup> is received by the Secretary of State. As soon as possible after the deadline, the Secretary of State will send full copies to the Authority. Copies will also be sent to the applicant, every person who has made an objection or representation and any other person who has written to us in respect of the Order (excluding copies of any supporting documents - these will be available to view at the Authority's offices).

Within the same period the applicant (if applicable) must ensure their statement of case is received by the Secretary of State. As soon as possible after the deadline, the Secretary of State will send

---

<sup>1</sup> If you wish to make a legal submission, this should be submitted at the same time as your statement of case. Otherwise legal submissions will have to be submitted in writing on the day of the hearing.

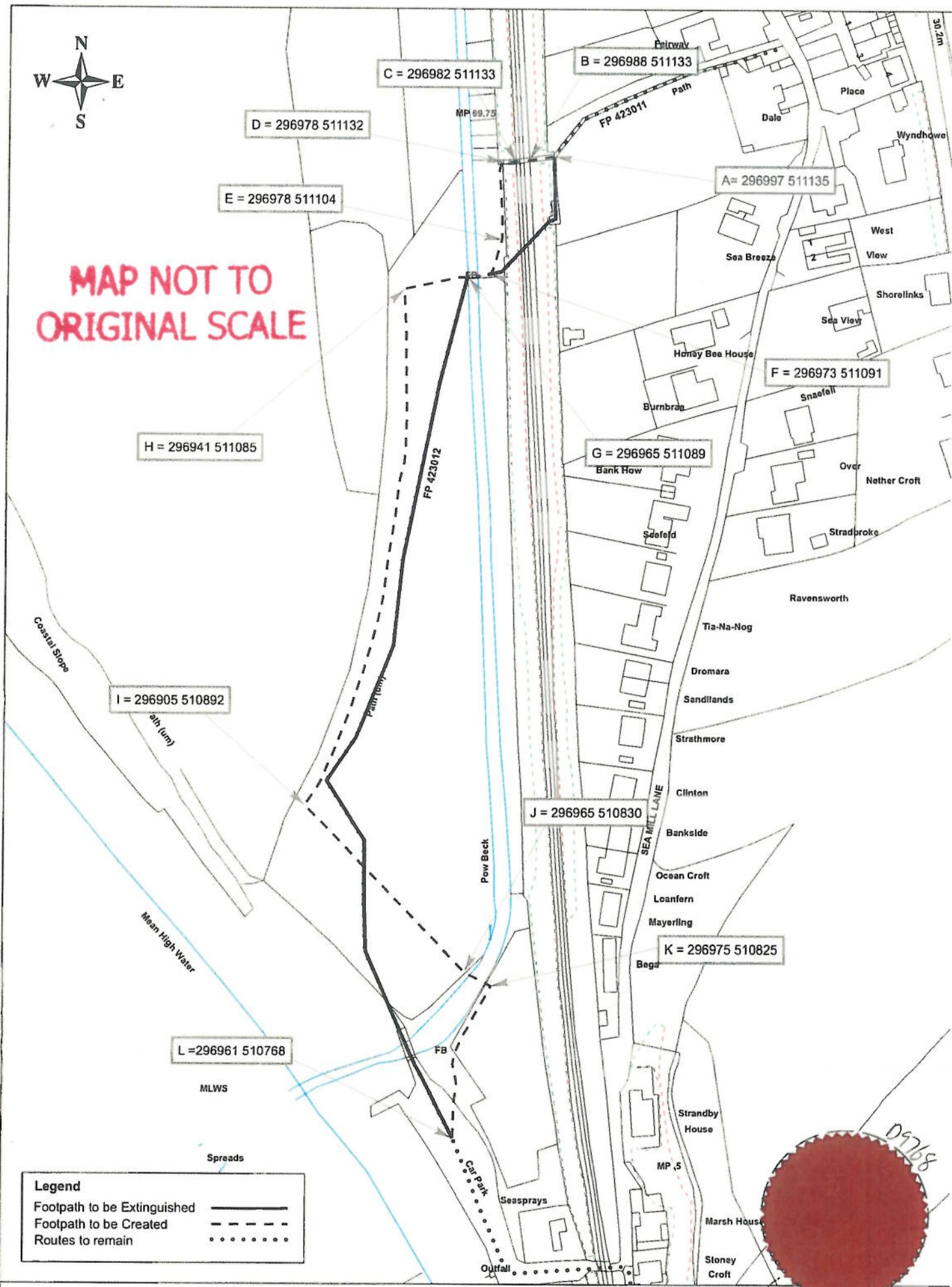
a full copy to the Authority. Copies will also be sent to everyone who has made an objection or representation and any other person who has written to us in respect of the Order (excluding copies of any supporting documents - these will be available to view at the Authority's offices).

All parties must keep to the timetable set out above and ensure that statements of case are received by the Secretary of State on time. Late documents will be returned.

We cannot accept any libellous, racist or abusive comments. Any documents containing such comments will be returned.




MAP NOT TO ORIGINAL SCALE




- C = 296982 511133
- D = 296978 511132
- E = 296978 511104
- H = 296941 511085
- I = 296905 510892
- L = 296961 510768
- A = 296997 511135
- B = 296988 511133
- F = 296973 511091
- G = 296965 511089
- J = 296965 510830
- K = 296975 510825

**Legend**

- Footpath to be Extinguished
- Footpath to be Created
- Routes to remain



Highways Act 1980 Section 119 and Wildlife and Countryside Act 1981 Section 53  
 Public Footpath 423011 & 423012 Diversion Order and Public Path Modification Order  
 Pow Beck, St Bees



© Crown Copyright and Database Right 2017 Ordnance Survey Licence Number 1000315525