

High Speed Rail (West Midlands - Crewe)

Consolidated Plans and Sections as amended
in the House of Commons Select Committee

Volume 1.2: Plans

Secretary of State for Transport
Department for Transport
Great Minster House
33 Horseferry Road
London SW1P 4DR

Winckworth Sherwood LLP
Minerva House
5 Montague Close
London SE1 9BB
(Parliamentary Agents)

**Eversheds Sutherland
(International) LLP**
1 Wood Street
London EC2V 7WS
(Parliamentary Agents)

High Speed Two (HS2) Ltd
Two Snowhill
Snow Hill Queensway
Birmingham
B4 6GA

High Speed Rail (West Midlands - Crewe)

Consolidated Plans and Sections as amended
in the House of Commons Select Committee

Volume 1.2: Plans

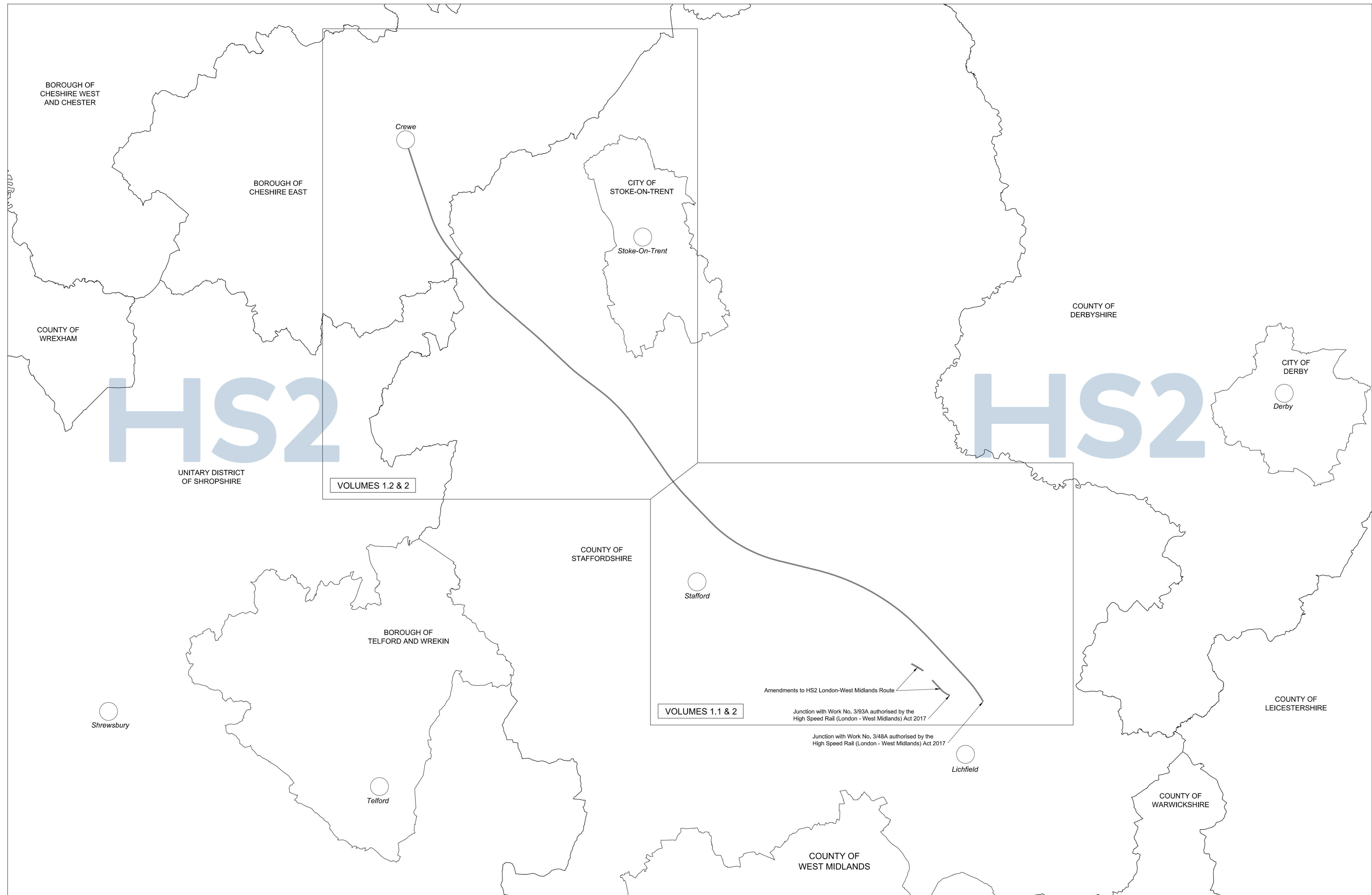
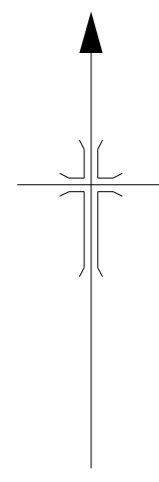
Secretary of State for Transport
Department for Transport
Great Minster House
33 Horseferry Road
London SW1P 4DR

Winckworth Sherwood LLP
Minerva House
5 Montague Close
London SE1 9BB
(Parliamentary Agents)

**Eversheds Sutherland
(International) LLP**
1 Wood Street
London EC2V 7WS
(Parliamentary Agents)

High Speed Two (HS2) Ltd
Two Snowhill
Snow Hill Queensway
Birmingham
B4 6GA

SCHEME DIAGRAM



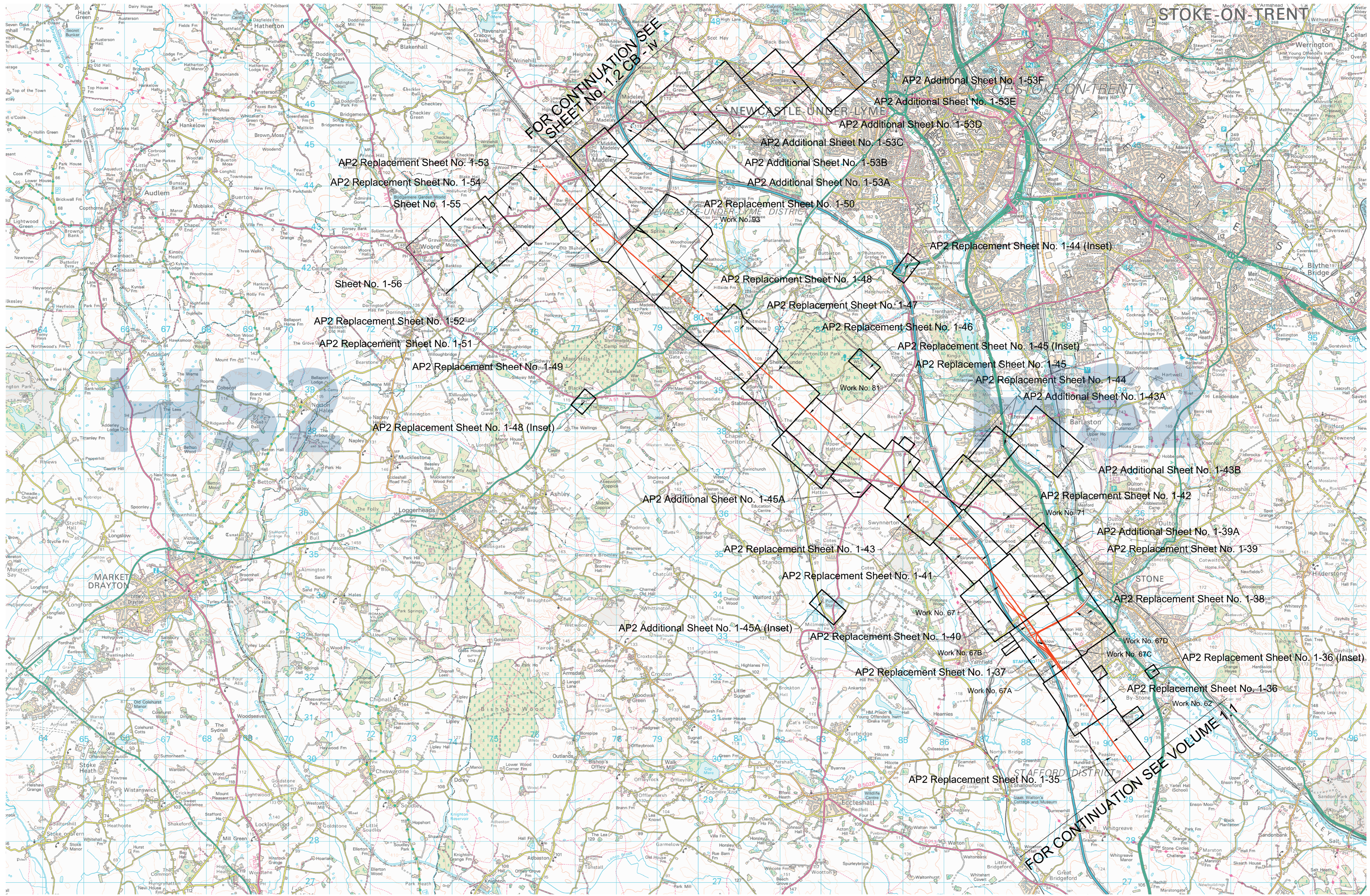

VOLUMES 1.2 & 2

VOLUMES 1.1 & 2

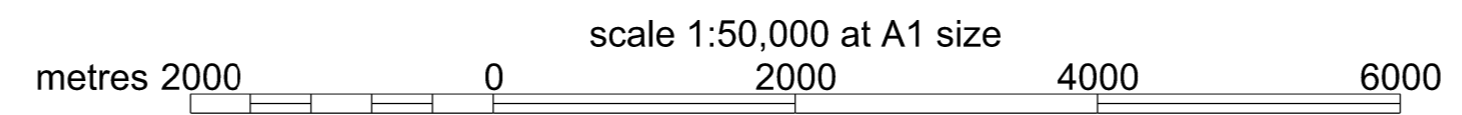
Amendments to HS2 London-West Midlands Route
Junction with Work No. 3/93A authorised by the High Speed Rail (London - West Midlands) Act 2017
Junction with Work No. 3/48A authorised by the High Speed Rail (London - West Midlands) Act 2017




KEY PLAN



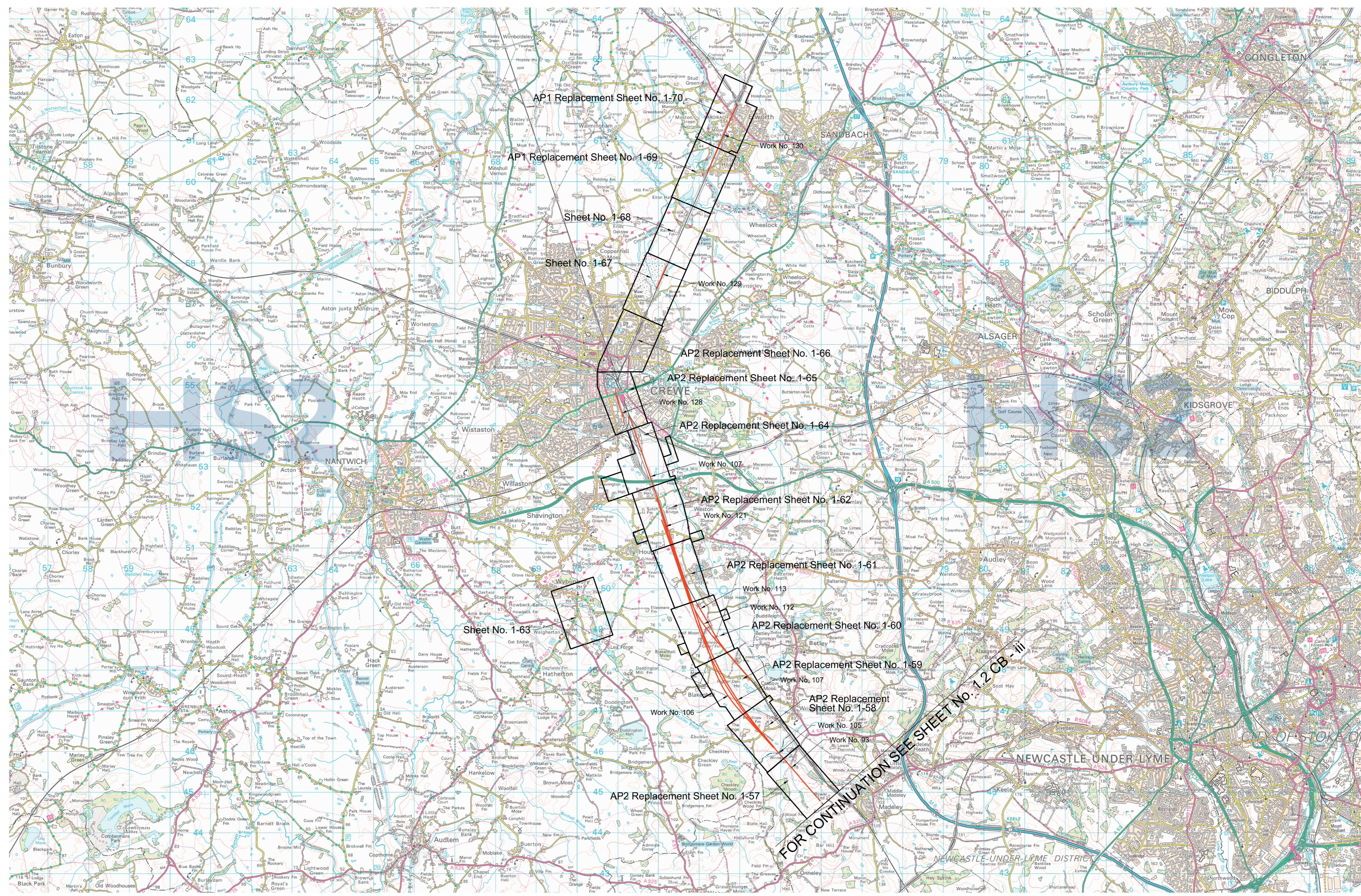

This map is based upon Ordnance Survey material with the permission of Ordnance Survey on behalf of the controller of Her Majesty's stationery office crown copyright. Unauthorised reproduction infringes crown copyright and may lead to prosecution or civil proceedings (Ordnance Survey Licence number 100049190)



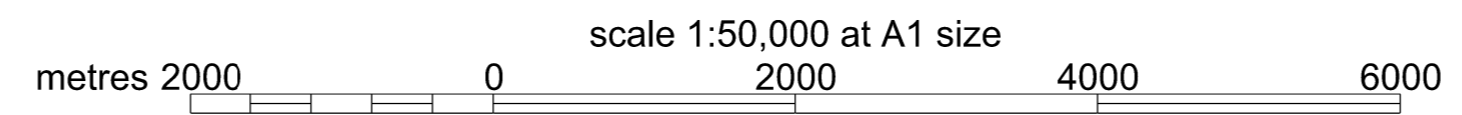
Key:

 Centreline of Railway Works

KEY PLAN



This map is based upon Ordnance Survey material with the permission of Ordnance Survey on behalf of the controller of Her Majesty's Stationery Office copyright. Unauthorised reproduction infringes copyright and may lead to prosecution or civil proceedings (Ordnance Survey Licence number 100049190)



Key:
— Centreline of Railway Works

COUNTY OF STAFFORDSHIRE BOROUGH OF STAFFORD PLAN

REPLACEMENT SHEET No. 1-35

IN PARLIAMENT - SESSION 2017-19

HIGH SPEED RAIL
(WEST MIDLANDS - CREWE)

ADDITIONAL PROVISION
(FEBRUARY 2019)

Work No. 62 (Railway)
Work No. 63 (Gas Main)
Work No. 64 (Access Road)

For Section of Work No. 62 see Sheet No. 2-33
For Section of Work No. 63
see Replacement Sheet No. 2-35
For Section of Work No. 64
see Replacement Sheet No. 2-35

The area enclosed by any limit of deviation or by any limit of land to be acquired or used is the area extending to the outer edge of the line marking those limits

This map is based upon Ordnance Survey material with the permission of Ordnance Survey on behalf of the controller of Her Majesty's stationary office crown copyright. Unauthorised reproduction infringes crown copyright and may lead to prosecution or civil proceedings (Ordnance Survey Licence number 100049190)

FEBRUARY 2019 AMENDMENTS TO THIS SHEET
ARE AS FOLLOWS :-

Work No. 64 amended

Plots AP2-2, AP2-3 and AP2-4 added in the Parish of Whitgreave

Plots AP2-3, AP2-4, AP2-5, AP2-6, AP2-8, AP2-9, AP2-10, AP2-11, AP2-13, AP2-15, AP2-16, AP2-17, AP2-18, AP2-19, AP2-20, AP2-21 and AP2-22 added in the Parish of Stone Rural

Plots 10a, 11a and 19a added in the Parish of Stone Rural

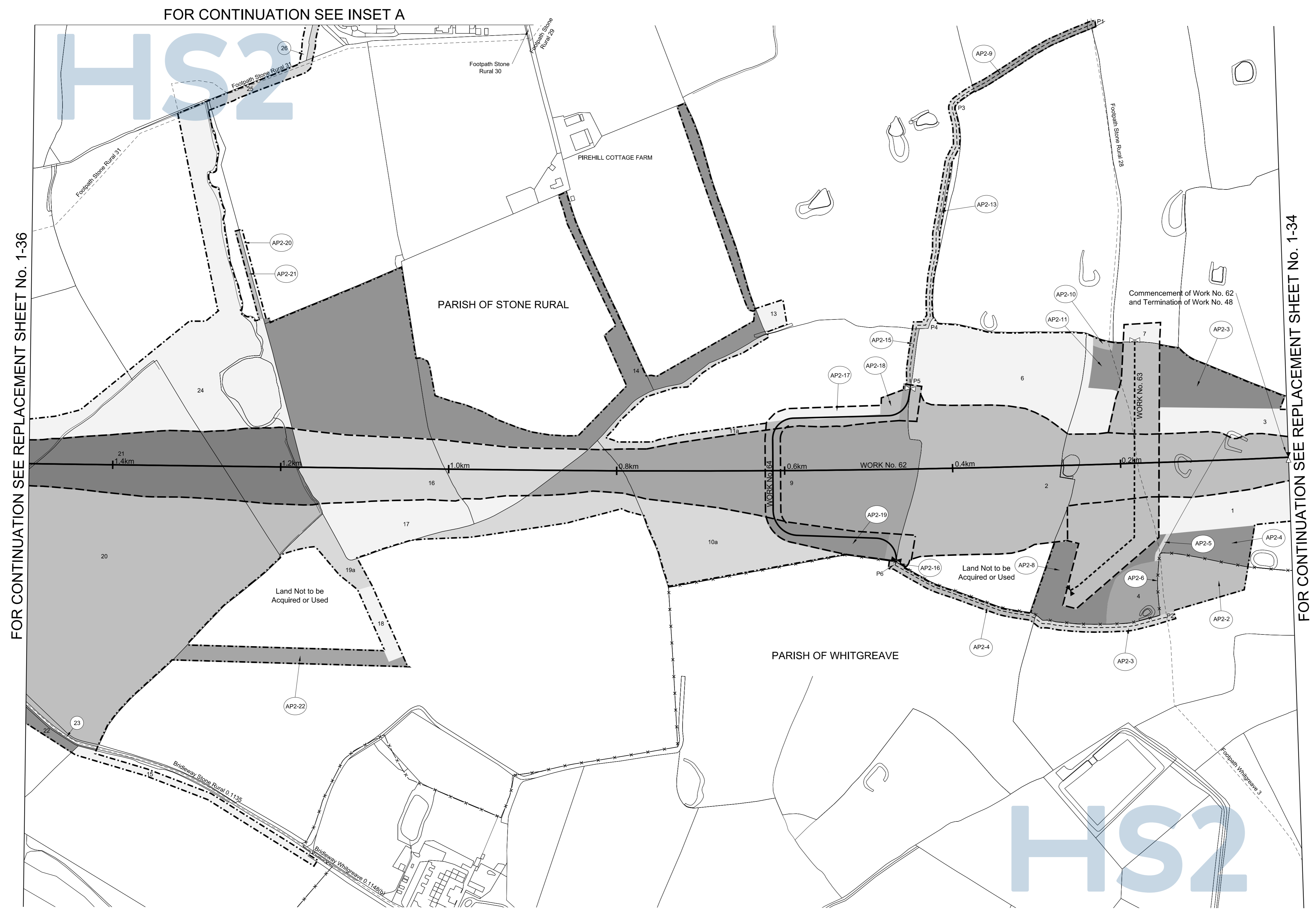
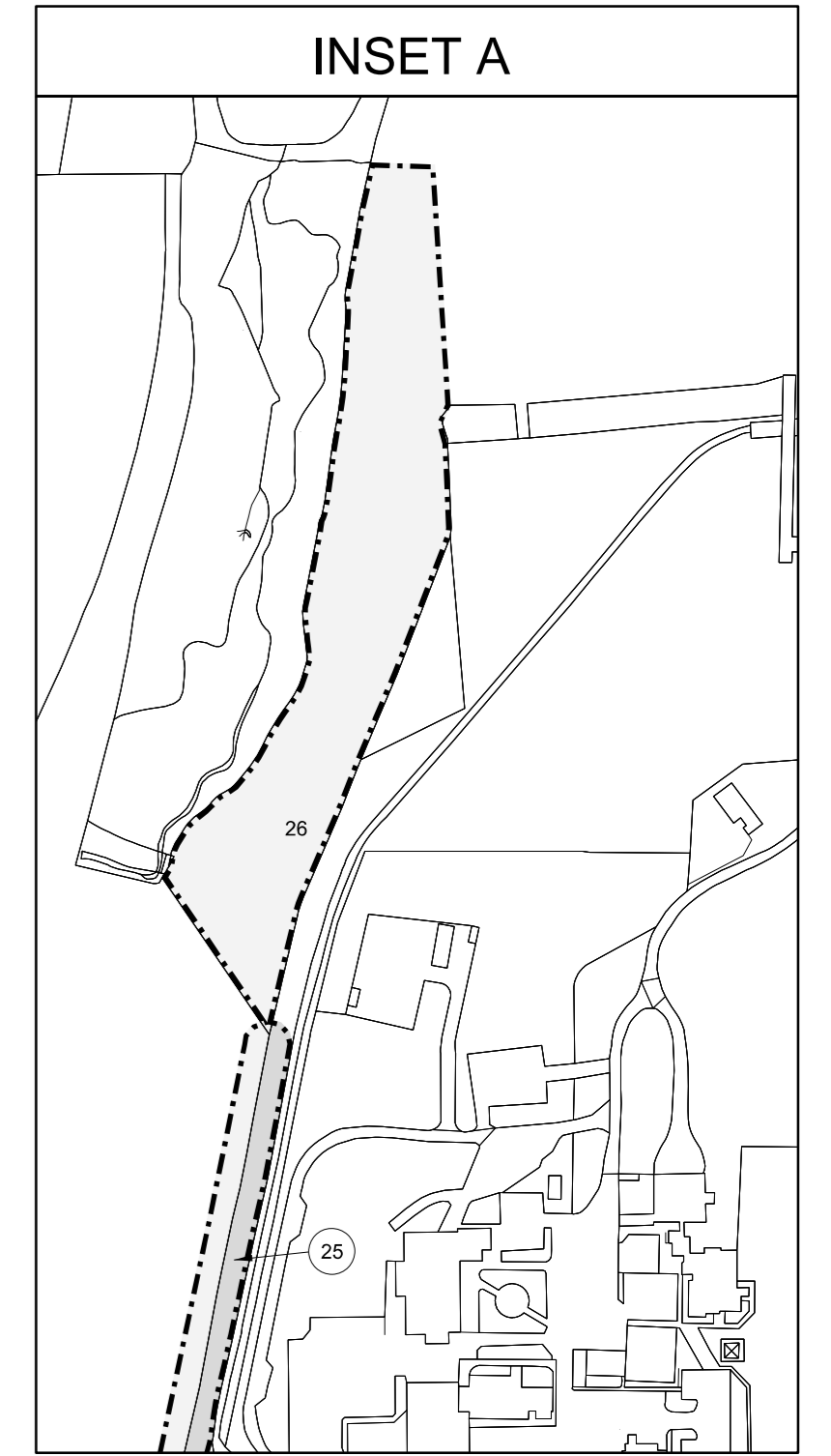
Plots AP1-1, 8, 10, 11 and 19 removed in the Parish of Stone Rural

Points P1, P2, P3, P4, P5 and P6 moved

MARCH 2018 AMENDMENTS TO THIS SHEET
ARE AS FOLLOWS :-

Plot AP1-1 added in the Parish of Stone Rural

Plot 5 removed in the Parish of Stone Rural



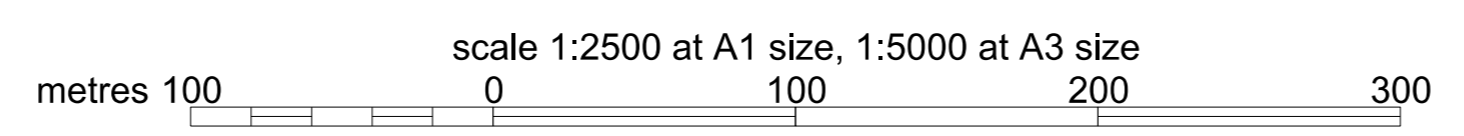
FOR CONTINUATION SEE REPLACEMENT SHEET No. 1-36

FOR CONTINUATION SEE REPLACEMENT SHEET No. 1-34

FOR CONTINUATION SEE INSET A

HS2

HS2



COUNTY OF STAFFORDSHIRE BOROUGH OF STAFFORD PLAN

REPLACEMENT SHEET No. 1-36
IN PARLIAMENT - SESSION 2017-19
HIGH SPEED RAIL
(WEST MIDLANDS - CREWE)
ADDITIONAL PROVISION
(FEBRUARY 2019)

Work No. 61B (Highway Widening)
Works Nos. 62, 67, 67A (Railways)
Work No. 65 (Road)
Work No. 66 (Access Road)

For Section of Work No. 61B
see Replacement Sheet No. 2-32
For Section of Work No. 62 see Sheet No. 2-33
For Section of Work No. 65
see Replacement Sheet No. 2-35
For Section of Work No. 66
see Replacement Sheet No. 2-35
For Section of Work No. 67 see Sheet No. 2-36
For Section of Work No. 67A see Sheet No. 2-37

The area enclosed by any limit of deviation or by any limit of land to be acquired or used is the area extending to the outer edge of the line marking those limits

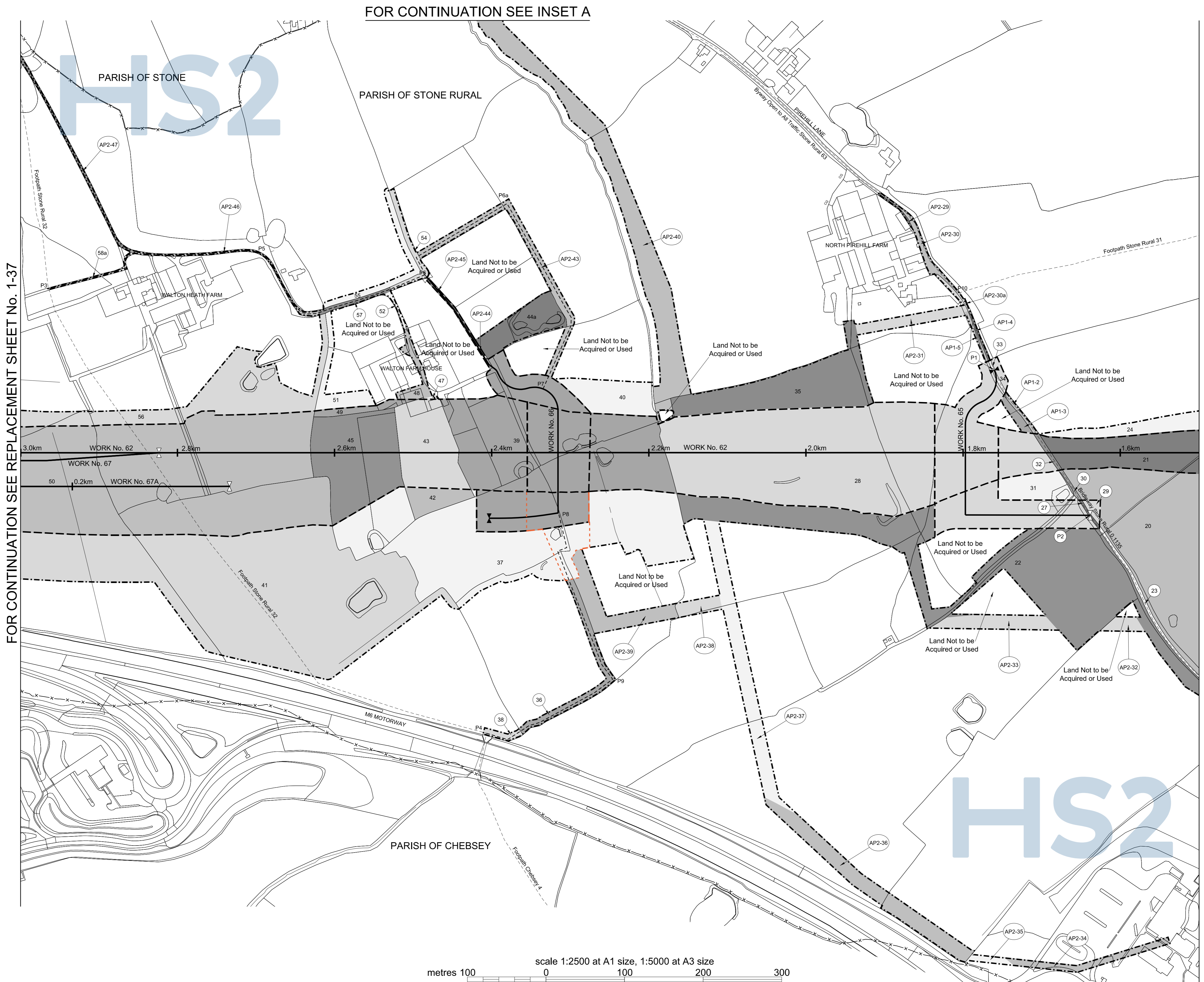
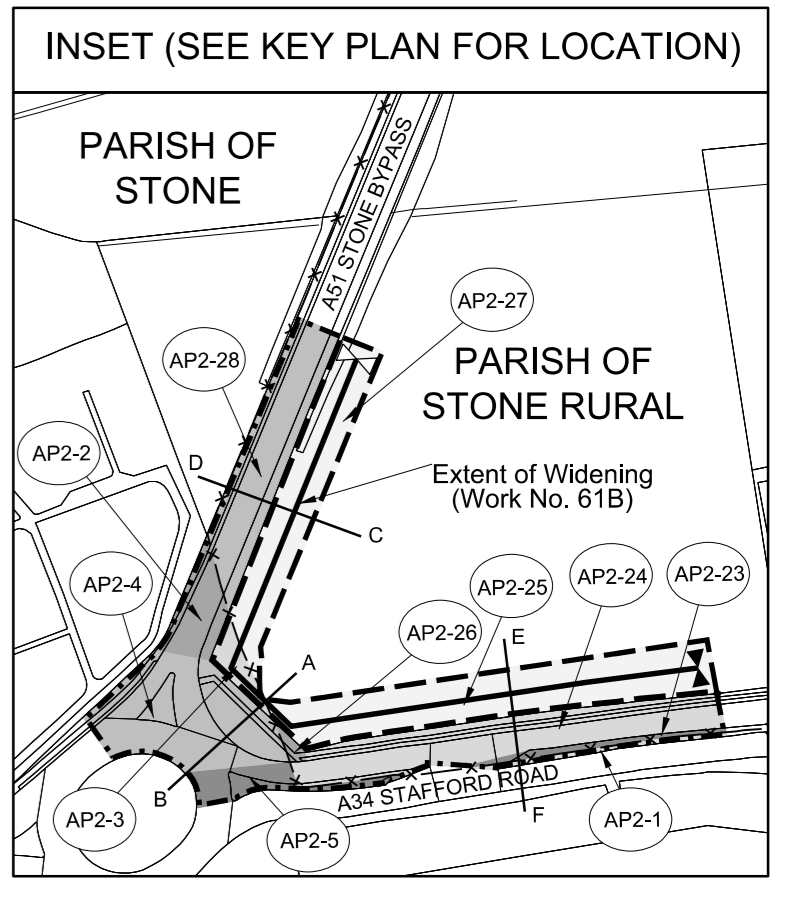
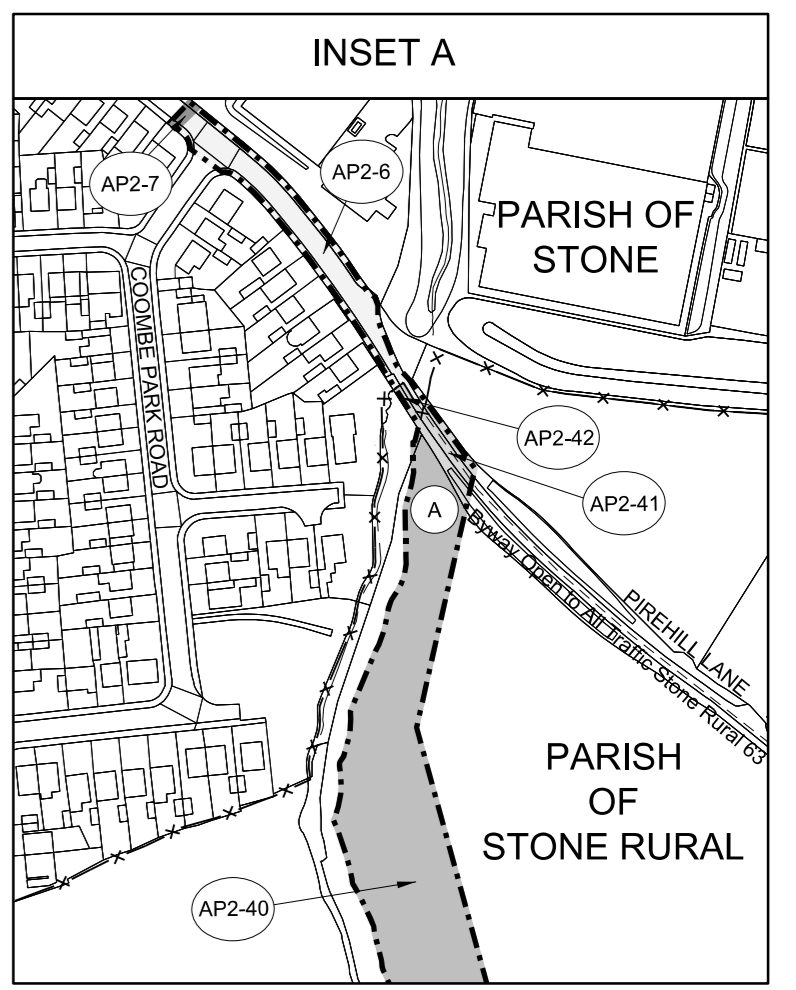
This map is based upon Ordnance Survey material with the permission of Ordnance Survey on behalf of the controller of Her Majesty's Stationery Office crown copyright. Unauthorised reproduction infringes crown copyright and may lead to prosecution or civil proceedings (Ordnance Survey Licence number 100049190)

FEBRUARY 2019 AMENDMENTS TO THIS SHEET
ARE AS FOLLOWS :-

Work No. 66 amended
Work No. 61B added
Plots AP2-23, AP2-24, AP2-25, AP2-26, AP2-27, AP2-28, AP2-29, AP2-30, AP2-30a, AP2-31, AP2-32, AP2-33, AP2-34, AP2-35, AP2-36, AP2-37, AP2-38, AP2-39, AP2-40, AP2-41, AP2-42, AP2-43, AP2-44, AP2-45, AP2-46 and AP2-47 added in the Parish of Stone Rural
Plots 44a and 58a added in the Parish of Stone Rural
Plots 44, 46 and 58 removed in the Parish of Stone Rural
Plots AP2-1, AP2-2, AP2-3, AP2-4, AP2-5, AP2-6 and AP2-7 added in the Parish of Stone
Inset A added
Inset added
Point P6a added
Point P7 moved

MARCH 2018 AMENDMENTS TO THIS SHEET
ARE AS FOLLOWS :-

Plots AP1-2, AP1-3, AP1-4 and AP1-5 added in the Parish of Stone Rural

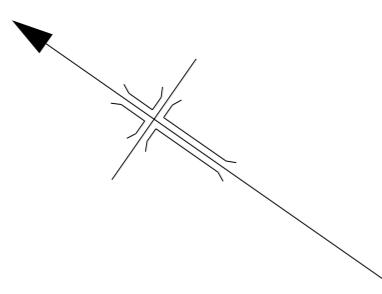


FOR CONTINUATION SEE REPLACEMENT SHEET No. 1-37

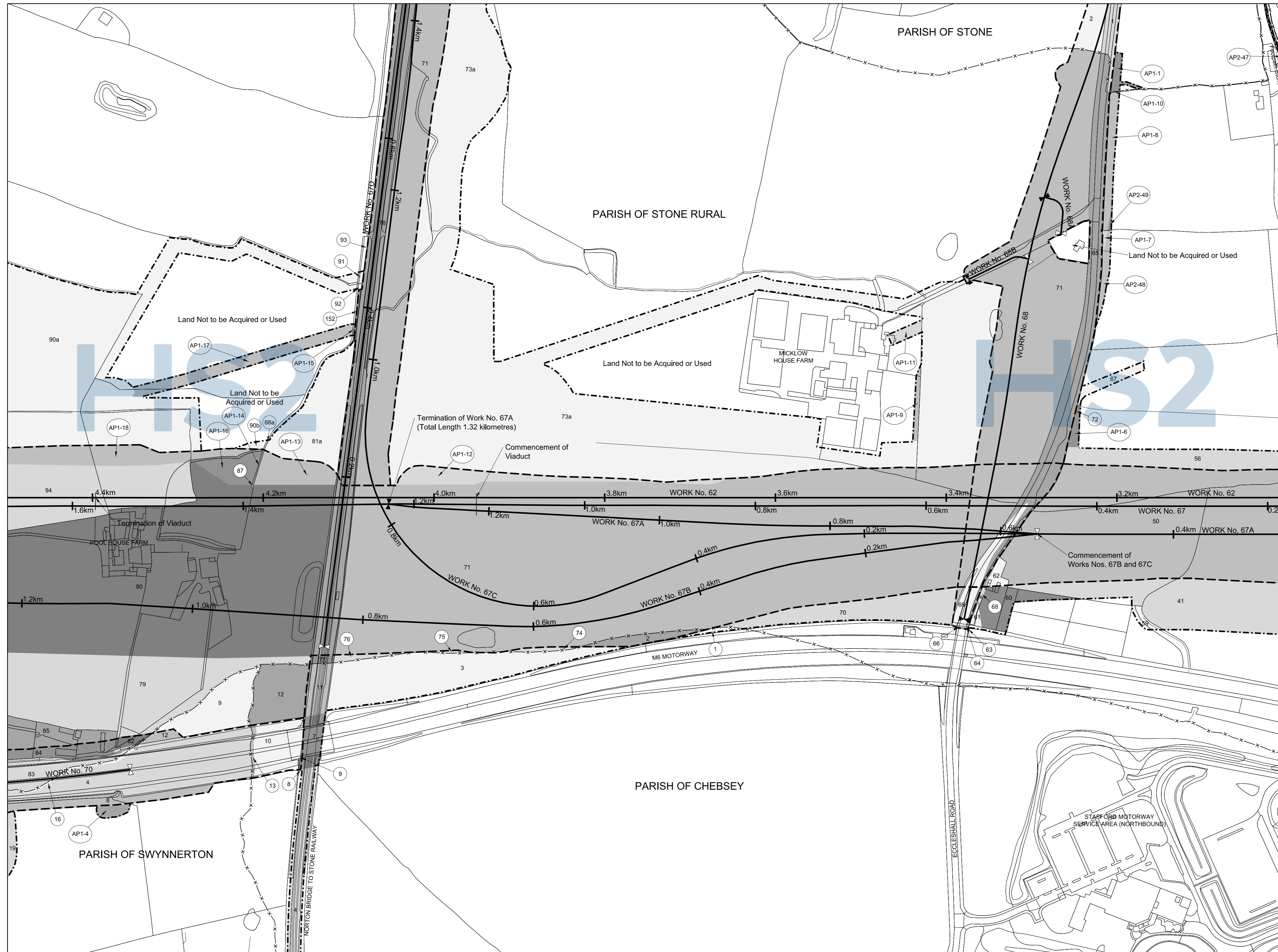
FOR CONTINUATION SEE REPLACEMENT SHEET No. 1-35

scale 1:2500 at A1 size, 1:5000 at A3 size
metres 100 0 100 200 300

COUNTY OF STAFFORDSHIRE BOROUGH OF STAFFORD PLAN



FOR CONTINUATION SEE REPLACEMENT SHEET No. 1-38



FOR CONTINUATION SEE REPLACEMENT SHEET NO. 1-39 AND 1-40

FOR CONTINUATION SEE REPLACEMENT SHEET NO. 1-36

FOR CONTINUATION SEE INSET A

REPLACEMENT SHEET No. 1-37

IN PARLIAMENT - SESSION 2017-19

HIGH SPEED RAIL
(WEST MIDLANDS - CREWE)

ADDITIONAL PROVISION
(FEBRUARY 2019)

Work No. 62, 67, 67A, 67B, 67C, 67D (Railways)
Works Nos. 68, 70 (Roads)
Works Nos. 68A, 68B (Access Roads)

For Section of Work No. 62 see Sheet No. 2-34
For Section of Work No. 67 see Sheet No. 2-36
For Section of Work No. 67A see Sheet No. 2-37
For Section of Work No. 67B see Sheet No. 2-37
For Section of Work No. 67C see Sheet No. 2-38
For Section of Work No. 67D see Sheet No. 2-38
For Section of Work No. 68 see Sheet No. 2-39
For Section of Work No. 68A see Sheet No. 2-39
For Section of Work No. 68B see Sheet No. 2-39
For Section of Work No. 70 see Sheet No. 2-40

The area enclosed by any limit of deviation or by any limit of land to be acquired or used is the area extending to the outer edge of the line marking those limits

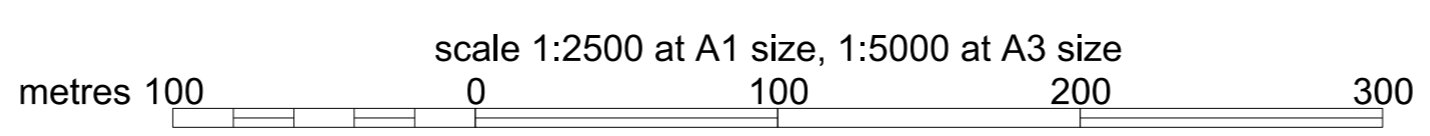
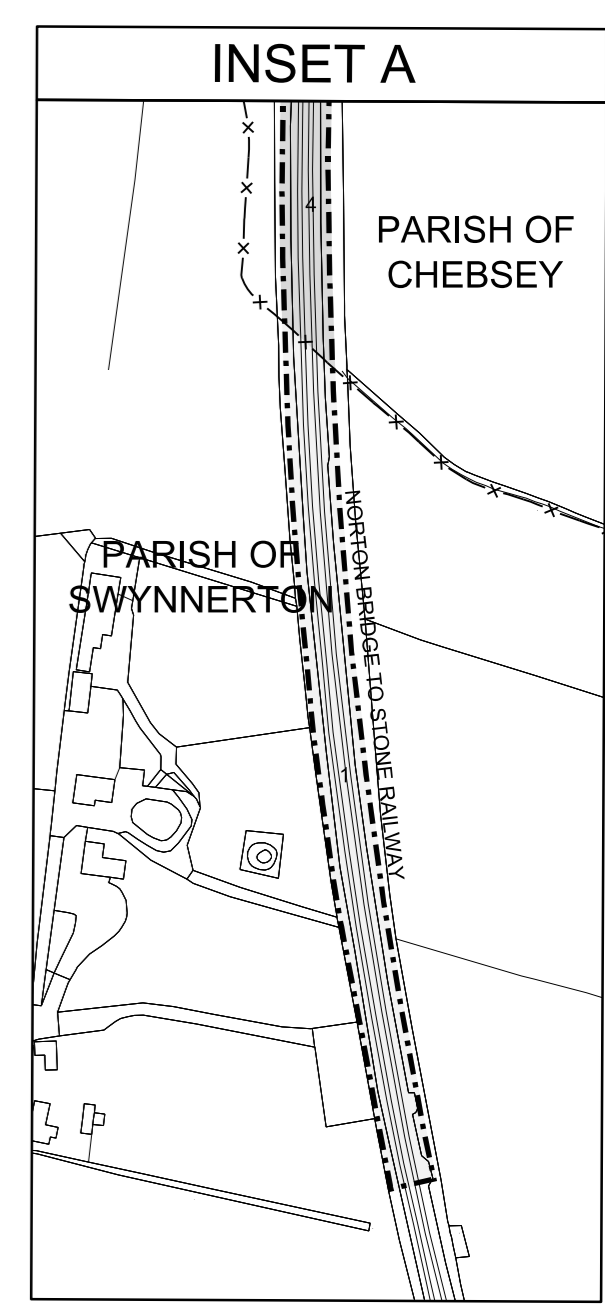
This map is based upon Ordnance Survey material with the permission of Ordnance Survey on behalf of the controller of Her Majesty's stationery office crown copyright. Unauthorised reproduction infringes crown copyright and may lead to prosecution or civil proceedings (Ordnance Survey Licence number 100049190)

FEBRUARY 2019 AMENDMENTS TO THIS SHEET ARE AS FOLLOWS :-

Plots AP2-47, AP2-48 and AP2-49 added in the Parish of Stone Rural

MARCH 2018 AMENDMENTS TO THIS SHEET ARE AS FOLLOWS :-

Plots AP1-6, AP1-7, AP1-8, AP1-9, AP1-10, AP1-11, AP1-12, AP1-13, AP1-14, AP1-15, AP1-16, AP1-17 and AP1-18 added in the Parish of Stone Rural
Plot AP1-1 added in the Parish of Stone
Plot AP1-4 added in the Parish of Swynnerton
Plots 73a, 81a, 88a, 90a and 90b added in the Parish of Stone Rural
Plots 73, 81, 88, 89 and 90 removed in the Parish of Stone Rural



COUNTY OF STAFFORDSHIRE BOROUGH OF STAFFORD PLAN

REPLACEMENT SHEET No. 1-38

IN PARLIAMENT - SESSION 2017-19

HIGH SPEED RAIL
(WEST MIDLANDS - CREWE)
ADDITIONAL PROVISION
(FEBRUARY 2019)

Work No. 67C, 67D (Railway)
Works Nos. 68, 69B (Roads)

For Section of Work No. 67C see Sheet No. 2-38
For Section of Work No. 67D see Sheet No. 2-38
For Section of Work No. 68 see Sheet No. 2-39
For Section of Work No. 69B see Sheet No. 2-40

The area enclosed by any limit of deviation or by any limit of land to be acquired or used is the area extending to the outer edge of the line marking those limits

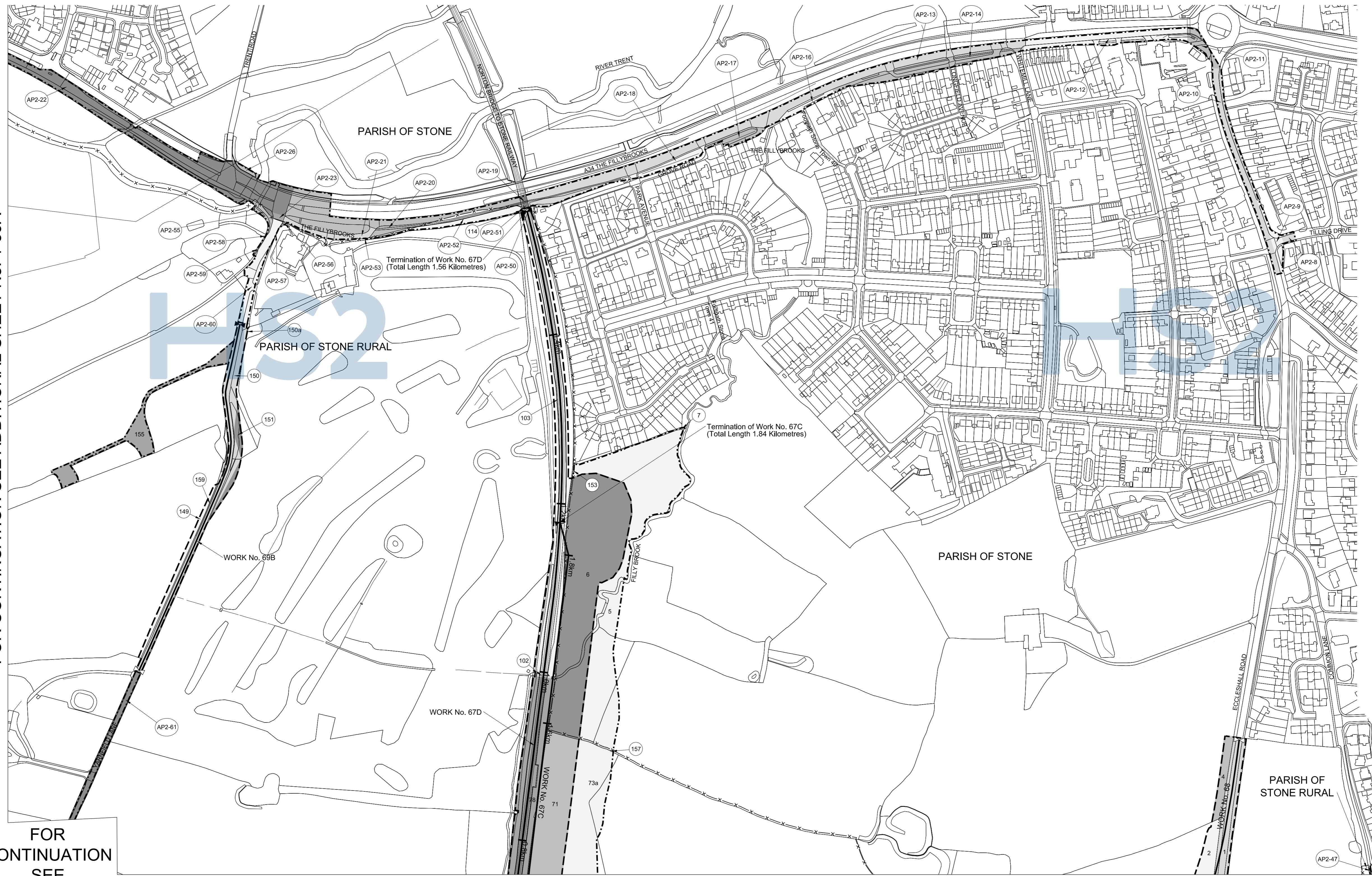
This map is based upon Ordnance Survey material with the permission of Ordnance Survey on behalf of the controller of Her Majesty's stationery office crown copyright. Unauthorised reproduction infringes crown copyright and may lead to prosecution or civil proceedings (Ordnance Survey Licence number 100049190)

FEBRUARY 2019 AMENDMENTS TO THIS SHEET ARE AS FOLLOWS :-

Plots AP2-47, AP2-50, AP2-51, AP2-52, AP2-53, AP2-55, AP2-56, AP2-57, AP2-58, AP2-59, AP2-60 and AP2-61 added in the Parish of Stone Rural
Plots AP2-8, AP2-9, AP2-10, AP2-11, AP2-12, AP2-13, AP2-14, AP2-16, AP2-17, AP2-18, AP2-19, AP2-20, AP2-21, AP2-22, AP2-23 and AP2-26 added in the Parish of Stone
Plot 3 removed in the Parish of Stone

MARCH 2018 AMENDMENTS TO THIS SHEET ARE AS FOLLOWS :-

Plot 73a added in the Parish of Stone Rural
Plot 73 removed in the Parish of Stone Rural



FOR CONTINUATION SEE ADDITIONAL SHEET No. 1-39A

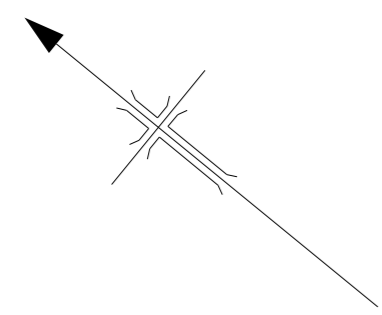
FOR CONTINUATION
SEE
REPLACEMENT
SHEET No. 1-39

FOR CONTINUATION SEE REPLACEMENT SHEET No. 1-37

scale 1:2500 at A1 size, 1:5000 at A3 size
metres 100 0 100 200 300

Drawing No. C861-ARP-HY-DPL-000-120222 Rev CB

COUNTY OF STAFFORDSHIRE BOROUGH OF STAFFORD PLAN



REPLACEMENT SHEET No. 1-39

IN PARLIAMENT - SESSION 2017-19

HIGH SPEED RAIL
(WEST MIDLANDS - CREWE)

ADDITIONAL PROVISION
(FEBRUARY 2019)

Works Nos. 62, 67, 67B (Railways)
Works Nos. 69, 70 (Roads)
Works No. 70A, 70B (Access Roads)

For Section of Work No. 62 see Sheet No. 2-34
For Section of Work No. 67 see Sheet No. 2-36
For Section of Work No. 67B see Sheet No. 2-37
For Section of Work No. 69 see Sheet No. 2-39
For Section of Work No. 70 see Sheet No. 2-40
For Section of Work No. 70A see Sheet No. 2-41
For Section of Work No. 70B see Sheet No. 2-41

The area enclosed by any limit of deviation or by any limit of land to be acquired or used is the area extending to the outer edge of the line marking those limits

This map is based upon Ordnance Survey material with the permission of Ordnance Survey on behalf of the controller of Her Majesty's stationery office crown copyright. Unauthorised reproduction infringes crown copyright and may lead to prosecution or civil proceedings (Ordnance Survey Licence number 100049190)

FOR CONTINUATION
SEE REPLACEMENT
SHEET No. 1-38

FEBRUARY 2019 AMENDMENTS TO THIS SHEET
ARE AS FOLLOWS :-

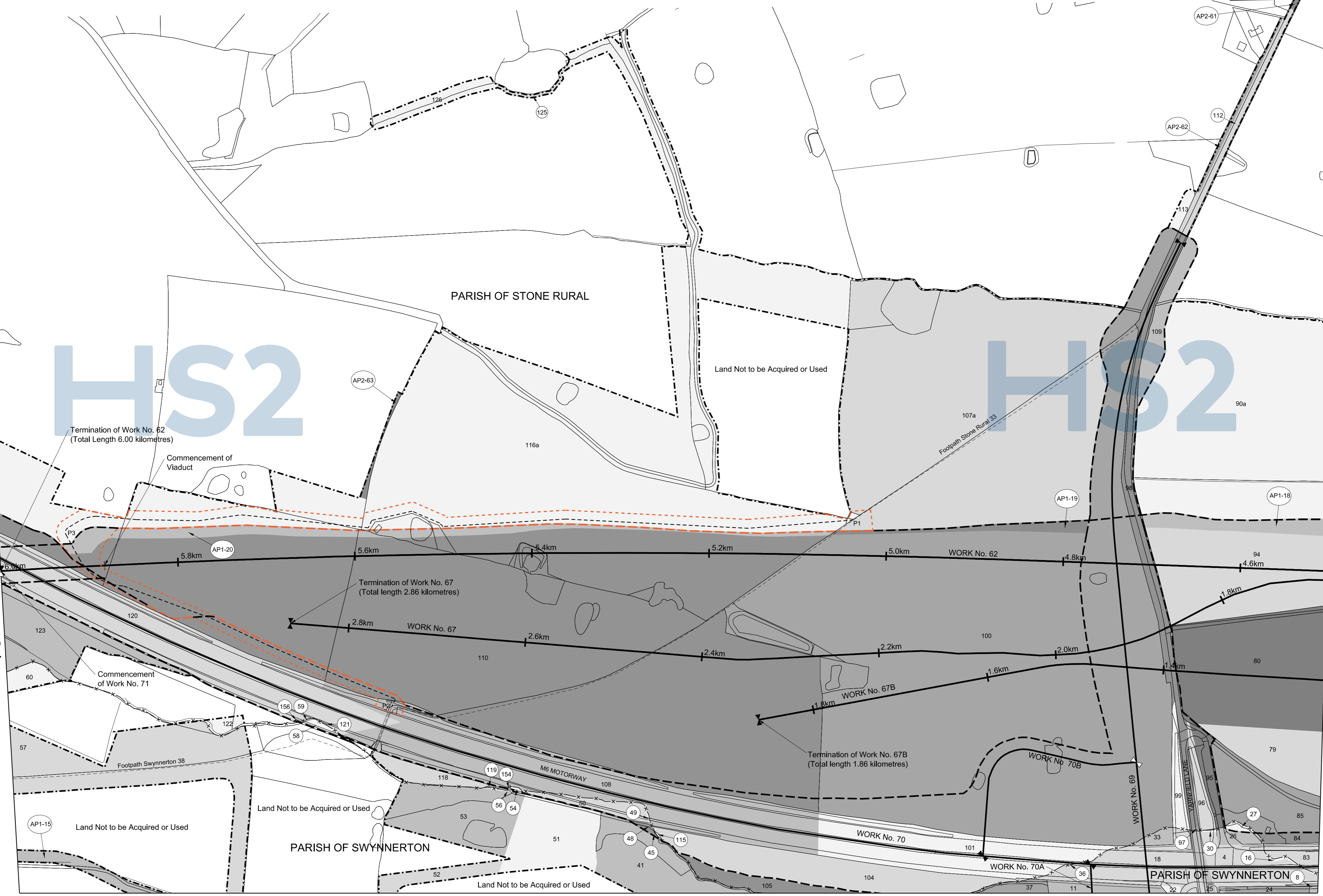
Plots AP2-61, AP2-62 and AP2-63 added in the Parish of Stone Rural

MARCH 2018 AMENDMENTS TO THIS SHEET
ARE AS FOLLOWS :-

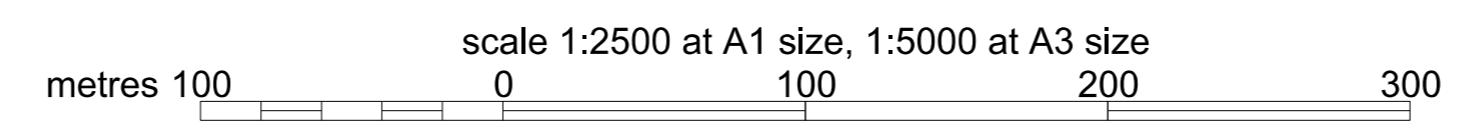
Plots AP1-18, AP1-19 and AP1-20 added in the Parish of Stone Rural
Plot AP1-15 added in the Parish of Swynnerton
Plots 90a, 107a and 116a added in the Parish of Stone Rural
Plots 90, 107 and 116 removed in the Parish of Stone Rural
Alignment of proposed diversion of footpath Stone Rural 33 between points P1, P3 and P2 amended

FOR CONTINUATION SEE REPLACEMENT SHEET No. 1-41

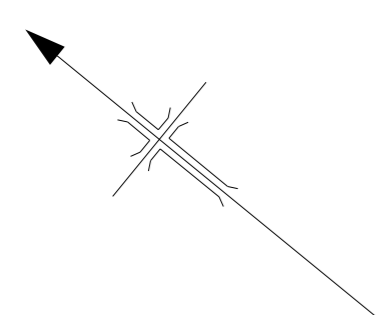
FOR CONTINUATION SEE REPLACEMENT SHEET No. 1-37



FOR CONTINUATION SEE REPLACEMENT SHEET No. 1-40



COUNTY OF STAFFORDSHIRE BOROUGH OF STAFFORD PLAN



ADDITIONAL SHEET No. 1-39A

IN PARLIAMENT - SESSION 2017-19

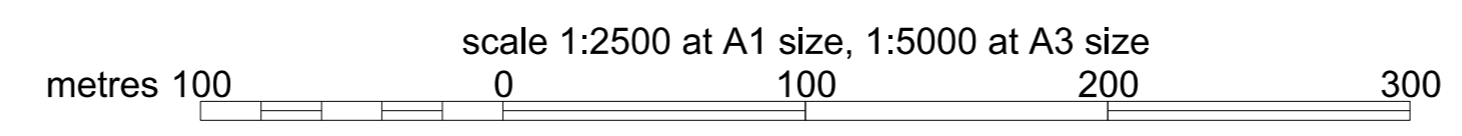
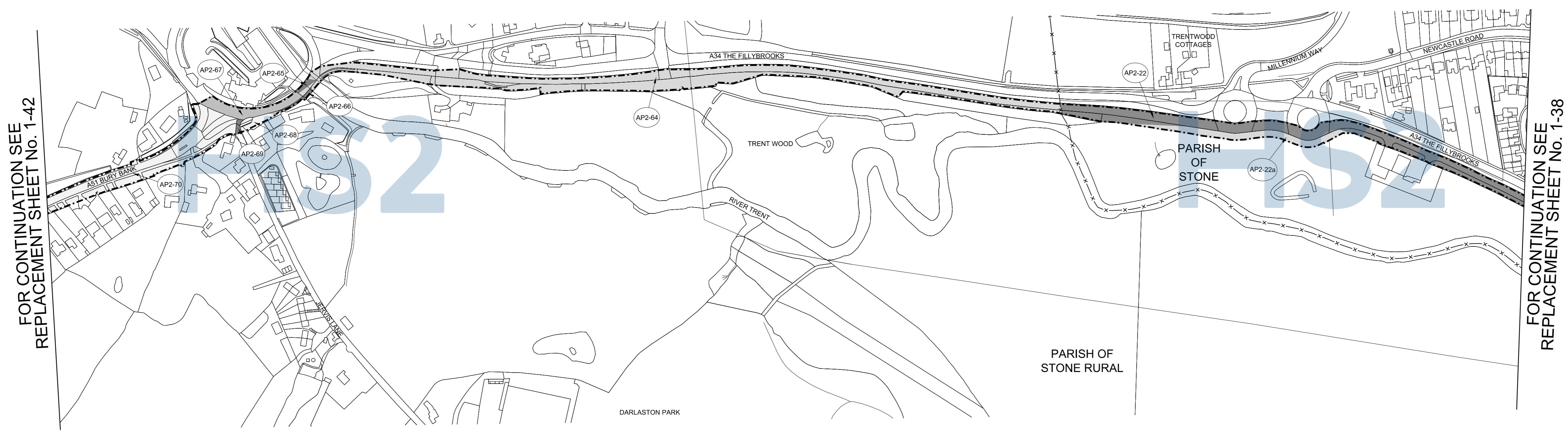
HIGH SPEED RAIL
(WEST MIDLANDS - CREWE)

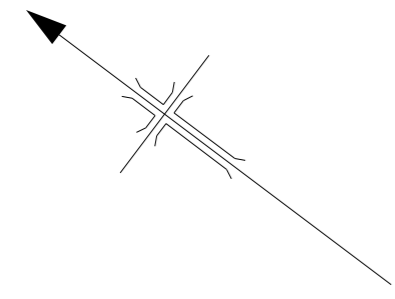
ADDITIONAL PROVISION
(FEBRUARY 2019)

Additional Land

The area enclosed by any limit of deviation or by any limit of land to be acquired or used is the area extending to the outer edge of the line marking those limits

This map is based upon Ordnance Survey material with the permission of Ordnance Survey on behalf of the controller of Her Majesty's stationery office crown copyright. Unauthorised reproduction infringes crown copyright and may lead to prosecution or civil proceedings (Ordnance Survey Licence number 100049190)





COUNTY OF STAFFORDSHIRE BOROUGH OF STAFFORD PLAN

REPLACEMENT SHEET No. 1-40

IN PARLIAMENT - SESSION 2017-19

HIGH SPEED RAIL
(WEST MIDLANDS - CREWE)

ADDITIONAL PROVISION
(FEBRUARY 2019)

Work No. 69 (Road)
Works Nos. 69A, 70A, (Access Roads)

For Section of Work No. 69 see Sheet No. 2-39
For Section of Work No. 69A see Sheet No. 2-40
For Section of Work No. 70A see Sheet No. 2-41

The area enclosed by any limit of deviation or by any limit of land to be acquired or used is the area extending to the outer edge of the line marking those limits

This map is based upon Ordnance Survey material with the permission of Ordnance Survey on behalf of the controller of Her Majesty's stationery office crown copyright. Unauthorised reproduction infringes crown copyright and may lead to prosecution or civil proceedings (Ordnance Survey licence 100049190)

FEBRUARY 2019 AMENDMENTS TO THIS SHEET
ARE AS FOLLOWS :-

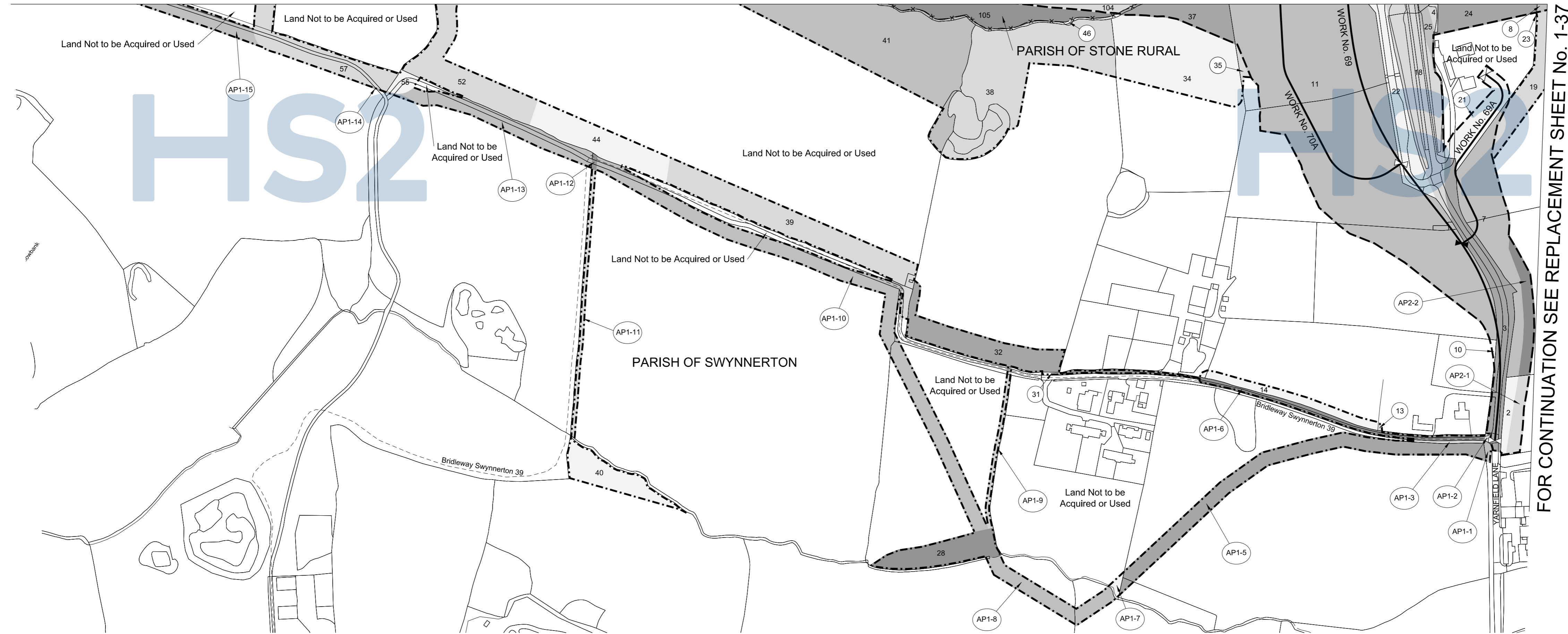
Plots AP2-1 and AP2-2 added in the Parish of Swynnerton

MARCH 2018 AMENDMENTS TO THIS SHEET
ARE AS FOLLOWS :-

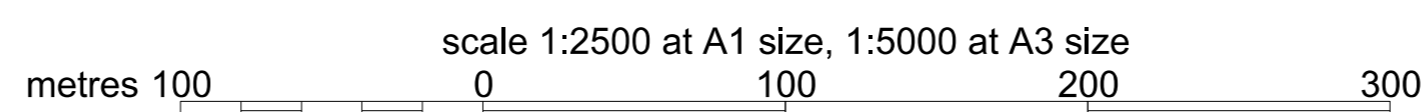
Plots AP1-1, AP1-2, AP1-3, AP1-5, AP1-6, AP1-7, AP1-8, AP1-9, AP1-10, AP1-11, AP1-12, AP1-13, AP1-14 and AP1-15 added in the Parish of Swynnerton

Plots 5, 6, 29 and 43 removed in the Parish of Swynnerton

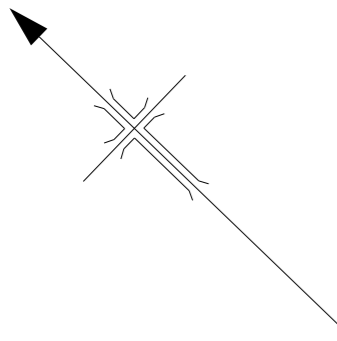
FOR CONTINUATION SEE REPLACEMENT SHEET No. 1-39



FOR CONTINUATION SEE REPLACEMENT SHEET No. 1-37



COUNTY OF STAFFORDSHIRE BOROUGH OF STAFFORD PLAN



REPLACEMENT SHEET No. 1-42

IN PARLIAMENT - SESSION 2017-19

HIGH SPEED RAIL
(WEST MIDLANDS - CREWE)

ADDITIONAL PROVISION
(FEBRUARY 2019)

Work No. 72 (Access Road)

For Section of Work No. 72
see Replacement Sheet No. 2-44

The area enclosed by any limit of deviation or by any limit of land to be acquired or used is the area extending to the outer edge of the line marking those limits

This map is based upon Ordnance Survey material with the permission of Ordnance Survey on behalf of the controller of Her Majesty's stationery office crown copyright. Unauthorised reproduction infringes crown copyright and may lead to prosecution or civil proceedings (Ordnance Survey Licence number 100049190)

FEBRUARY 2019 AMENDMENTS TO THIS SHEET ARE AS FOLLOWS :-

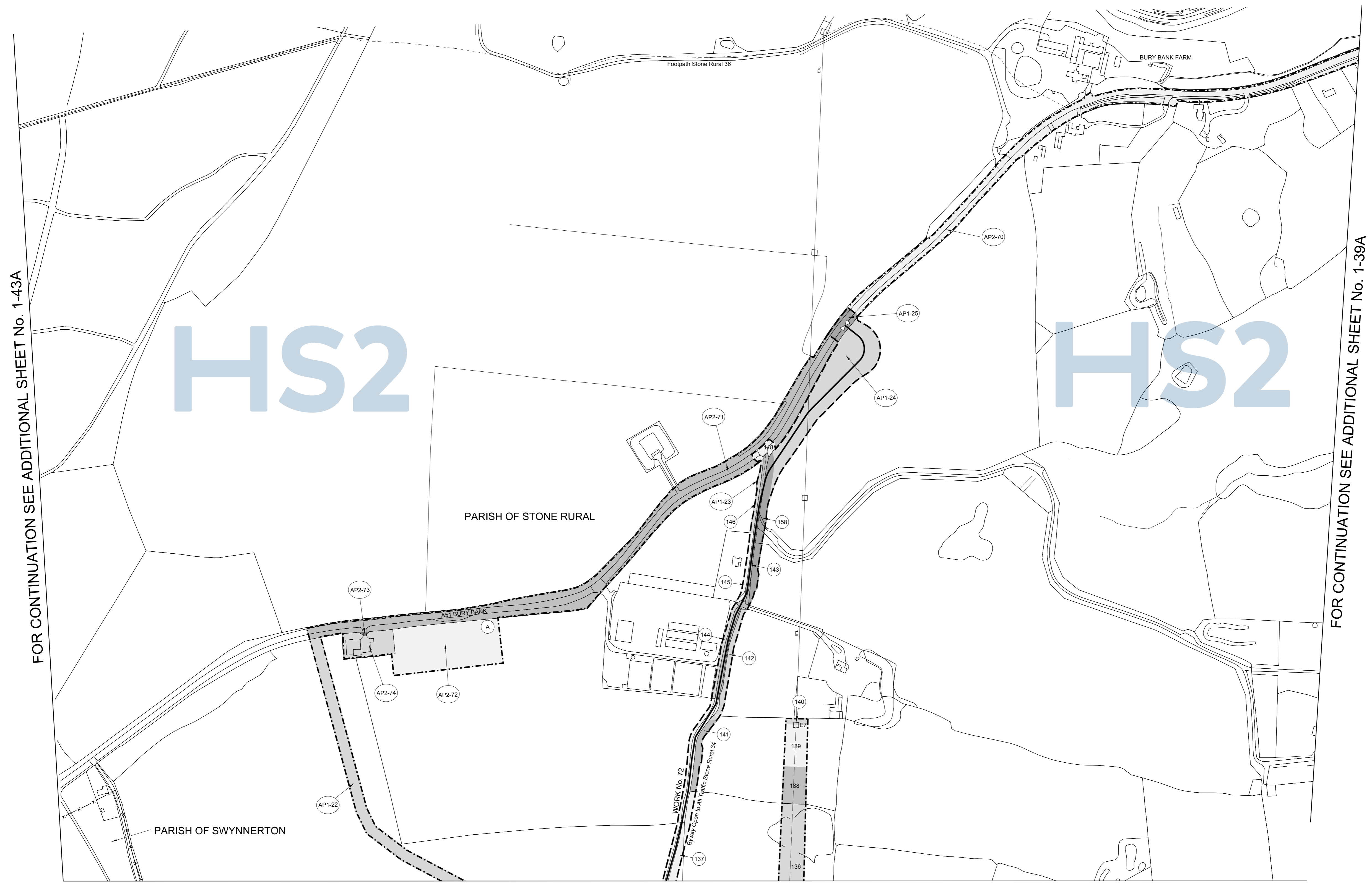
Plots AP2-70, AP2-71, AP2-72, AP2-73 and AP2-74 added in the Parish of Stone Rural

Access point added on A51 Bury Bank

MARCH 2018 AMENDMENTS TO THIS SHEET ARE AS FOLLOWS :-

Work No. 72 amended

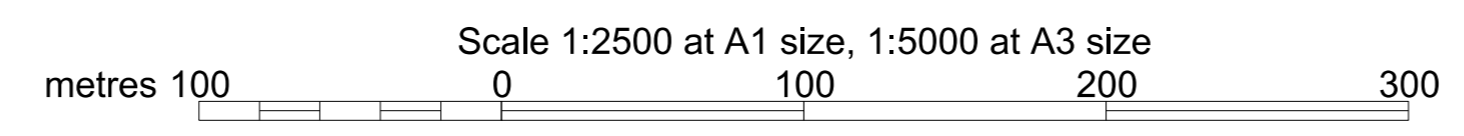
Plots AP1-22, AP1-23, AP1-24 and AP1-25 added in the Parish of Stone Rural



FOR CONTINUATION SEE ADDITIONAL SHEET No. 1-43A

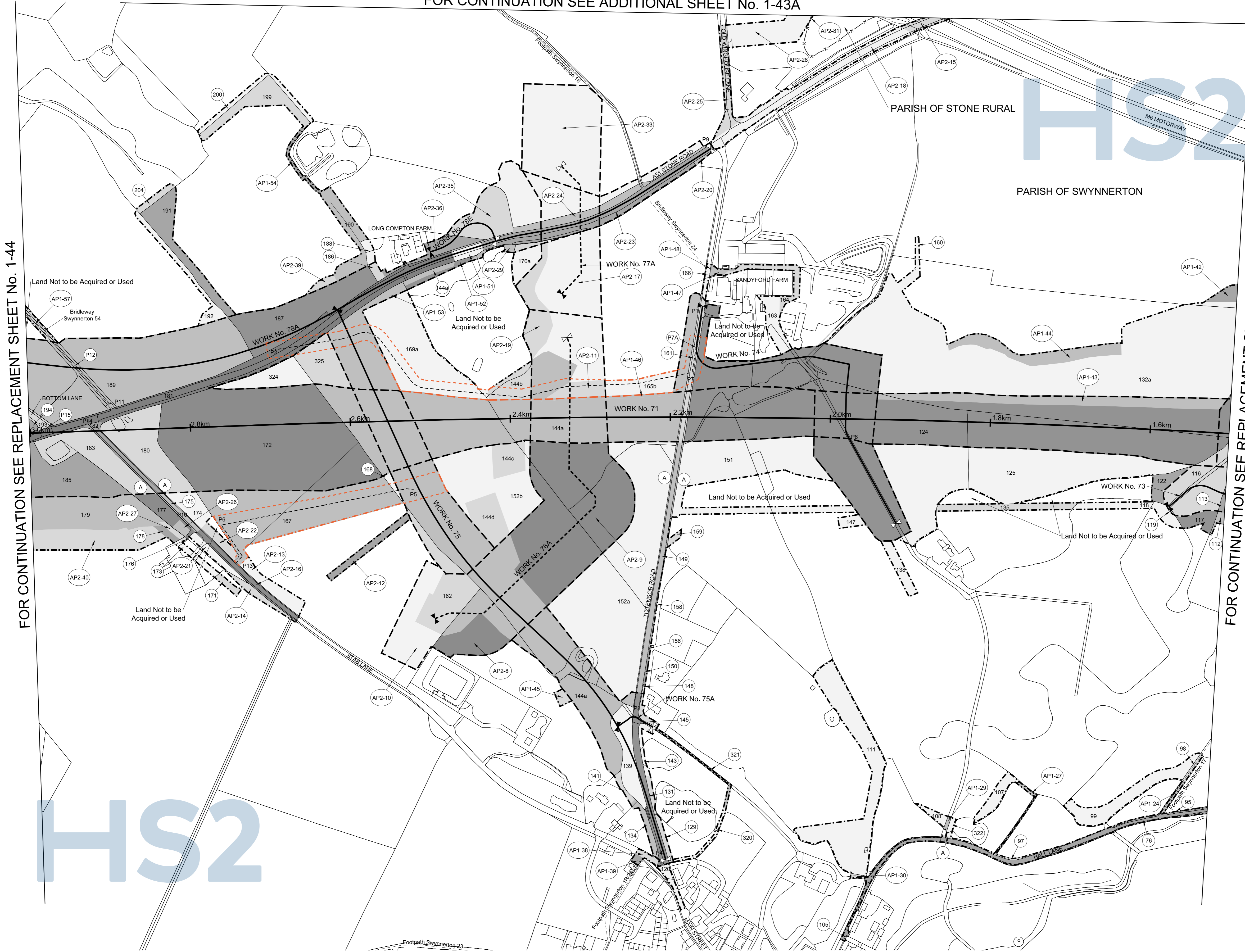
FOR CONTINUATION SEE ADDITIONAL SHEET No. 1-39A

FOR CONTINUATION SEE REPLACEMENT SHEET No. 1-41



COUNTY OF STAFFORDSHIRE BOROUGH OF STAFFORD PLAN

FOR CONTINUATION SEE ADDITIONAL SHEET No. 1-43A



FOR CONTINUATION SEE REPLACEMENT SHEET No. 1-44

FOR CONTINUATION SEE REPLACEMENT SHEET No. 1-41

REPLACEMENT SHEET No. 1-43

IN PARLIAMENT - SESSION 2017-19

HIGH SPEED RAIL
(WEST MIDLANDS - CREWE)

ADDITIONAL PROVISION
(FEBRUARY 2019)

Work No. 71 (Railway)
Works Nos. 73, 74, 75A, 78E (Access Roads)
Works Nos. 75, 78A (Roads)
Works Nos. 76A, 77A (Gas Mains)

For Section of Work No. 71 see Sheet No. 2-42
For Section of Work No. 73 see Replacement Sheet No. 2-44
For Section of Work No. 74 see Replacement Sheet No. 2-45
For Section of Work No. 75 see Replacement Sheet No. 2-45
For Section of Work No. 75A see Replacement Sheet No. 2-45
For Section of Work No. 76A see Replacement Sheet No. 2-45
For Section of Work No. 77A see Replacement Sheet No. 2-45
For Section of Work No. 78A see Replacement Sheet No. 2-46
For Section of Work No. 78E see Additional Sheet No. 2-46A

The area enclosed by any limit of deviation or by any limit of land to be acquired or used is the area extending to the outer edge of the line marking those limits

This map is based upon Ordnance Survey material with the permission of Ordnance Survey on behalf of the controller of Her Majesty's stationery office crown copyright. Unauthorised reproduction infringes crown copyright and may lead to prosecution or civil proceedings (Ordnance Survey Licence number 100049190)

FEBRUARY 2019 AMENDMENTS TO THIS SHEET ARE AS FOLLOWS :-

Works Nos. 76 and 77 removed
Works Nos. 76A, 77A and 78E added
Work No. 78A amended
Plot AP2-81 added in the Parish of Stone Rural
Plots AP2-8, AP2-9, AP2-10, AP2-11, AP2-12, AP2-13, AP2-14, AP2-15, AP2-16, AP2-17, AP2-18, AP2-19, AP2-20, AP2-21, AP2-22, AP2-23, AP2-24, AP2-25, AP2-26, AP2-27, AP2-28, AP2-29, AP2-33, AP2-35, AP2-36, AP2-39 and AP2-40 added in the Parish of Swynnerton
Plots 144a, 144b, 144c, 144d, 152a, 152b, 165b and 170a added in the Parish of Swynnerton
Plots 144, 152, 165a, 170, AP1-49 and AP1-50 removed in the Parish of Swynnerton
Points P2, P7 and P9 moved
Point P7A added

MARCH 2018 AMENDMENTS TO THIS SHEET ARE AS FOLLOWS :-

Plots AP1-24, AP1-27, AP1-29, AP1-30, AP1-38, AP1-39, AP1-42, AP1-43, AP1-44, AP1-45, AP1-46, AP1-47, AP1-48, AP1-49, AP1-50, AP1-51, AP1-52, AP1-53, AP1-54 and AP1-57 added in the Parish of Swynnerton
Plots 132a, 165a and 169a added in the Parish of Swynnerton
Plots 96, 102, 110, 132, 165, 169, 195, 197 and 323 removed in the Parish of Swynnerton

scale 1:2500 at A1 size, 1:5000 at A3 size
metres 100 0 100 200 300

COUNTY OF STAFFORDSHIRE BOROUGH OF STAFFORD PLAN

ADDITIONAL SHEET No. 1-43A

IN PARLIAMENT - SESSION 2017-19

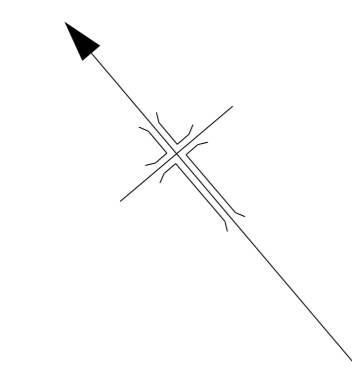
HIGH SPEED RAIL
(WEST MIDLANDS - CREWE)

ADDITIONAL PROVISION
(FEBRUARY 2019)

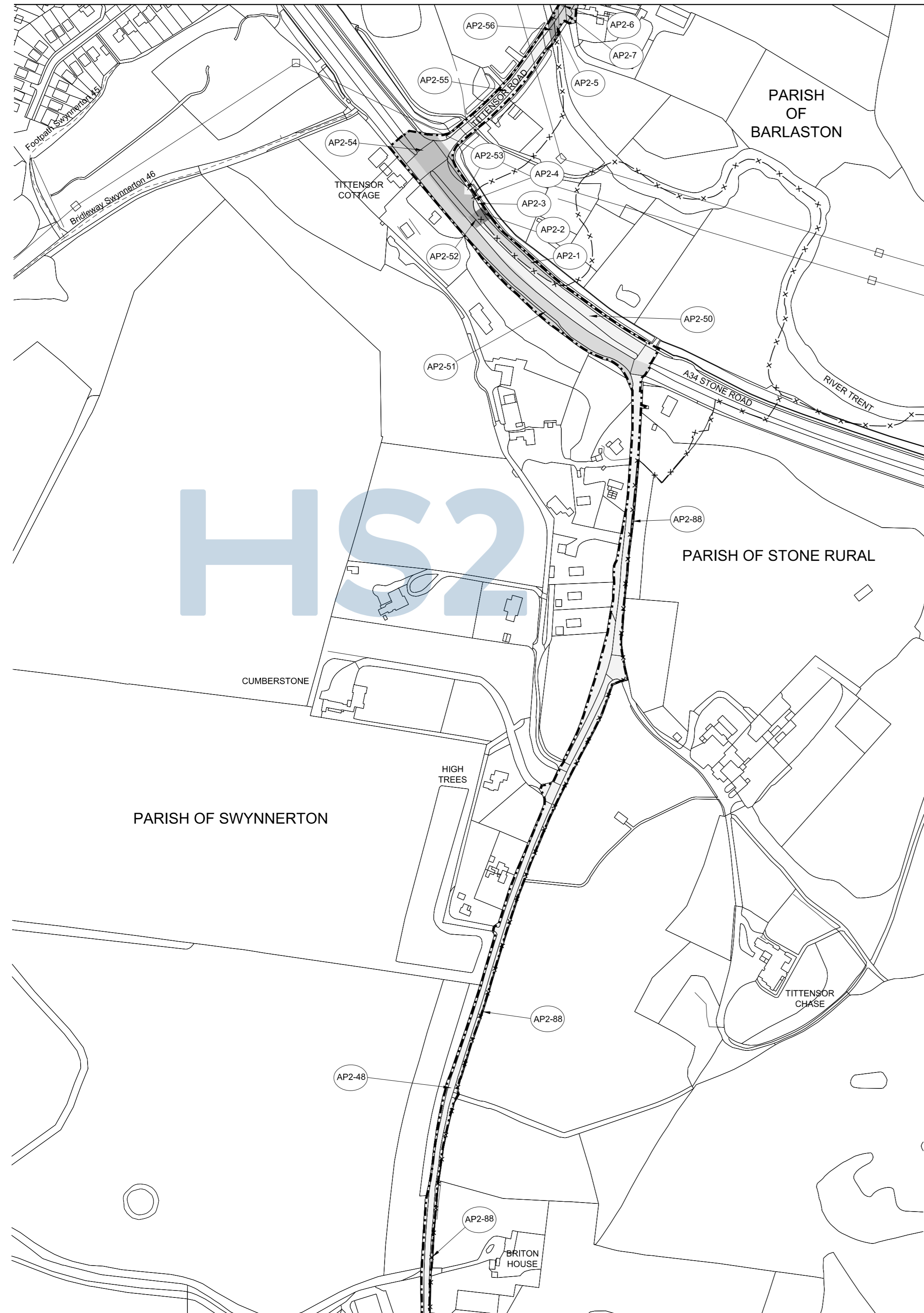
Additional Land

The area enclosed by any limit of deviation or by any limit of land to be acquired or used is the area extending to the outer edge of the line marking those limits

This map is based upon Ordnance Survey material with the permission of Ordnance Survey on behalf of the controller of Her Majesty's stationary office crown copyright. Unauthorised reproduction infringes crown copyright and may lead to prosecution or civil proceedings (Ordnance Survey Licence number 100049190)

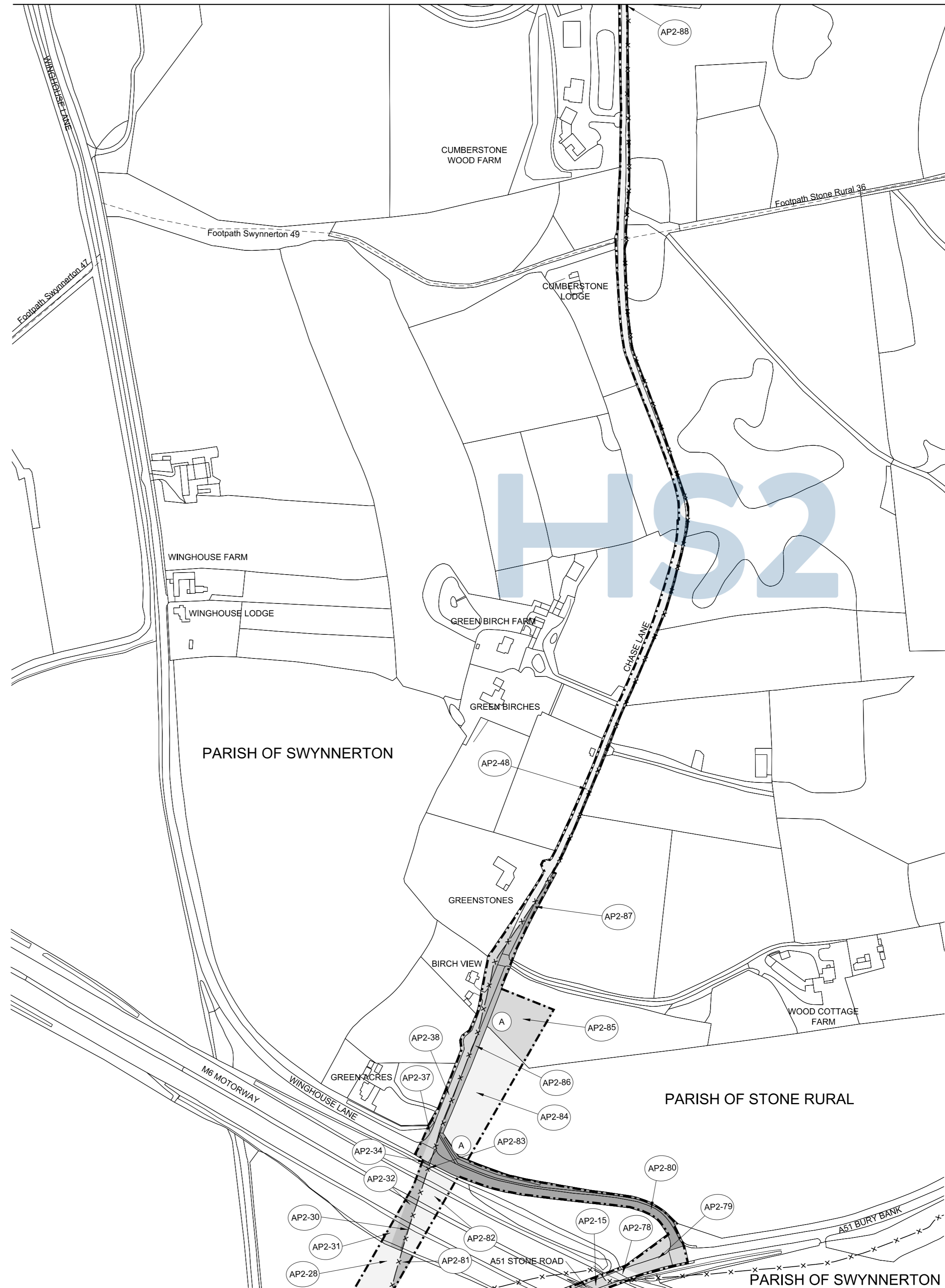


FOR CONTINUATION SEE ADDITIONAL SHEET No. 1-43B

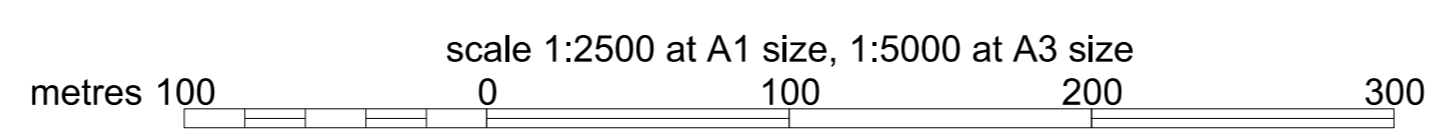


FOR CONTINUATION SEE RIGHT

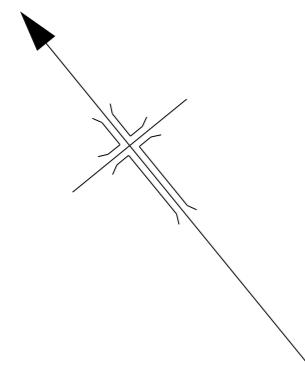
FOR CONTINUATION SEE LEFT



FOR CONTINUATION SEE REPLACEMENT SHEET No. 1-43



COUNTY OF STAFFORDSHIRE BOROUGH OF STAFFORD PLAN



ADDITIONAL SHEET No. 1-43B

IN PARLIAMENT - SESSION 2017-19

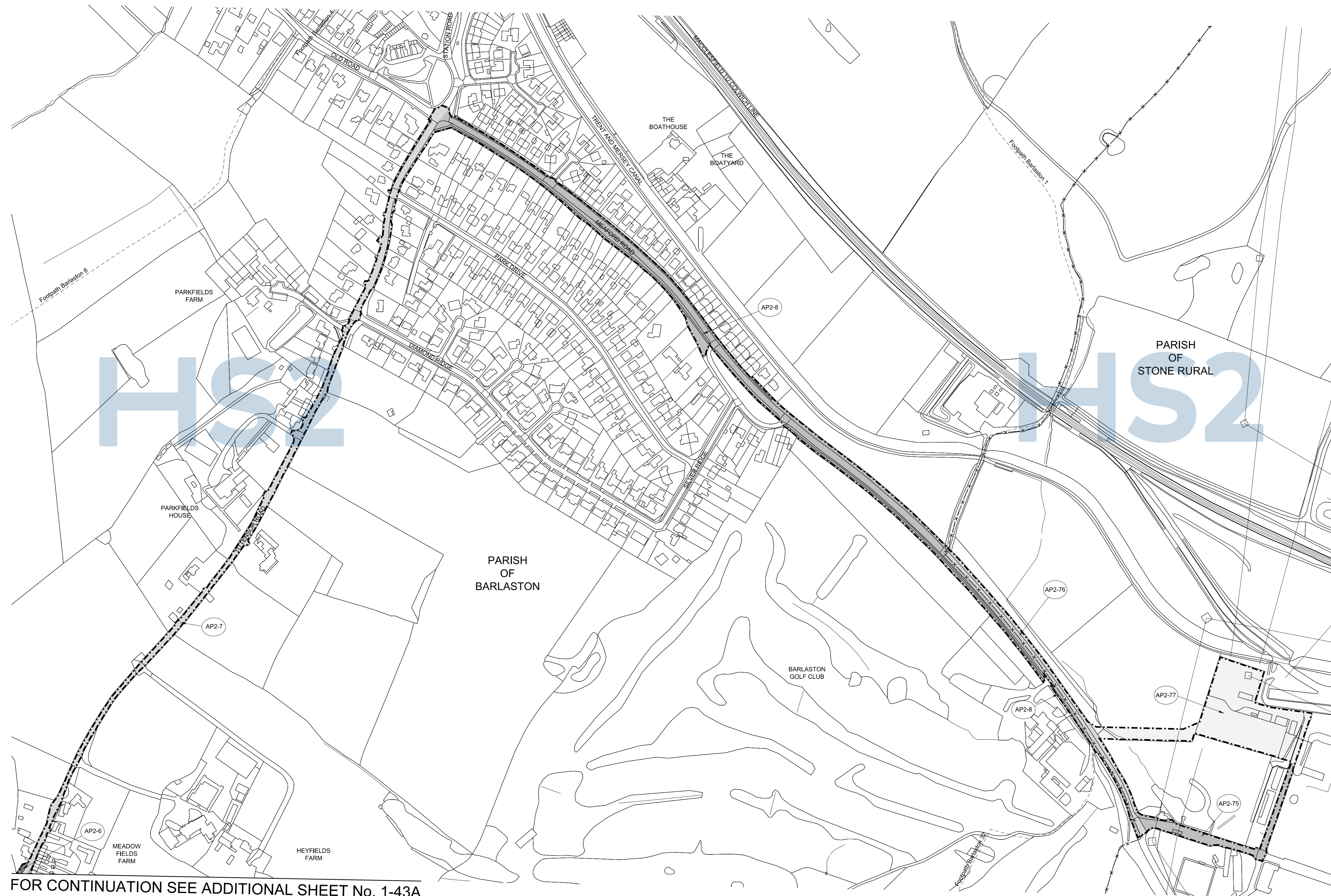
HIGH SPEED RAIL
(WEST MIDLANDS - CREWE)

ADDITIONAL PROVISION
(FEBRUARY 2019)

Additional Land

The area enclosed by any limit of deviation or by any limit of land to be acquired or used is the area extending to the outer edge of the line marking those limits

This map is based upon Ordnance Survey material with the permission of Ordnance Survey on behalf of the controller of Her Majesty's stationery office crown copyright. Unauthorised reproduction infringes crown copyright and may lead to prosecution or civil proceedings (Ordnance Survey Licence number 100049190)



FOR CONTINUATION SEE ADDITIONAL SHEET No. 1-43A

scale 1:2500 at A1 size, 1:5000 at A3 size

metres 100 0 100 200 300

COUNTY OF STAFFORDSHIRE PLAN

REPLACEMENT SHEET No. 1-44

IN PARLIAMENT - SESSION 2017-19

HIGH SPEED RAIL
(WEST MIDLANDS - CREWE)

ADDITIONAL PROVISION
(FEBRUARY 2019)

Work No. 71 (Railway)
Works Nos. 78, 78A (Roads)
Work No. 78B (Temporary Road)
Works Nos. 78C, 80 (Access Roads)
Works Nos. 78F, 78G, 78H (Highway Widening)
Work No. 79 (Temporary Bridge)

For Section of Work No. 71 see Sheet No. 2-43
For Section of Work No. 78 see Replacement Sheet No. 2-45
For Section of Work No. 78A see Replacement Sheet No. 2-46
For Section of Work No. 78B see Replacement Sheet No. 2-46
For Section of Work No. 78C see Replacement Sheet No. 2-46
For Section of Work No. 78F see Additional Sheet No. 2-46A
For Section of Work No. 78G see Additional Sheet No. 2-46A
For Section of Work No. 78H see Additional Sheet No. 2-46A
For Section of Work No. 79 see Replacement Sheet No. 2-46
For Section of Work No. 80 see Replacement Sheet No. 2-46

The area enclosed by any limit of deviation or by any limit of land to be acquired or used is the area extending to the outer edge of the line marking those limits

This map is based upon Ordnance Survey material with the permission of Ordnance Survey on behalf of the controller of Her Majesty's stationery office crown copyright. Unauthorised reproduction infringes crown copyright and may lead to prosecution or civil proceedings (Ordnance Survey Licence number 100049190)

FEBRUARY 2019 AMENDMENTS TO THIS SHEET ARE AS FOLLOWS :-

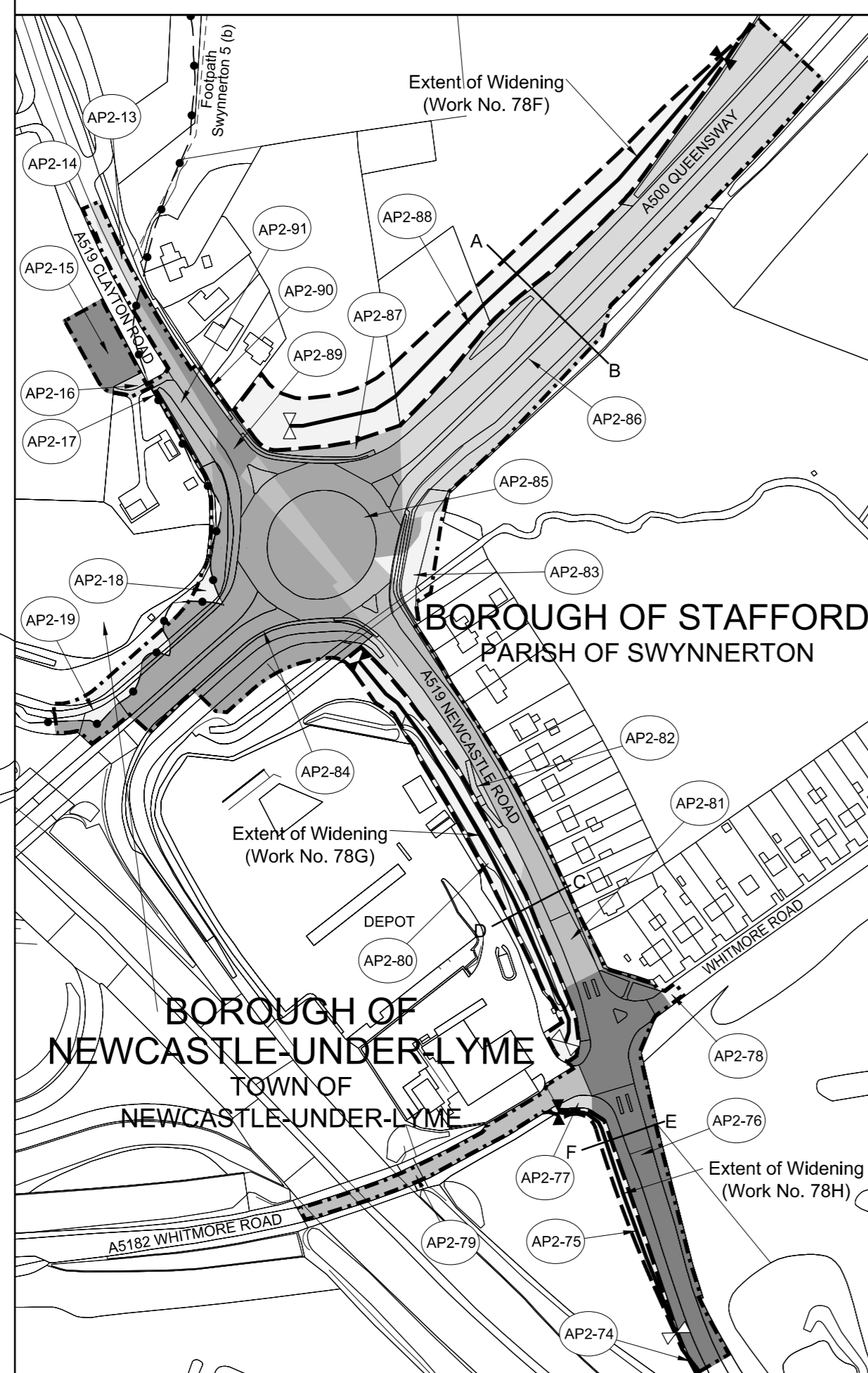
Works Nos. 78F, 78G and 78H added
Plots AP2-40, AP2-41, AP2-42, AP2-43, AP2-44, AP2-45, AP2-46, AP2-47, AP2-49, AP2-74, AP2-75, AP2-76, AP2-77, AP2-78, AP2-79, AP2-80, AP2-81, AP2-82, AP2-83, AP2-84, AP2-85, AP2-86, AP2-87, AP2-88, AP2-89, AP2-90 and AP2-91 added in the Parish of Swynnerton
Plots AP2-13, AP2-14, AP2-15, AP2-16, AP2-17, AP2-18 and AP2-19 added in the Town of Newcastle-under-Lyme
Point P2 relocated
Inset added

MARCH 2018 AMENDMENTS TO THIS SHEET ARE AS FOLLOWS :-

Plots AP1-55, AP1-56, AP1-56a, AP1-57, AP1-58, AP1-59 and AP1-60 added in the Parish of Swynnerton
Plots 197, 233 and 331 removed in the Parish of Swynnerton

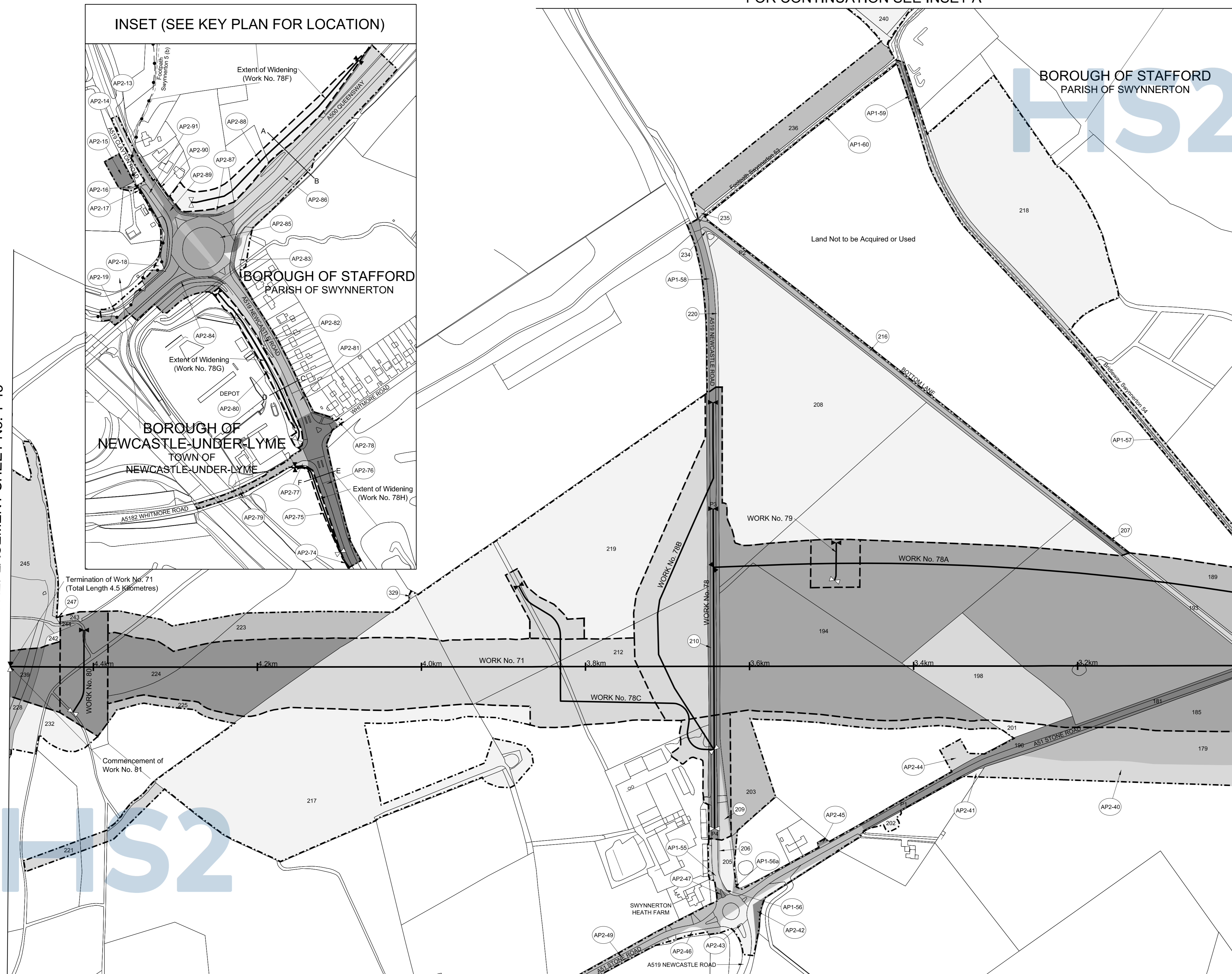
FOR CONTINUATION SEE INSET A

INSET (SEE KEY PLAN FOR LOCATION)

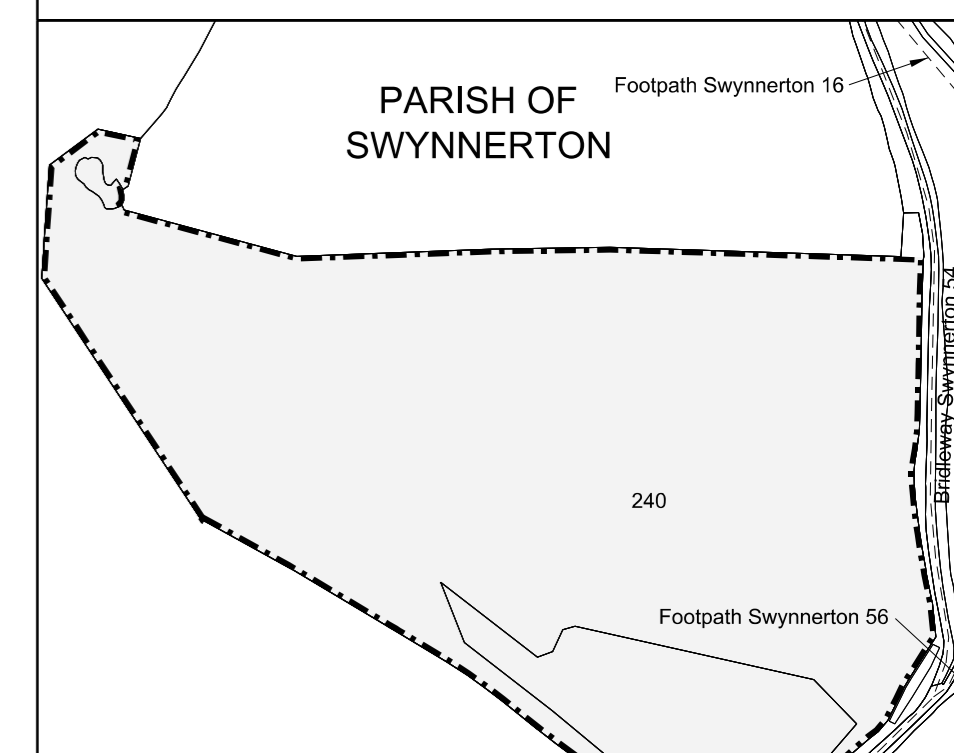


FOR CONTINUATION SEE REPLACEMENT SHEET No. 1-45

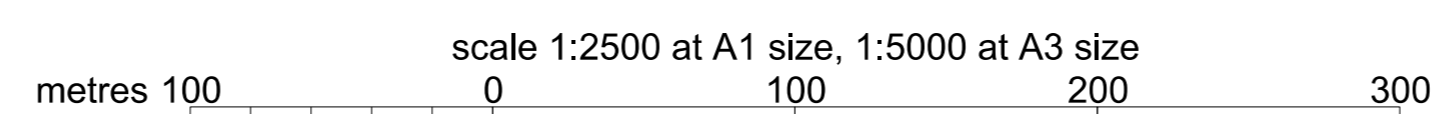
FOR CONTINUATION SEE REPLACEMENT SHEET No. 1-43



INSET A



FOR CONTINUATION SEE ADDITIONAL SHEET No. 1-45A



COUNTY OF STAFFORDSHIRE BOROUGH OF STAFFORD PARISH OF SWYNNERTON PLAN

REPLACEMENT SHEET No. 1-45

IN PARLIAMENT - SESSION 2017-19

HIGH SPEED RAIL
(WEST MIDLANDS - CREWE)

ADDITIONAL PROVISION
(FEBRUARY 2019)

Work No. 81 (Railway)
Works Nos. 82, 83 (Access Roads)
Work No. 84 (Road)
Work No. 85 (Bridge)

For Section of Work No. 81 see Sheet No. 2-47
For Section of Work No. 82 see Sheet No. 2-49
For Section of Work No. 83 see Sheet No. 2-49
For Section of Work No. 84 see Sheet No. 2-49
For Section of Work No. 85 see Sheet No. 2-49

The area enclosed by any limit of deviation or by any limit of land to be acquired or used is the area extending to the outer edge of the line marking those limits

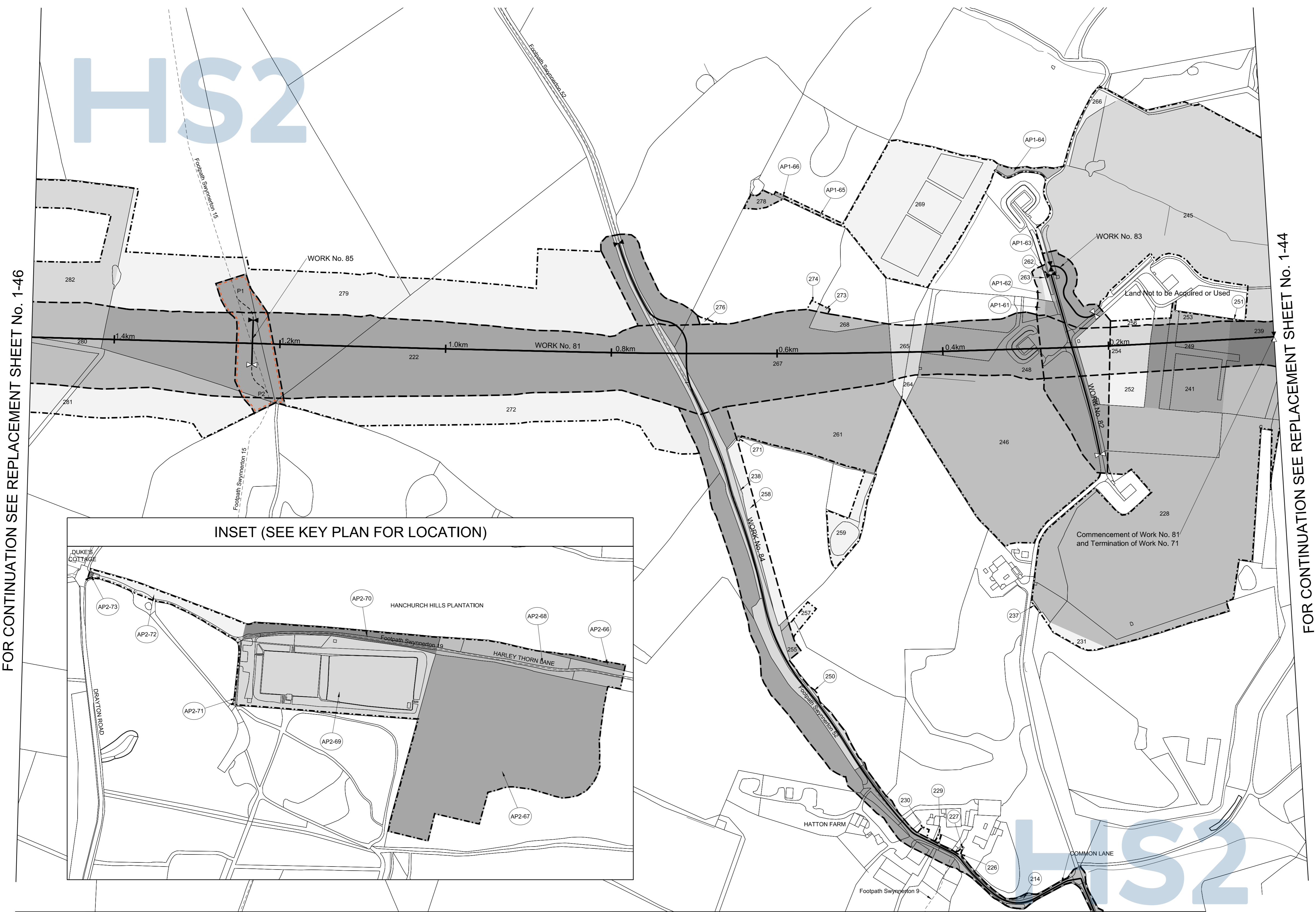
This map is based upon Ordnance Survey material with the permission of Ordnance Survey on behalf of the controller of Her Majesty's stationary office crown copyright. Unauthorised reproduction infringes crown copyright and may lead to prosecution or civil proceedings (Ordnance Survey Licence number 100049190)

FEBRUARY 2019 AMENDMENTS TO THIS SHEET
ARE AS FOLLOWS :-

Inset A removed
Inset added
Plots AP2-66, AP2-67, AP2-68, AP2-69, AP2-70, AP2-71, AP2-72 and AP2-73 added in the Parish of Swynnerton

MARCH 2018 AMENDMENTS TO THIS SHEET
ARE AS FOLLOWS :-

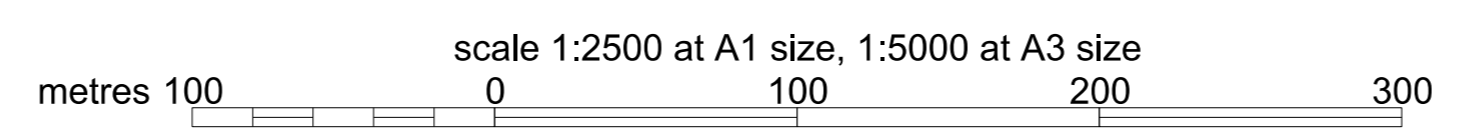
Plots AP1-61, AP1-62, AP1-63, AP1-64, AP1-65 and AP1-66 added in the Parish of Swynnerton
Plots 270, 275 and 277 removed in the Parish of Swynnerton



FOR CONTINUATION SEE REPLACEMENT SHEET No. 1-46

FOR CONTINUATION SEE REPLACEMENT SHEET No. 1-44

FOR CONTINUATION SEE ADDITIONAL SHEET No. 1-45A

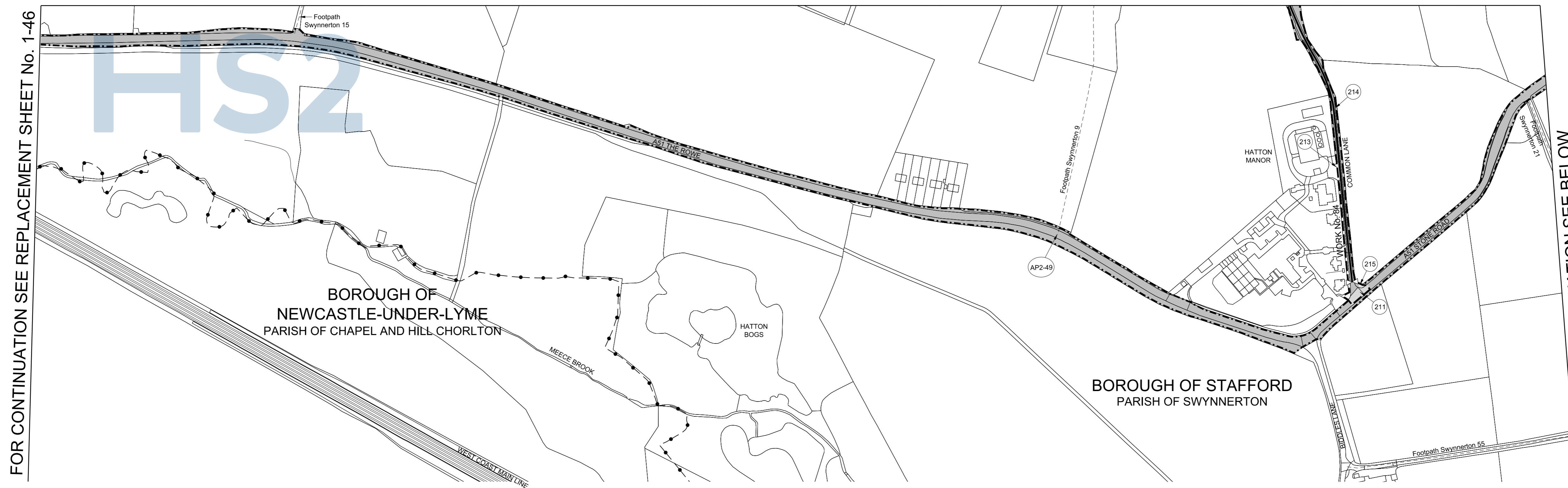


The area enclosed by any limit of deviation or by any limit of land to be acquired or used is the area extending to the outer edge of the line marking those limits

This map is based upon Ordnance Survey material with the permission of Ordnance Survey on behalf of the controller of Her Majesty's stationery office crown copyright. Unauthorised reproduction infringes crown copyright and may lead to prosecution or civil proceedings (Ordnance Survey Licence number 100049190)

COUNTY OF STAFFORDSHIRE PLAN

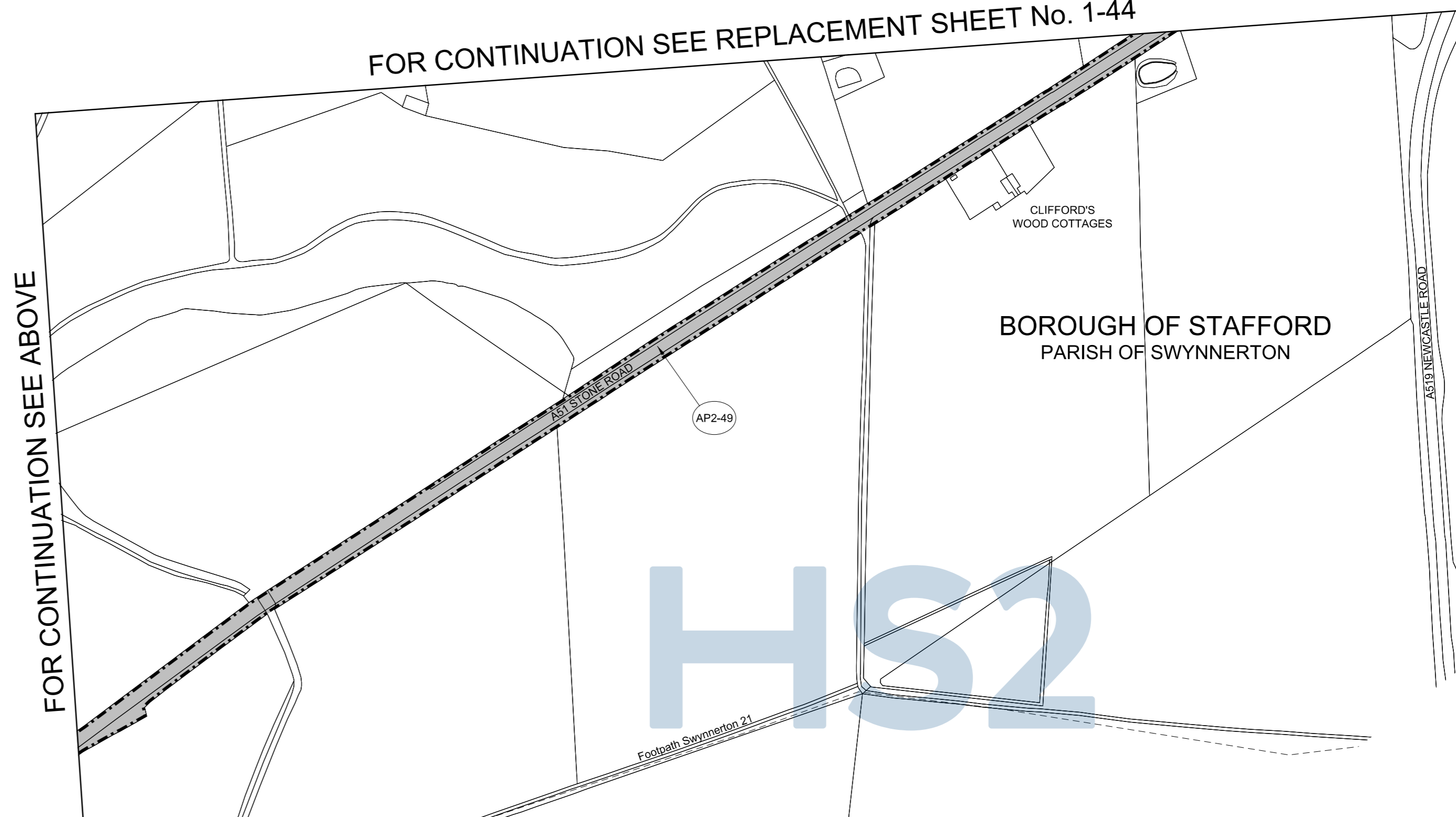
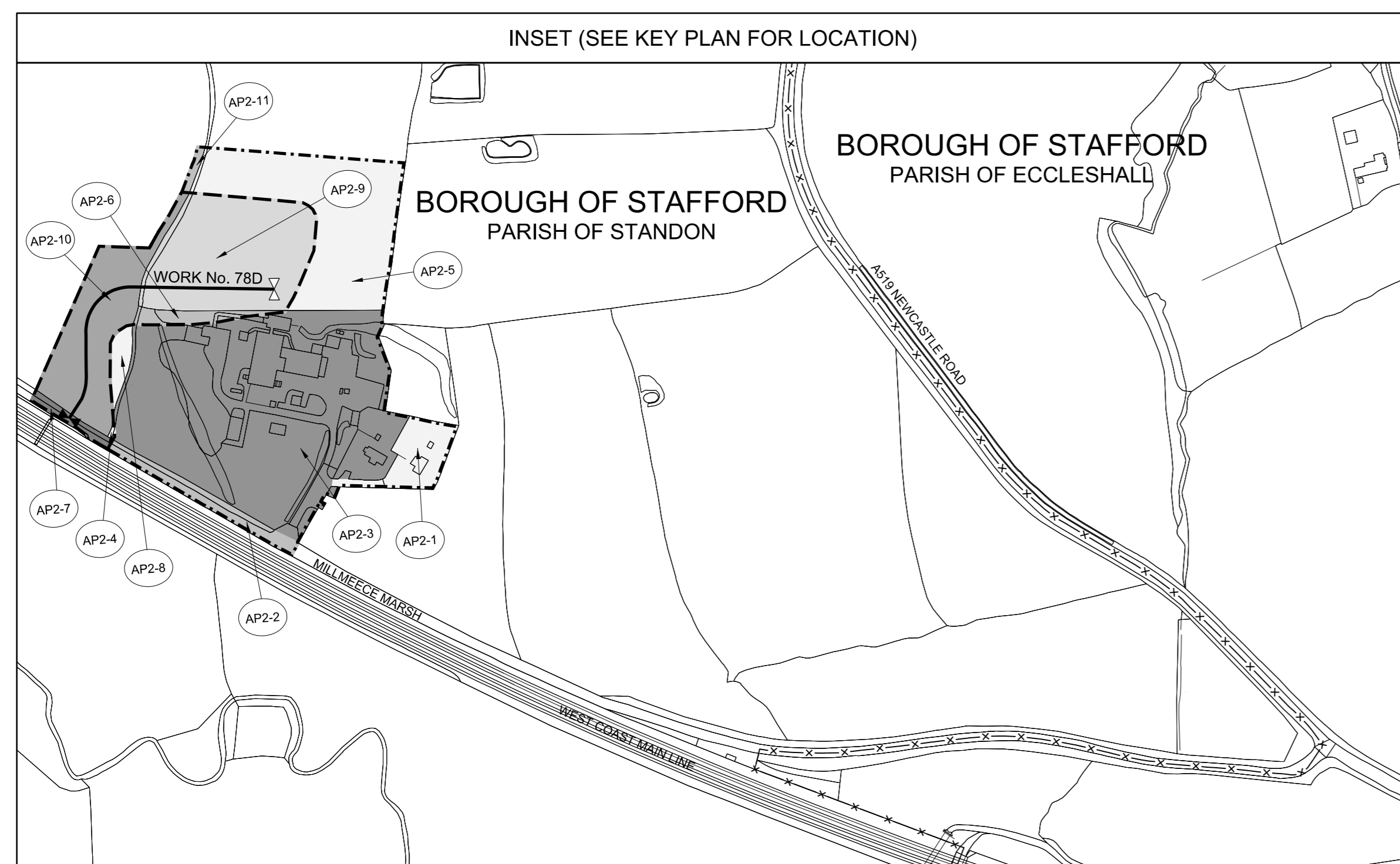
FOR CONTINUATION SEE REPLACEMENT SHEET No. 1-45



FOR CONTINUATION SEE REPLACEMENT SHEET No. 1-46

FOR CONTINUATION SEE BELOW

FOR CONTINUATION SEE REPLACEMENT SHEET No. 1-44



FOR CONTINUATION SEE ABOVE

scale 1:2500 at A1 size, 1:5000 at A3 size
metres 100 0 100 200 300

COUNTY OF STAFFORDSHIRE PLAN

REPLACEMENT SHEET No. 1-46

IN PARLIAMENT - SESSION 2017-19

HIGH SPEED RAIL
(WEST MIDLANDS - CREWE)

ADDITIONAL PROVISION
(FEBRUARY 2019)

Work No. 81 (Railway)
Works Nos. 87, 87A, 88, 88B, 90 (Roads)
Work No. 86 (Bridge)
Works Nos. 89 (Access Road)

For Section of Work No. 81 see Sheet No. 2-47
For Section of Work No. 87 see Sheet No. 2-49
For Section of Work No. 87 see Replacement Sheet No. 2-50
For Section of Work No. 87A see Replacement Sheet No. 2-50
For Section of Work No. 88 see Replacement Sheet No. 2-50
For Section of Work No. 88B see Replacement Sheet No. 2-50
For Section of Work No. 88B see Additional Sheet No. 2-50A
For Section of Work No. 89 see Sheet No. 2-51
For Section of Work No. 90 see Sheet No. 2-51

The area enclosed by any limit of deviation or by any limit of land to be acquired or used is the area extending to the outer edge of the line marking those limits

This map is based upon Ordnance Survey material with the permission of Ordnance Survey on behalf of the controller of Her Majesty's stationery office crown copyright. Unauthorised reproduction infringes crown copyright and may lead to prosecution or civil proceedings (Ordnance Survey Licence number 100049190)

FEBRUARY 2019 AMENDMENTS TO THIS SHEET ARE AS FOLLOWS :-

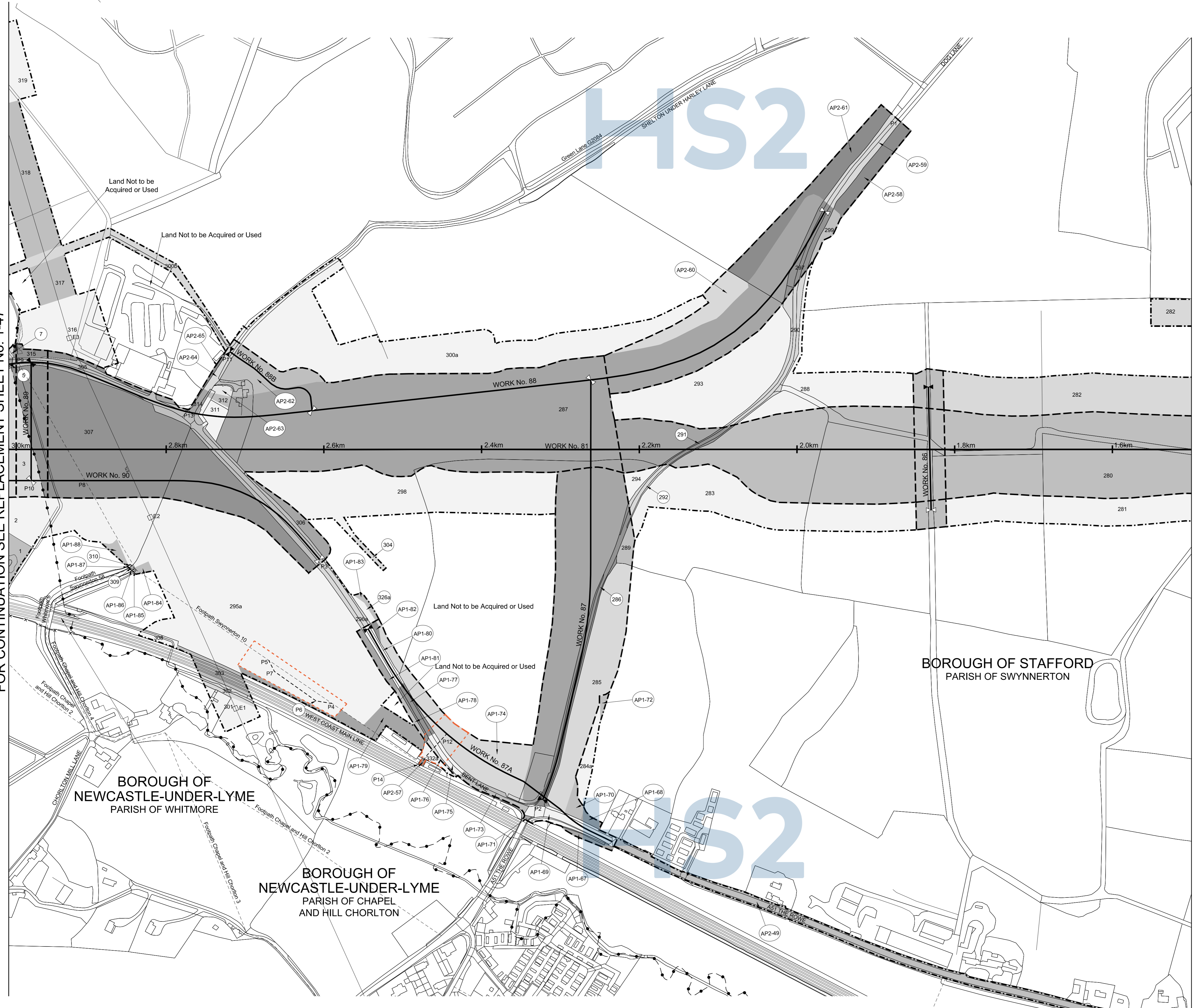
Work No. 88B added
Plots AP2-49, AP2-57, AP2-58, AP2-59, AP2-60, AP2-61, AP2-62, AP2-63, AP2-64 and AP2-65 added in the Parish of Swynnerton
Plots 300a and 300b added in the Parish of Swynnerton
Plots 300 and 313 removed in the Parish of Swynnerton
Points P11, P12, P13 and P14 added
Points P1 and P9 relocated

MARCH 2018 AMENDMENTS TO THIS SHEET ARE AS FOLLOWS :-

Work No. 87A added
Plots AP1-67, AP1-68, AP1-69, AP1-70, AP1-71, AP1-72, AP1-73, AP1-74, AP1-75, AP1-76, AP1-77, AP1-78, AP1-79, AP1-80, AP1-81, AP1-82, AP1-83, AP1-84, AP1-85, AP1-86, AP1-87 and AP1-88 added in the Parish of Swynnerton
Plots 284a, 295a, 296a, 326a and 332a added in the Parish of Swynnerton
Plots 284, 295, 296, 326, 327, 328 and 332 removed in the Parish of Swynnerton
Plot 1 removed in the Parish of Chapel and Hill Chorlton

FOR CONTINUATION SEE REPLACEMENT SHEET No. 1-47

FOR CONTINUATION SEE REPLACEMENT SHEET No. 1-45 AND ADDITIONAL SHEET No. 1-45A



scale 1:2500 at A1 size, 1:5000 at A3 size
metres 100 0 100 200 300

COUNTY OF STAFFORDSHIRE PLAN

REPLACEMENT SHEET No. 1-47

IN PARLIAMENT - SESSION 2017-19

HIGH SPEED RAIL
(WEST MIDLANDS - CREWE)

ADDITIONAL PROVISION
(FEBRUARY 2019)

Work No. 81 (Railway)
Works Nos. 88, 90, 91 (Roads)
Work No. 88A (Watercourse)
Work No. 91A (Temporary Road)

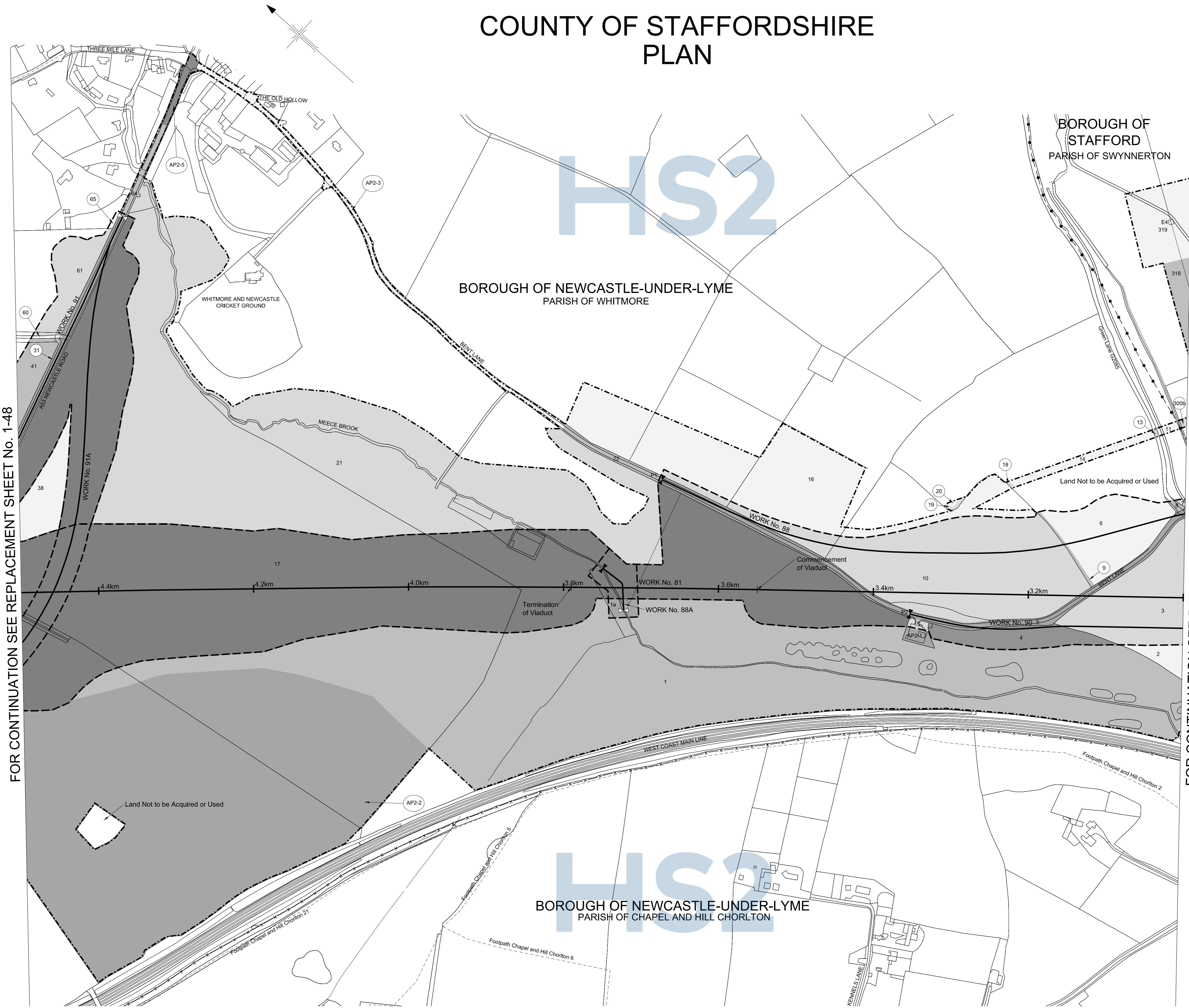
For Section of Work No. 81
see Replacement Sheet No. 2-48
For Section of Work No. 88
see Replacement Sheet No. 2-50
For Section of Work No. 88A
see Replacement Sheet No. 2-50
For Section of Work No. 90 see Sheet No. 2-51
For Section of Work No. 91 see Sheet No. 2-51
For Section of Work No. 91A see Sheet No. 2-51

The area enclosed by any limit of deviation or by any
limit of land to be acquired or used is the area extending
to the outer edge of the line marking those limits

This map is based upon Ordnance Survey material with the
permission of Ordnance Survey on behalf of the controller
of Her Majesty's stationery office crown copyright.
Unauthorised reproduction infringes crown
copyright and may lead to prosecution or civil proceedings
(Ordnance Survey Licence number 100049190)

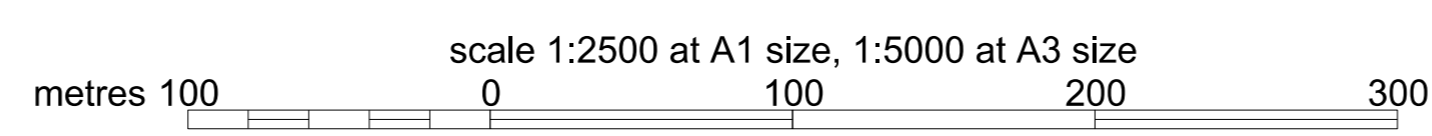
AMENDMENTS TO THIS SHEET
ARE AS FOLLOWS :-

Plots AP2-1, AP2-2, AP2-3 and AP2-5 added in the
Parish of Whitmore
Plot 12 removed in the Parish of Whitmore
Plot 300 removed in the Parish of Swynnerton
Plot 300b added in the Parish of Swynnerton



FOR CONTINUATION SEE REPLACEMENT SHEET No. 1-48

FOR CONTINUATION SEE REPLACEMENT SHEET No. 1-46



COUNTY OF STAFFORDSHIRE BOROUGH OF NEWCASTLE-UNDER-LYME PLAN

REPLACEMENT SHEET No. 1-48

IN PARLIAMENT - SESSION 2017-19

HIGH SPEED RAIL
(WEST MIDLANDS - CREWE)

ADDITIONAL PROVISION
(FEBRUARY 2019)

Work No. 81 (Railway)
Works Nos. 91, 91C, 91D, 92, 92A (Roads)
Work No. 91A (Temporary Road)
Work No. 91B (Access Road)

For Section of Work No. 81 see Replacement Sheet No. 2-48
For Section of Work No. 91 see Sheet No. 2-51
For Section of Work No. 91A see Sheet No. 2-51
For Section of Work No. 91B see Sheet No. 2-51
For Section of Work No. 91C see Additional Sheet No. 2-50A
For Section of Work No. 91D see Additional Sheet No. 2-50A
For Section of Work No. 92 see Replacement Sheet No. 2-52
For Section of Work No. 92A see Replacement Sheet No. 2-52

The area enclosed by any limit of deviation or by any limit of land to be acquired or used is the area extending to the outer edge of the line marking those limits

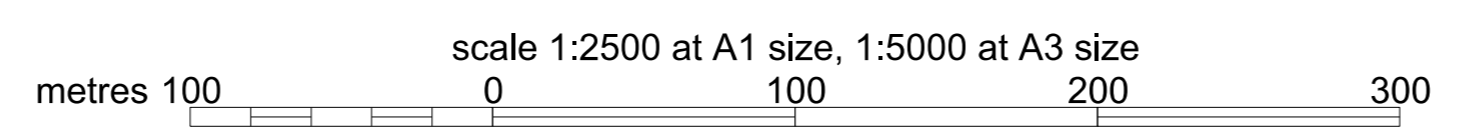
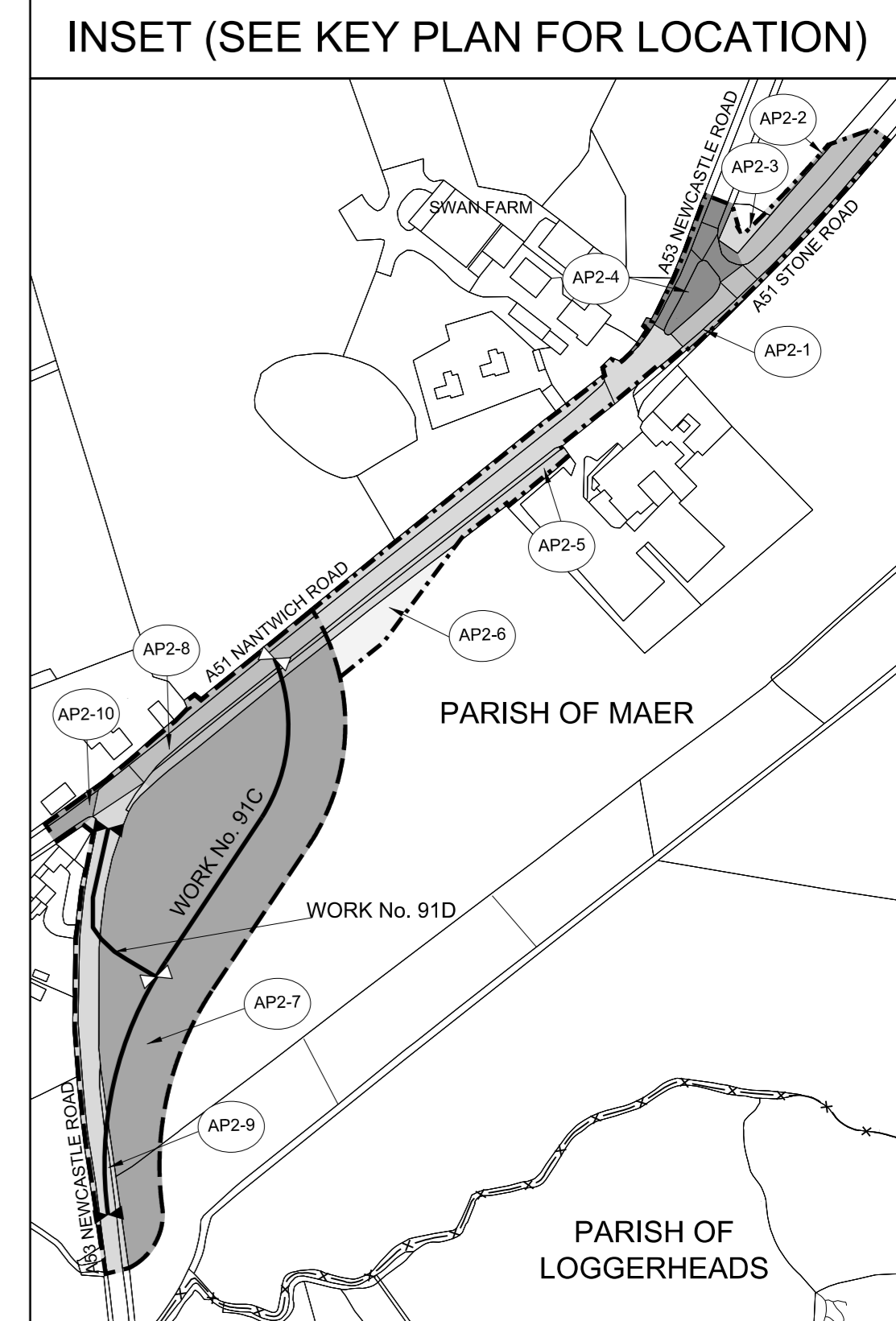
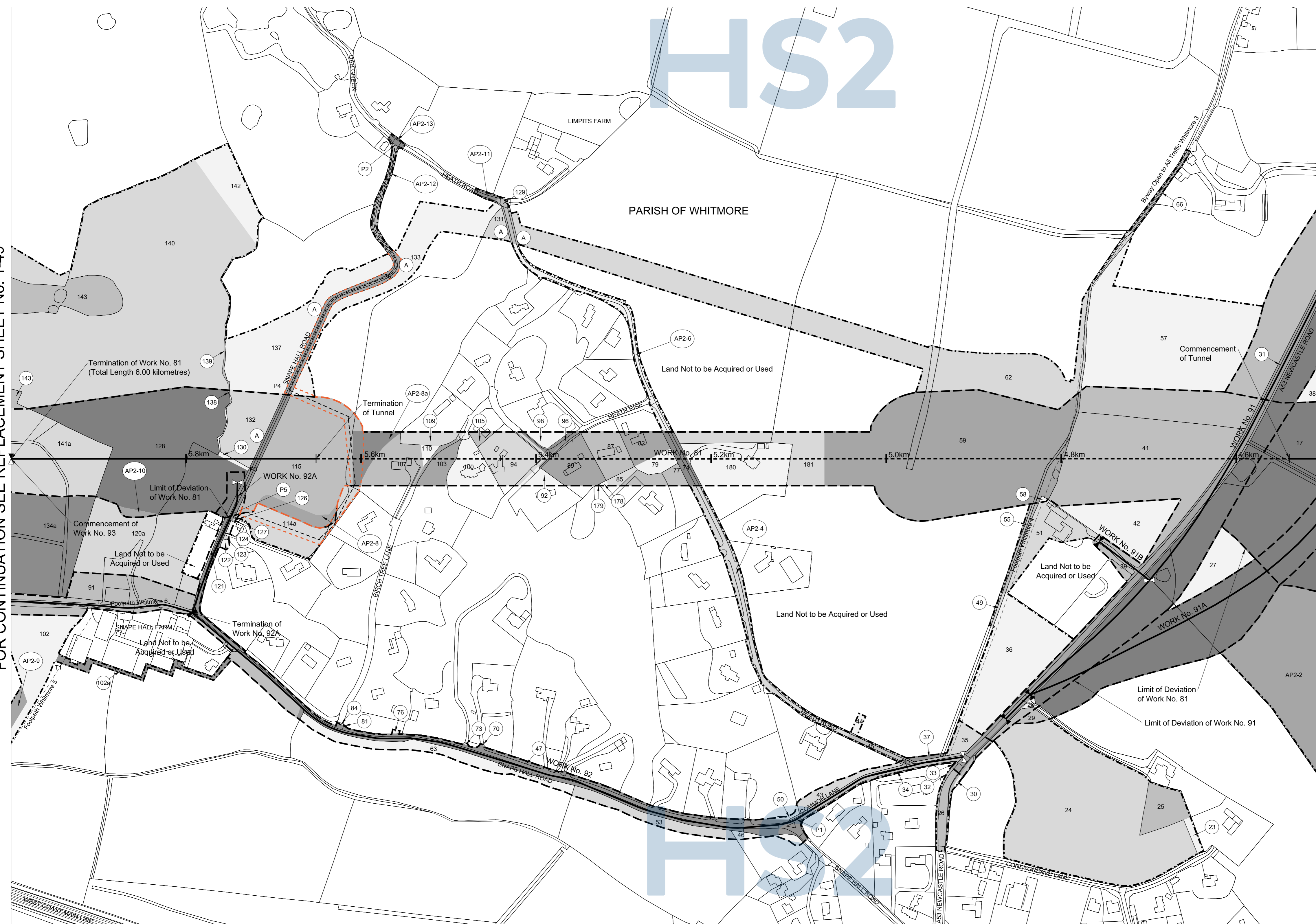
This map is based upon Ordnance Survey material with the permission of Ordnance Survey on behalf of the controller of Her Majesty's stationery office crown copyright. Unauthorised reproduction infringes crown copyright and may lead to prosecution or civil proceedings (Ordnance Survey Licence number 100049190)

AMENDMENTS TO THIS SHEET ARE AS FOLLOWS :-

Works Nos. 91C and 91D added
Plots AP2-2, AP2-4, AP2-6, AP2-8, AP2-8a, AP2-9, AP2-10, AP2-11, AP2-12 and AP2-13 added in the Parish of Whitmore
Plots 114a, 120a, 134a and 141a added in the Parish of Whitmore
Plots 114, 116, 120, 134 and 141 removed in the Parish of Whitmore
Plots AP2-1, AP2-2, AP2-3, AP2-4, AP2-5, AP2-6, AP2-7, AP2-8, AP2-9 and AP2-10 added in the Parish of Maer
Inset added
Point P2 relocated
Points P4 and P5 added
Commencement and termination of tunnel moved

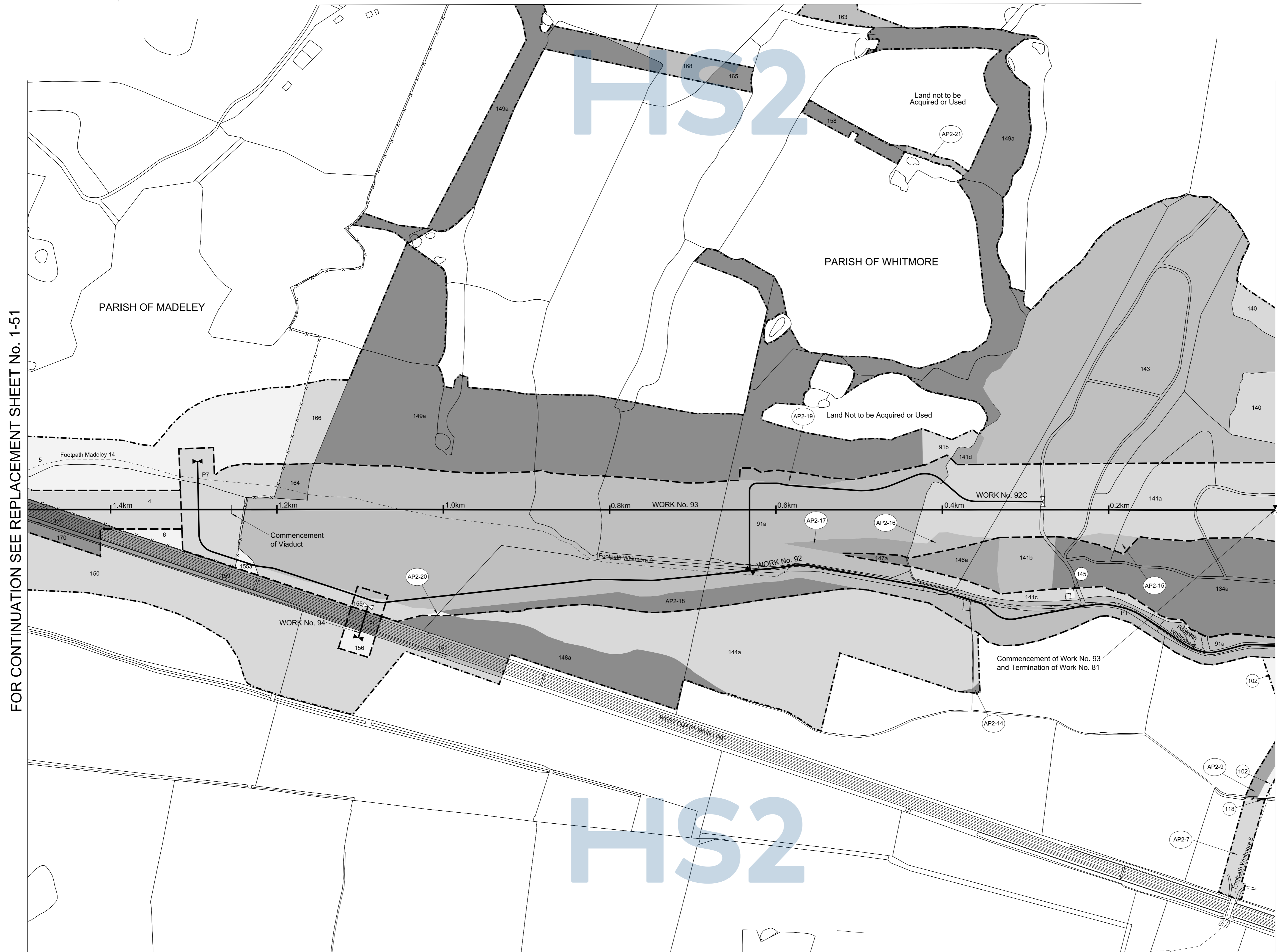
FOR CONTINUATION SEE REPLACEMENT SHEET No. 1-49

FOR CONTINUATION SEE REPLACEMENT SHEET No. 1-47



COUNTY OF STAFFORDSHIRE BOROUGH OF NEWCASTLE-UNDER-LYME PLAN

FOR CONTINUATION SEE REPLACEMENT SHEET No. 1-50



FOR CONTINUATION SEE REPLACEMENT SHEET No. 1-51

FOR CONTINUATION SEE REPLACEMENT SHEET No. 1-48

REPLACEMENT SHEET No. 1-49

IN PARLIAMENT - SESSION 2017-19

HIGH SPEED RAIL
(WEST MIDLANDS - CREWE)

ADDITIONAL PROVISION
(FEBRUARY 2019)

Work No. 93 (Railway)
Work No. 92 (Road)
Work No. 92C (Access Road)
Work No. 94 (Temporary Bridge)

For Section of Work No. 92
see Replacement Sheet No. 2-52
For Section of Work No. 92C
see Replacement Sheet No. 2-52
For Section of Work No. 93 see Sheet No. 2-53
For Section of Work No. 94
see Replacement Sheet No. 2-55

The area enclosed by any limit of deviation or by any limit of land to be acquired or used is the area extending to the outer edge of the line marking those limits

This map is based upon Ordnance Survey material with the permission of Ordnance Survey on behalf of the controller of Her Majesty's stationery office crown copyright. Unauthorised reproduction infringes crown copyright and may lead to prosecution or civil proceedings (Ordnance Survey Licence number 100049190)

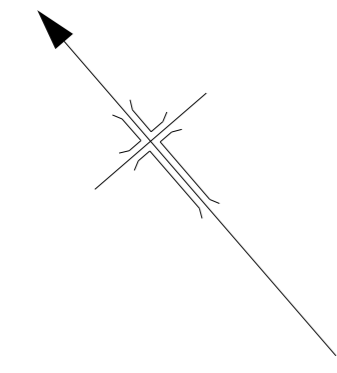
AMENDMENTS TO THIS SHEET
ARE AS FOLLOWS :-

Work No. 92B removed
Work No. 92C added
Plots AP2-7, AP2-9, AP2-14, AP2-15, AP2-16, AP2-17, AP2-18, AP2-19, AP2-20 and AP2-21 added in the Parish of Whitmore
Plots 91, 134, 141, 144, 146, 147, 148, 149 and 154 removed in the Parish of Whitmore
Plots 91a, 91b, 134a, 141a, 141b, 141c, 141d, 144a, 146a, 147a, 148a and 149a added in the Parish of Whitmore
Points P2, P3, P4, P5, P6, P8 and P9 removed

scale 1:2500 at A1 size, 1:5000 at A3 size

metres 0 100 200 300

COUNTY OF STAFFORDSHIRE BOROUGH OF NEWCASTLE-UNDER-LYME PLAN



REPLACEMENT SHEET No. 1-50

IN PARLIAMENT - SESSION 2017-18

HIGH SPEED RAIL
(WEST MIDLANDS - CREWE)

ADDITIONAL PROVISION
(FEBRUARY 2019)

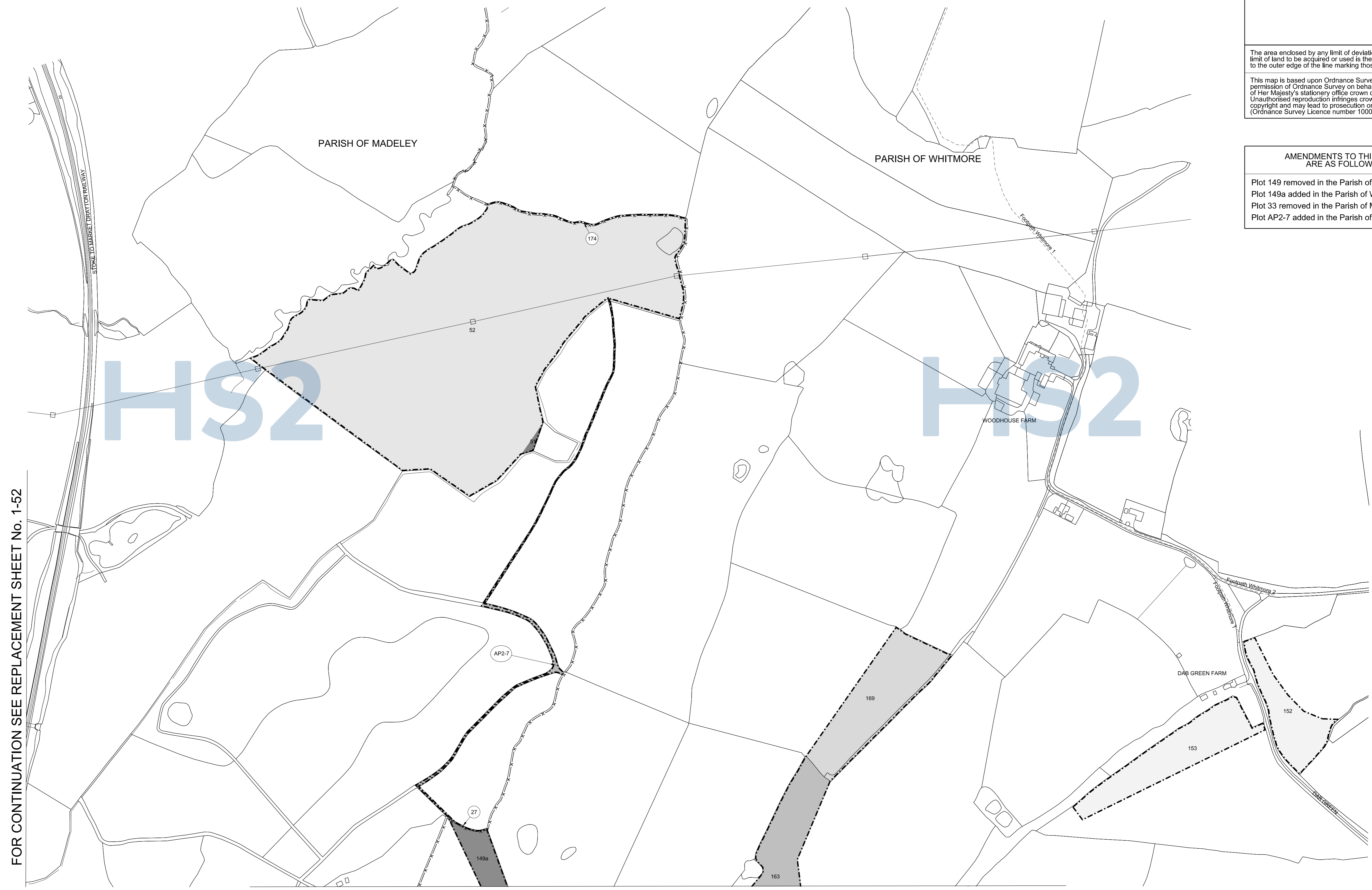
Additional Land

The area enclosed by any limit of deviation or by any limit of land to be acquired or used is the area extending to the outer edge of the line marking those limits

This map is based upon Ordnance Survey material with the permission of Ordnance Survey on behalf of the controller of Her Majesty's stationery office crown copyright. Unauthorised reproduction infringes crown copyright and may lead to prosecution or civil proceedings (Ordnance Survey Licence number 100049190)

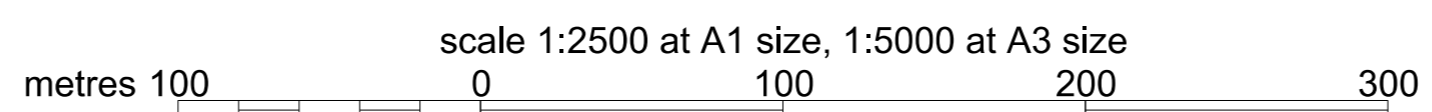
AMENDMENTS TO THIS SHEET
ARE AS FOLLOWS :-

Plot 149 removed in the Parish of Whitmore
Plot 149a added in the Parish of Whitmore
Plot 33 removed in the Parish of Madeley
Plot AP2-7 added in the Parish of Madeley



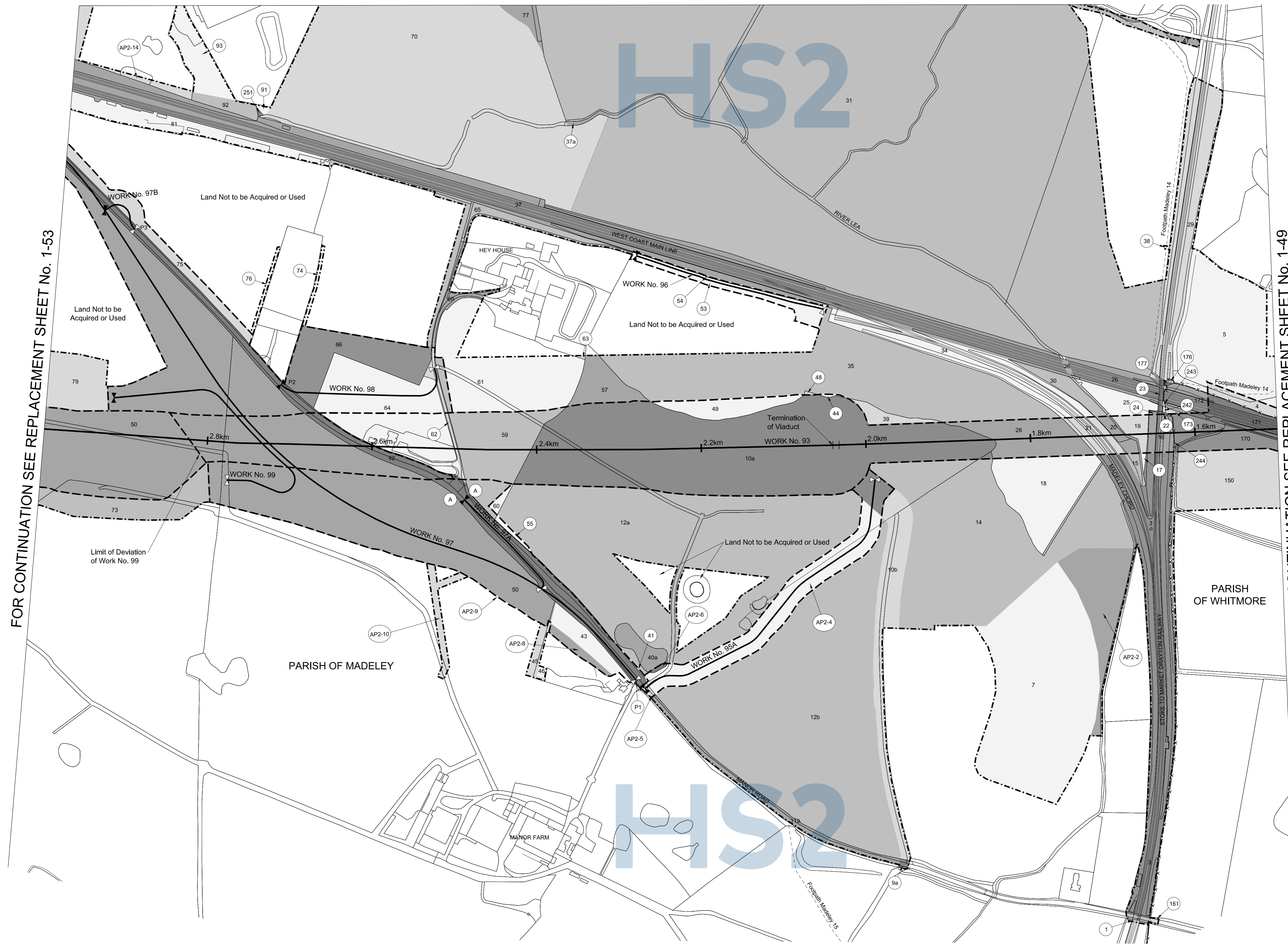
FOR CONTINUATION SEE REPLACEMENT SHEET No. 1-52

FOR CONTINUATION SEE REPLACEMENT SHEET No. 1-49



COUNTY OF STAFFORDSHIRE BOROUGH OF NEWCASTLE-UNDER-LYME PLAN

FOR CONTINUATION SEE REPLACEMENT SHEET No. 1-52



Proposed Railway over River Lea, Work No. 93,
Span 31.00m, headway 16.54m

scale 1:2500 at A1 size, 1:5000 at A3 size
metres 100 0 100 200 300

REPLACEMENT SHEET No. 1-51

IN PARLIAMENT - SESSION 2017-19

HIGH SPEED RAIL
(WEST MIDLANDS - CREWE)

ADDITIONAL PROVISION
(FEBRUARY 2019)

Work No. 93 (Railway)
Works Nos. 95A, 96, 97A, 98, 99 (Access Roads)
Works Nos. 97, 97B (Roads)

For Section of Work No. 93 see Sheet No. 2-53
For Section of Work No. 95A see Replacement Sheet No. 2-55
For Section of Work No. 96 see Replacement Sheet No. 2-55
For Section of Work No. 97 see Replacement Sheet No. 2-55
For Section of Work No. 97A see Replacement Sheet No. 2-55
For Section of Work No. 97B see Replacement Sheet No. 2-55
For Section of Work No. 98 see Replacement Sheet No. 2-55
For Section of Work No. 99 see Sheet No. 2-56

The area enclosed by any limit of deviation or by any limit of land to be acquired or used is the area extending to the outer edge of the line marking those limits

This map is based upon Ordnance Survey material with the permission of Ordnance Survey on behalf of the controller of Her Majesty's stationery office crown copyright. Unauthorised reproduction infringes crown copyright and may lead to prosecution or civil proceedings (Ordnance Survey Licence number 100049190)

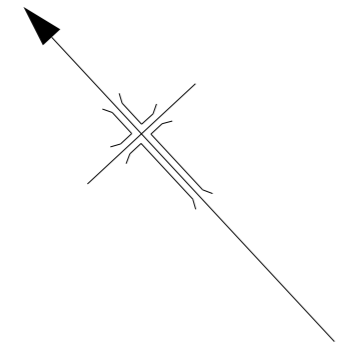
AMENDMENTS TO THIS SHEET
ARE AS FOLLOWS :-

Work No. 95 removed
Work No. 95A added
Plots AP2-2, AP2-4, AP2-5, AP2-6, AP2-8, AP2-9, AP2-10 and AP2-14 added in the Parish of Madeley
Plots 9, 10, 11, 12, 40 and 58 removed in the Parish of Madeley
Plots 9a, 10a, 10b, 11a, 12a, 12b and 40a added in the Parish of Madeley

FOR CONTINUATION SEE REPLACEMENT SHEET No. 1-53

FOR CONTINUATION SEE REPLACEMENT SHEET No. 1-49

COUNTY OF STAFFORDSHIRE
 BOROUGH OF NEWCASTLE-UNDER-LYME
 PARISH OF MADELEY
 PLAN



REPLACEMENT SHEET No. 1-52

IN PARLIAMENT - SESSION 2017-19

HIGH SPEED RAIL
 (WEST MIDLANDS - CREWE)

ADDITIONAL PROVISION
 (FEBRUARY 2019)

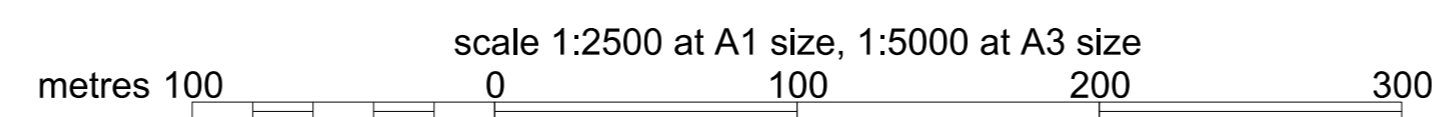
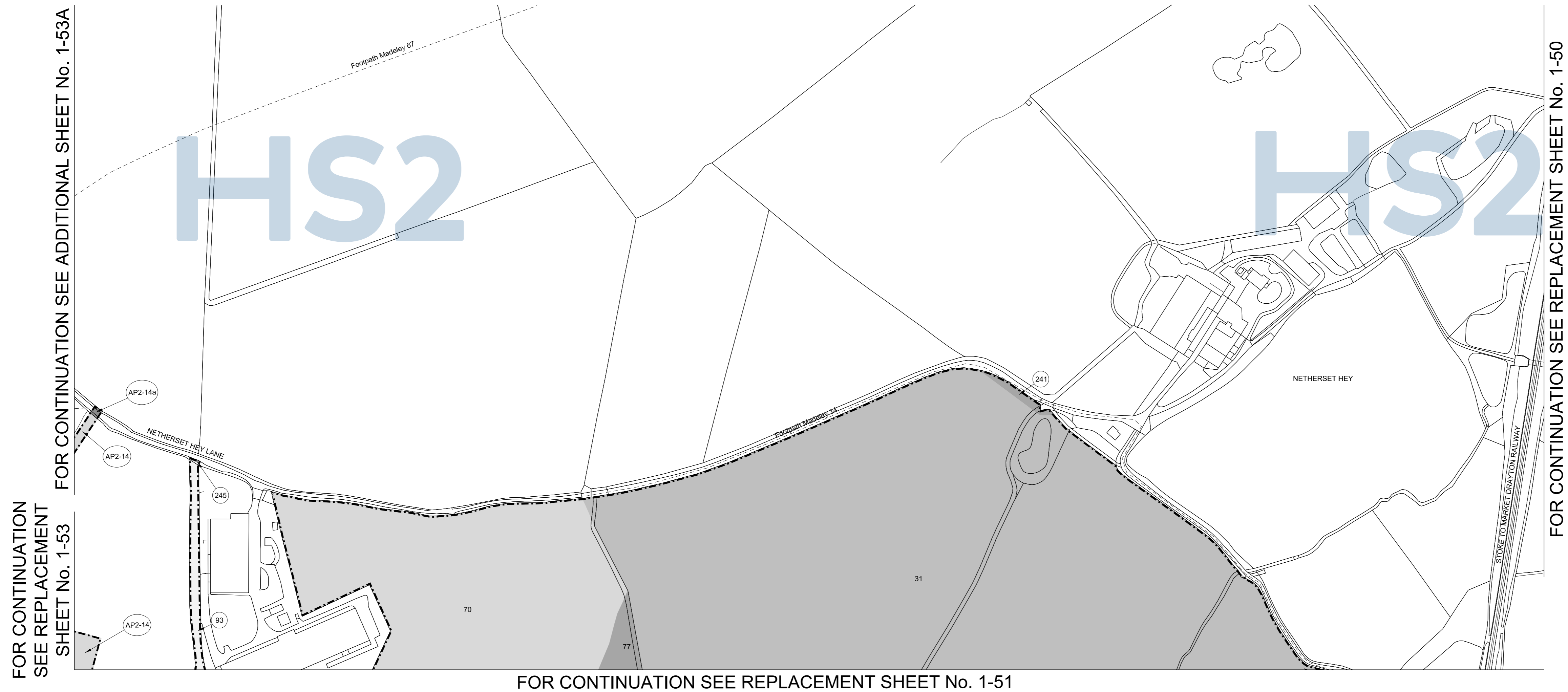
Additional Land

The area enclosed by any limit of deviation or by any limit of land to be acquired or used is the area extending to the outer edge of the line marking those limits

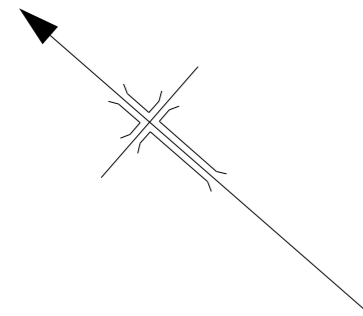
This map is based upon Ordnance Survey material with the permission of Ordnance Survey on behalf of the controller of Her Majesty's stationery office crown copyright. Unauthorised reproduction infringes crown copyright and may lead to prosecution or civil proceedings (Ordnance Survey Licence number 100049190)

AMENDMENTS TO THIS SHEET
 ARE AS FOLLOWS :-

Plots AP2-14 and AP2-14a added in the Parish of Madeley



COUNTY OF STAFFORDSHIRE BOROUGH OF NEWCASTLE-UNDER-LYME PARISH OF MADELEY PLAN

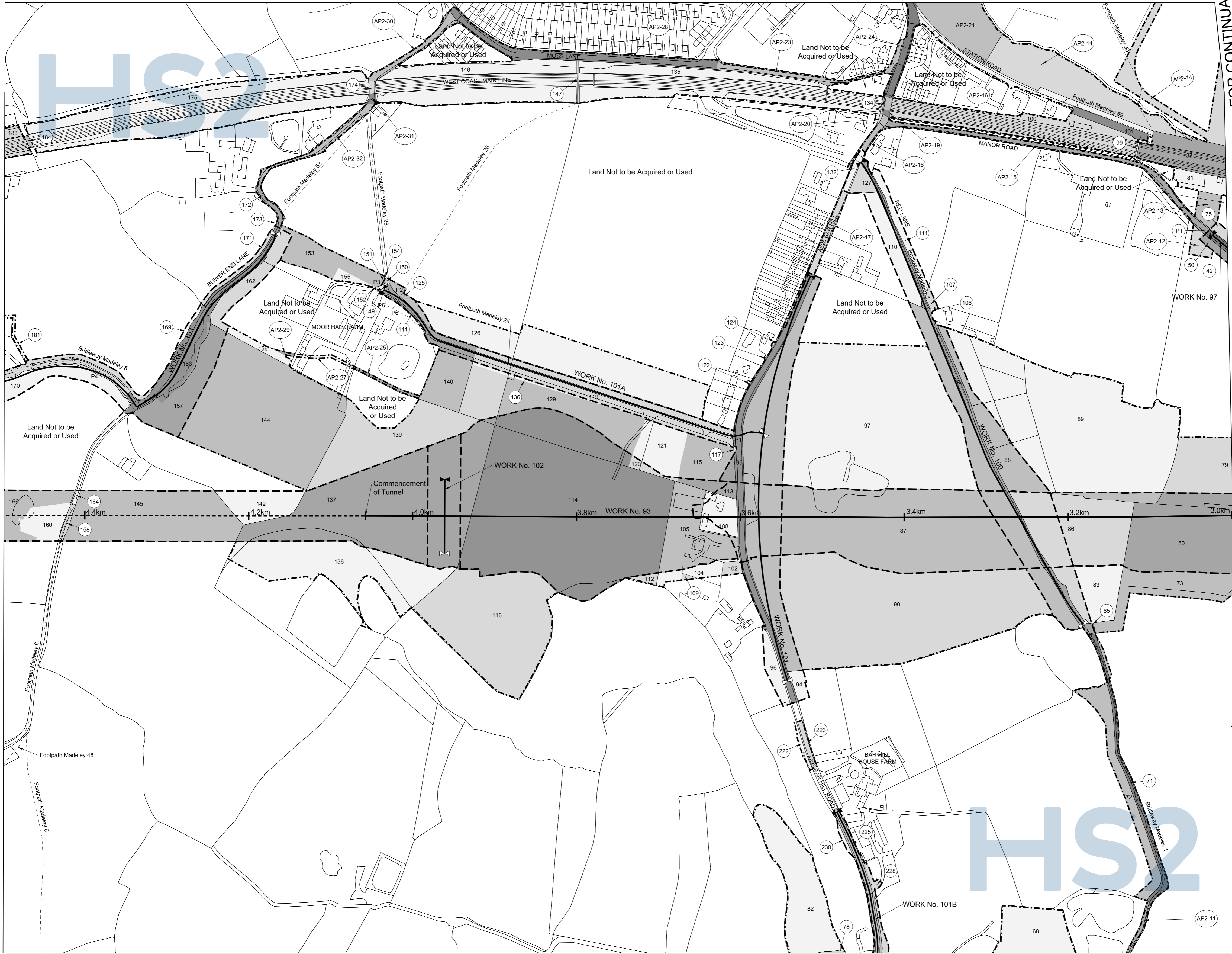


FOR CONTINUATION SEE ADDITIONAL SHEET No. 1-53A

FOR CONTINUATION
SEE REPLACEMENT
SHEET No. 1-52

FOR CONTINUATION SEE REPLACEMENT SHEET No. 1-57

FOR CONTINUATION SEE REPLACEMENT SHEET No. 1-51



FOR CONTINUATION SEE REPLACEMENT SHEET No. 1-54

REPLACEMENT SHEET No. 1-53

IN PARLIAMENT - SESSION 2017-19

HIGH SPEED RAIL
(WEST MIDLANDS - CREWE)

ADDITIONAL PROVISION
(FEBRUARY 2019)

Work No. 93 (Railway)
Works Nos. 97, 101, 101B, 103 (Roads)
Works Nos. 100, 101A (Access Roads)
Work No. 102 (Bridge)

For Section of Work No. 93 see Sheet No. 2-54
For Section of Work No. 97 see Replacement Sheet No. 2-55
For Section of Work No. 101 see Sheet No. 2-56
For Section of Work No. 101A see Sheet No. 2-56
For Section of Work No. 101B see Sheet No. 2-56
For Section of Work No. 102 see Sheet No. 2-58
For Section of Work No. 103 see Sheet No. 2-58

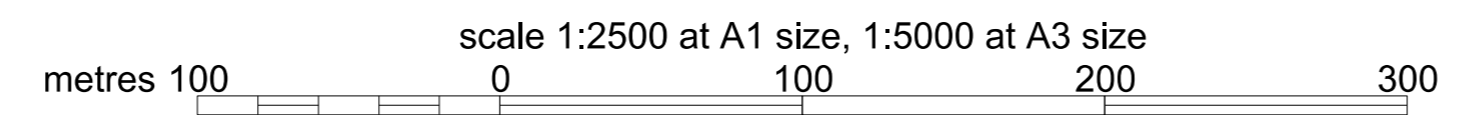
The area enclosed by any limit of deviation or by any limit of land to be acquired or used is the area extending to the outer edge of the line marking those limits

This map is based upon Ordnance Survey material with the permission of Ordnance Survey on behalf of the controller of Her Majesty's stationery office crown copyright. Unauthorised reproduction infringes crown copyright and may lead to prosecution or civil proceedings (Ordnance Survey Licence number 100049190)

AMENDMENTS TO THIS SHEET
ARE AS FOLLOWS :-

Plots AP2-11, AP2-12, AP2-13, AP2-14, AP2-15, AP2-16, AP2-17, AP2-18, AP2-19, AP2-20, AP2-21, AP2-23, AP2-24, AP2-25, AP2-27, AP2-28, AP2-29, AP2-30, AP2-31 and AP2-32, added in the Parish of Madeley

Plot 67 removed in the Parish of Madeley



COUNTY OF STAFFORDSHIRE BOROUGH OF NEWCASTLE-UNDER-LYME PARISH OF MADELEY PLAN

ADDITIONAL SHEET No. 1-53A
IN PARLIAMENT - SESSION 2017-19
HIGH SPEED RAIL
(WEST MIDLANDS - CREWE)
ADDITIONAL PROVISION
(FEBRUARY 2019)

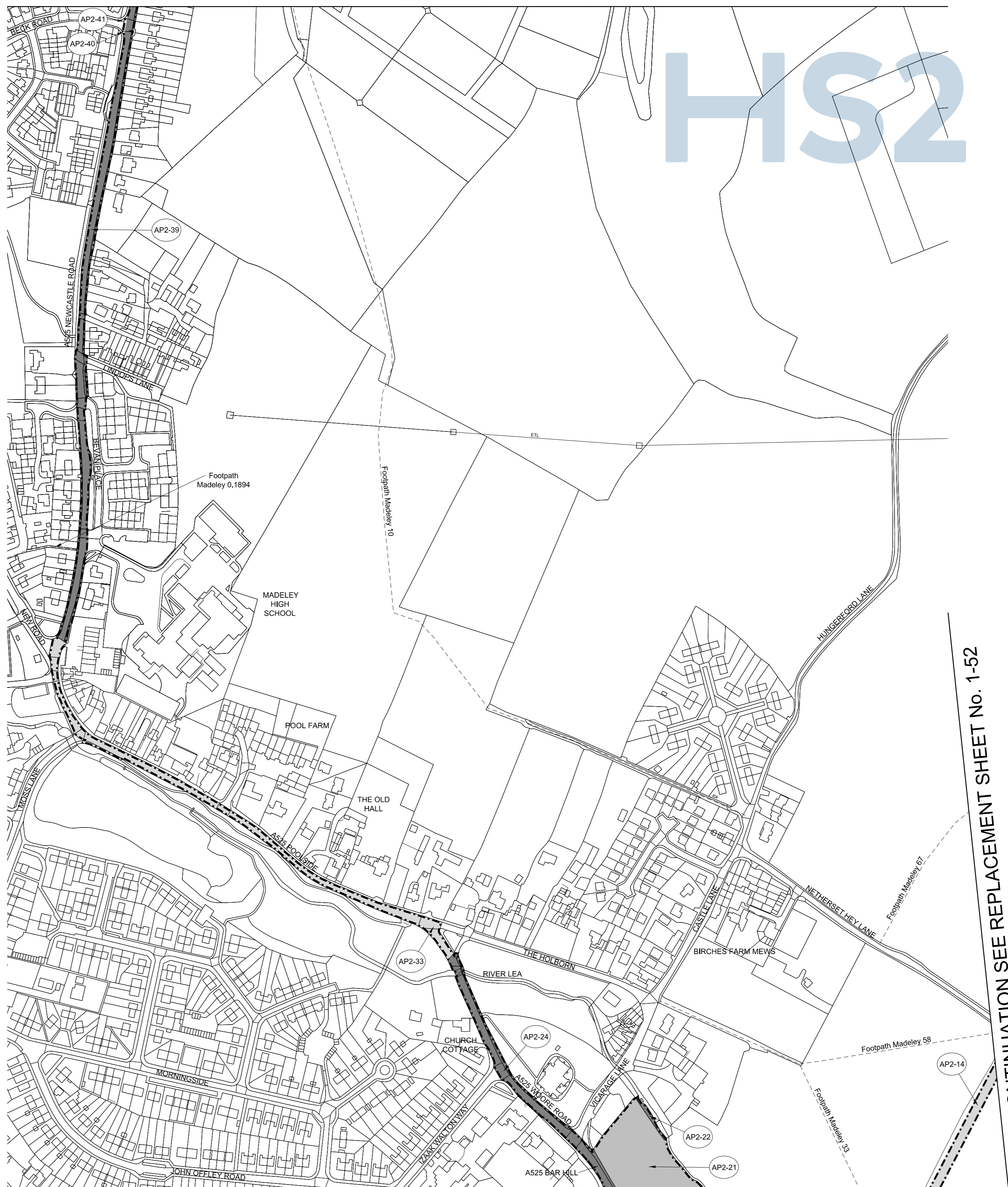
Additional Land

The area enclosed by any limit of deviation or by any limit of land to be acquired or used is the area extending to the outer edge of the line marking those limits

This map is based upon Ordnance Survey material with the permission of Ordnance Survey on behalf of the controller of Her Majesty's stationery office crown copyright. Unauthorised reproduction infringes crown copyright and may lead to prosecution or civil proceedings (Ordnance Survey Licence number 100049190)

FOR CONTINUATION SEE ADDITIONAL SHEET No. 1-53B

FOR CONTINUATION SEE LEFT

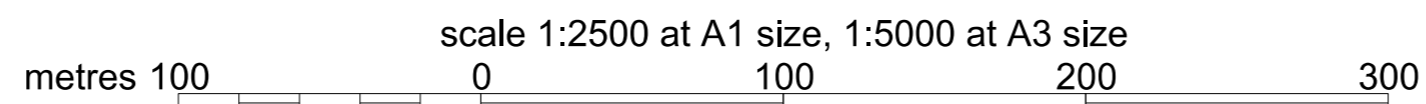


HS2

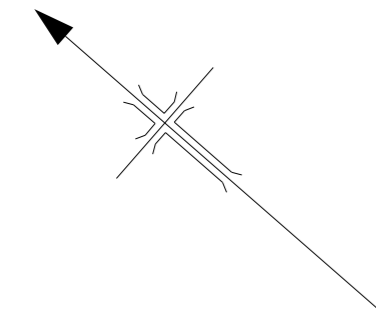
FOR CONTINUATION SEE RIGHT

FOR CONTINUATION SEE REPLACEMENT SHEET No. 1-53

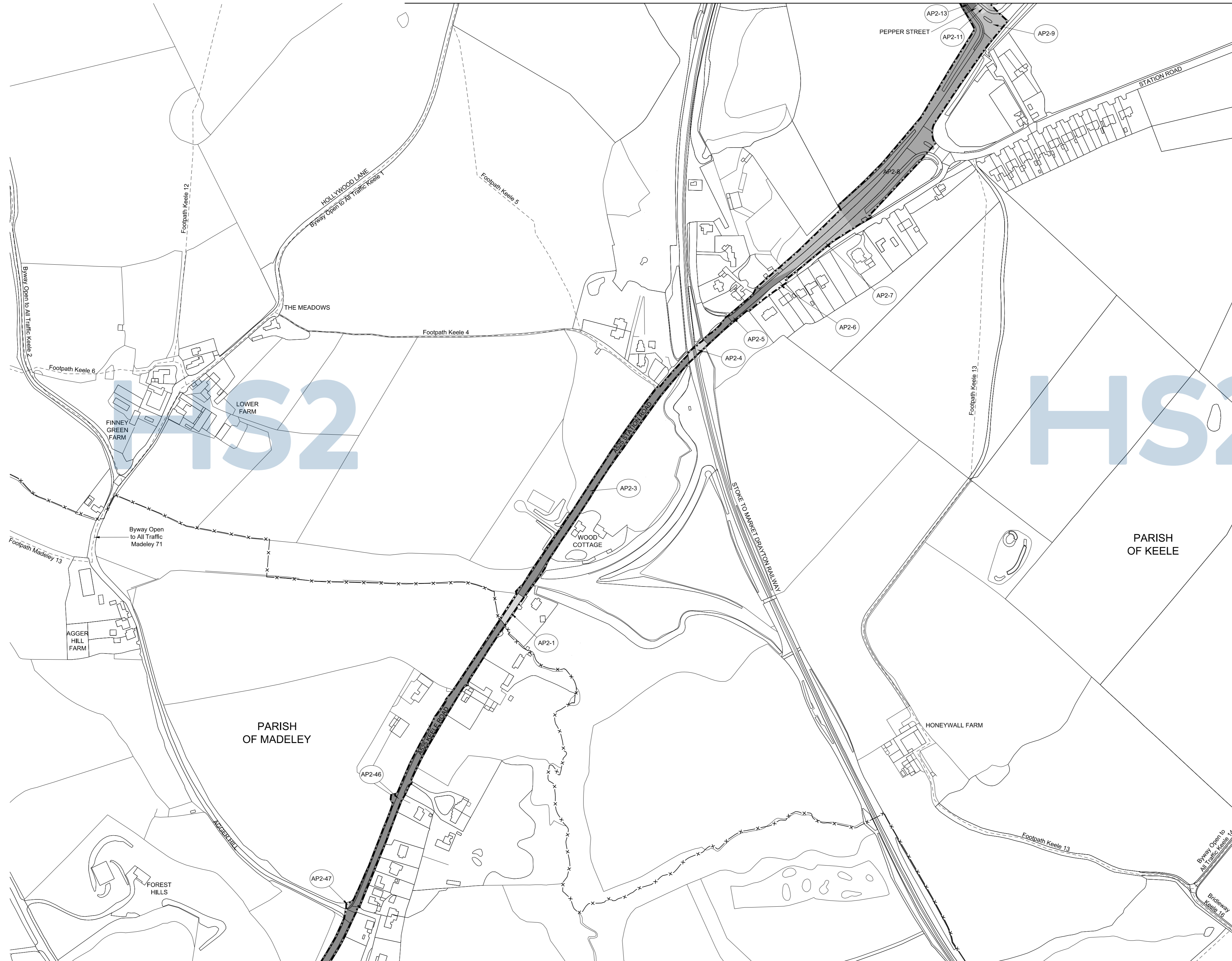
FOR CONTINUATION SEE REPLACEMENT SHEET No. 1-52



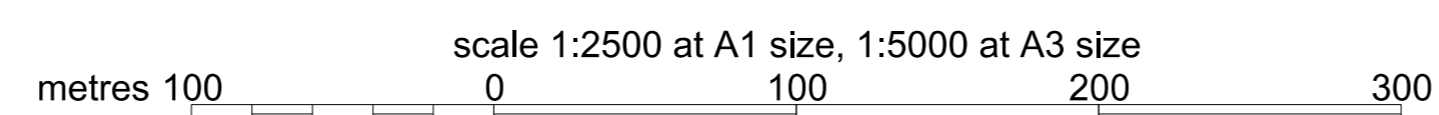
COUNTY OF STAFFORDSHIRE BOROUGH OF NEWCASTLE-UNDER-LYME PLAN



FOR CONTINUATION SEE ADDITIONAL SHEET No. 1-53C



FOR CONTINUATION SEE ADDITIONAL SHEET No. 1-53A



ADDITIONAL SHEET No. 1-53B

IN PARLIAMENT - SESSION 2017-19

HIGH SPEED RAIL
(WEST MIDLANDS - CREWE)

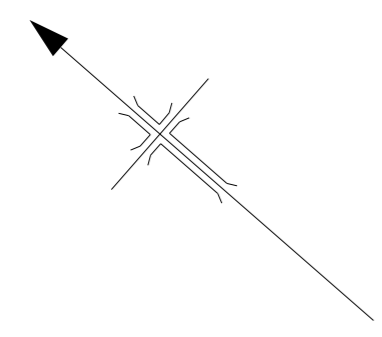
ADDITIONAL PROVISION
(FEBRUARY 2019)

Additional Land

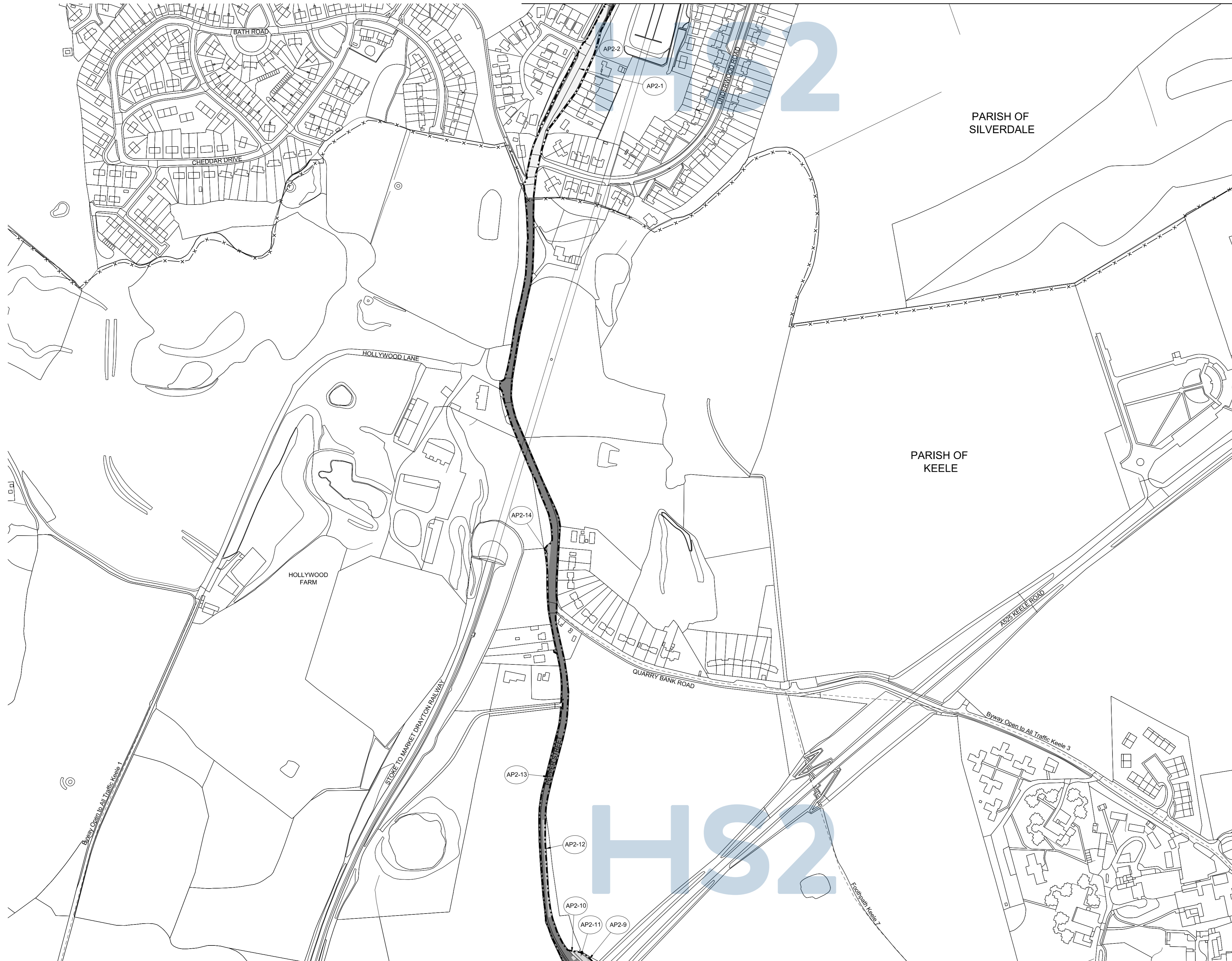
The area enclosed by any limit of deviation or by any limit of land to be acquired or used is the area extending to the outer edge of the line marking those limits

This map is based upon Ordnance Survey material with the permission of Ordnance Survey on behalf of the controller of Her Majesty's stationary office crown copyright. Unauthorised reproduction infringes crown copyright and may lead to prosecution or civil proceedings (Ordnance Survey Licence number 100049190)

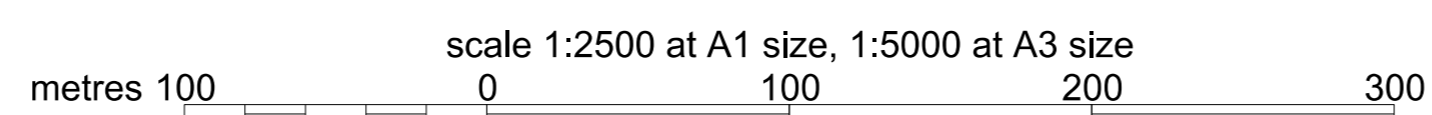
COUNTY OF STAFFORDSHIRE BOROUGH OF NEWCASTLE-UNDER-LYME PLAN



FOR CONTINUATION SEE ADDITIONAL SHEET No. 1-53D



FOR CONTINUATION SEE ADDITIONAL SHEET No. 1-53B



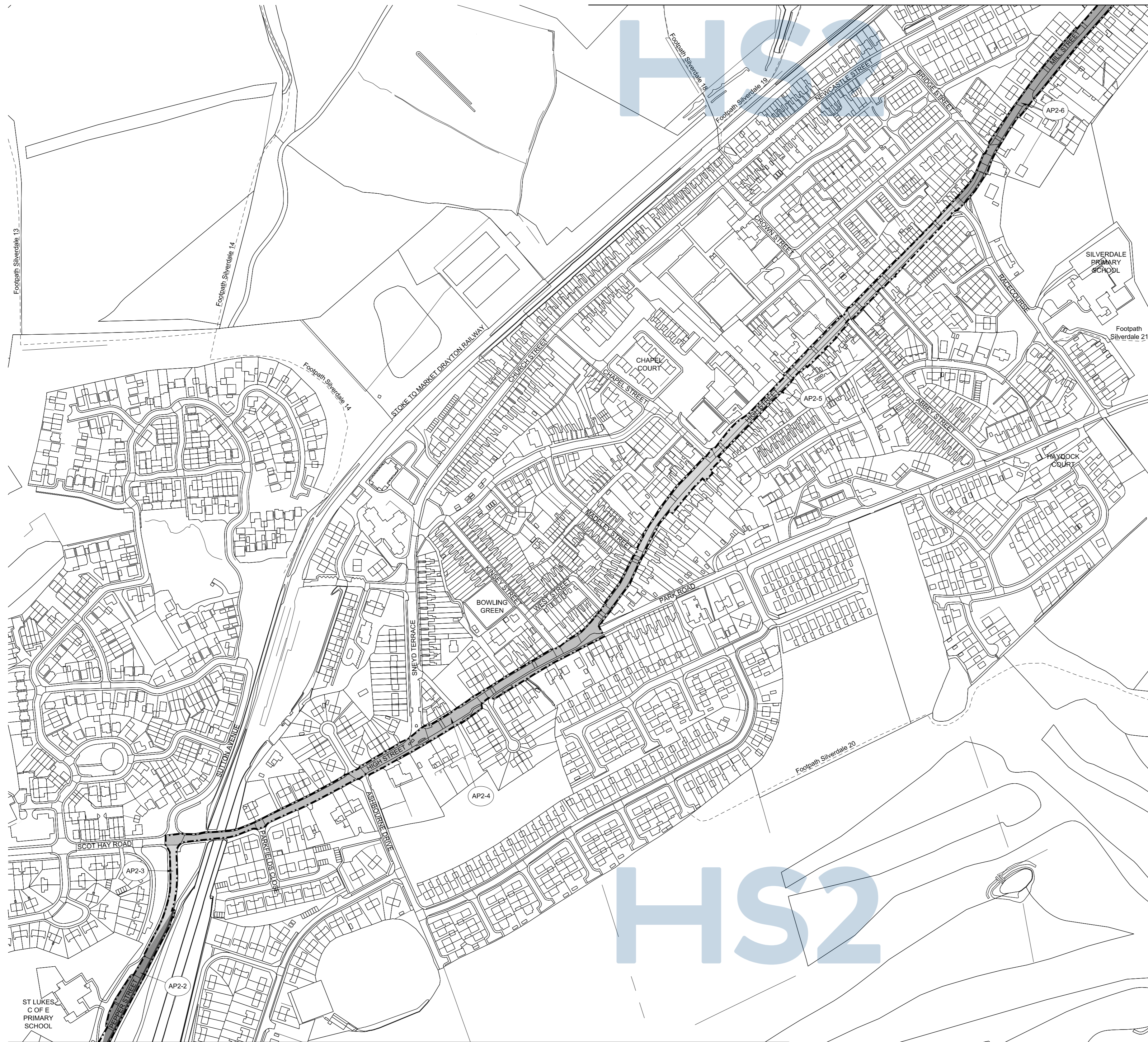
ADDITIONAL SHEET No. 1-53C
 IN PARLIAMENT - SESSION 2017-19
 HIGH SPEED RAIL
 (WEST MIDLANDS - CREWE)
 ADDITIONAL PROVISION
 (FEBRUARY 2019)
 Additional Land

The area enclosed by any limit of deviation or by any limit of land to be acquired or used is the area extending to the outer edge of the line marking those limits

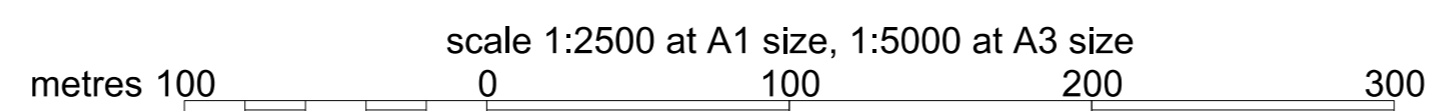
This map is based upon Ordnance Survey material with the permission of Ordnance Survey on behalf of the controller of Her Majesty's stationery office crown copyright. Unauthorised reproduction infringes crown copyright and may lead to prosecution or civil proceedings (Ordnance Survey Licence number 100049190)

COUNTY OF STAFFORDSHIRE BOROUGH OF NEWCASTLE-UNDER-LYME PARISH OF SILVERDALE PLAN

FOR CONTINUATION SEE ADDITIONAL SHEET No. 1-53E



FOR CONTINUATION SEE ADDITIONAL SHEET No. 1-53C



ADDITIONAL SHEET No. 1-53D

IN PARLIAMENT - SESSION 2017-19

HIGH SPEED RAIL
(WEST MIDLANDS - CREWE)

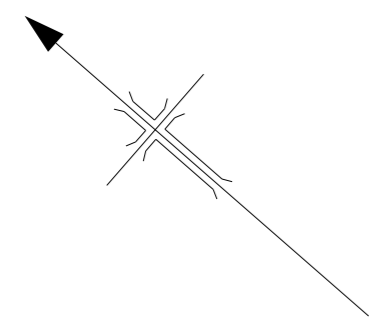
ADDITIONAL PROVISION
(FEBRUARY 2019)

Additional Land

The area enclosed by any limit of deviation or by any limit of land to be acquired or used is the area extending to the outer edge of the line marking those limits

This map is based upon Ordnance Survey material with the permission of Ordnance Survey on behalf of the controller of Her Majesty's stationery office crown copyright. Unauthorised reproduction infringes crown copyright and may lead to prosecution or civil proceedings (Ordnance Survey Licence number 100049190)

COUNTY OF STAFFORDSHIRE BOROUGH OF NEWCASTLE-UNDER-LYME PLAN



ADDITIONAL SHEET No. 1-53E

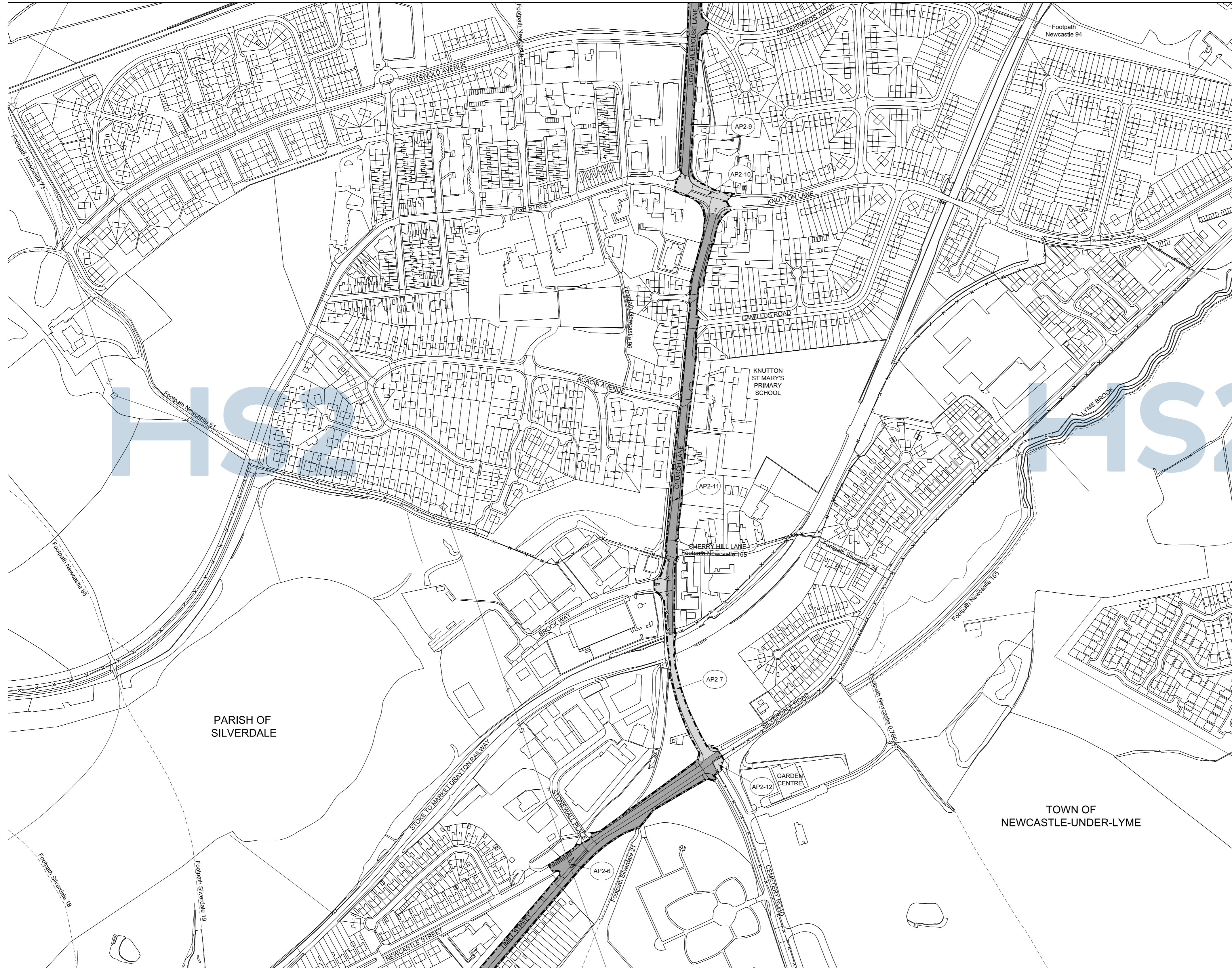
IN PARLIAMENT - SESSION 2017-19

HIGH SPEED RAIL
(WEST MIDLANDS - CREWE)

ADDITIONAL PROVISION
(FEBRUARY 2019)

Additional Land

FOR CONTINUATION SEE ADDITIONAL SHEET No. 1-53F



The area enclosed by any limit of deviation or by any limit of land to be acquired or used is the area extending to the outer edge of the line marking those limits

This map is based upon Ordnance Survey material with the permission of Ordnance Survey on behalf of the controller of Her Majesty's stationery office crown copyright. Unauthorised reproduction infringes crown copyright and may lead to prosecution or civil proceedings (Ordnance Survey Licence number 100049190)

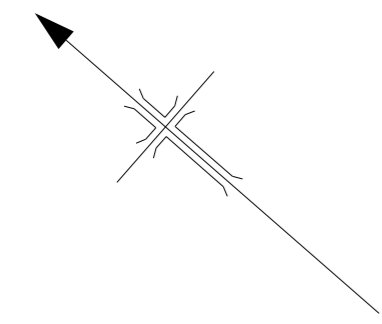
PARISH OF
SILVERDALE

TOWN OF
NEWCASTLE-UNDER-LYME

FOR CONTINUATION SEE ADDITIONAL SHEET No. 1-53D

scale 1:2500 at A1 size, 1:5000 at A3 size
metres 100 0 100 200 300

COUNTY OF STAFFORDSHIRE BOROUGH OF NEWCASTLE-UNDER-LYME TOWN OF NEWCASTLE-UNDER-LYME PLAN

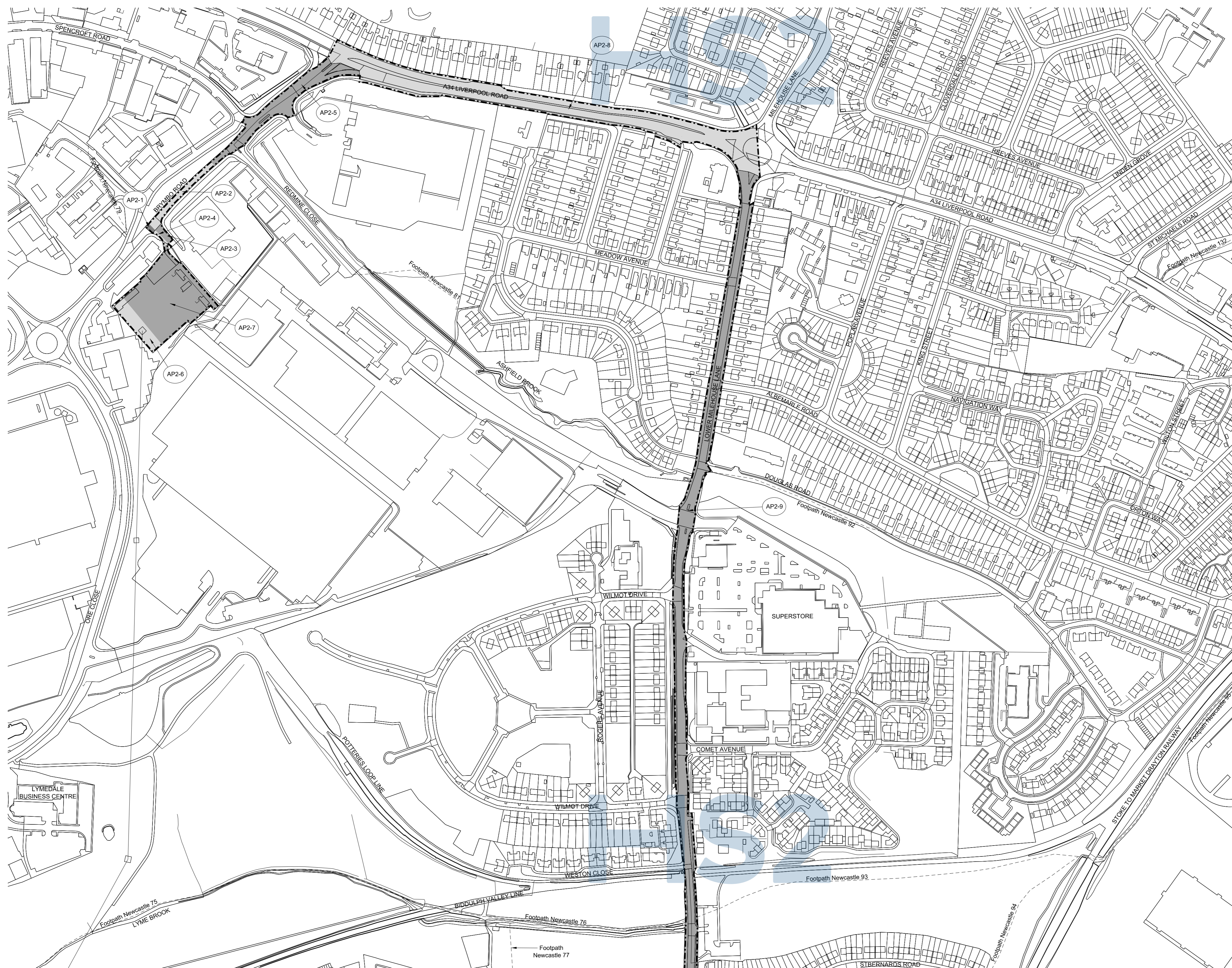


ADDITIONAL SHEET No. 1-53F
IN PARLIAMENT - SESSION 2017-19
HIGH SPEED RAIL
(WEST MIDLANDS - CREWE)
ADDITIONAL PROVISION
(FEBRUARY 2019)

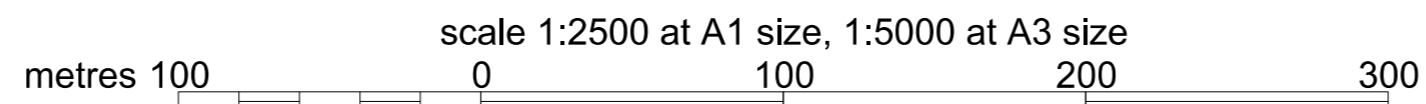
Additional Land

The area enclosed by any limit of deviation or by any limit of land to be acquired or used is the area extending to the outer edge of the line marking those limits

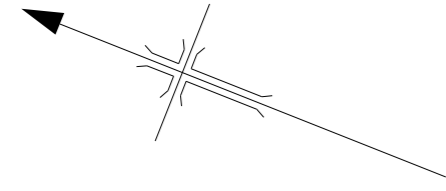
This map is based upon Ordnance Survey material with the permission of Ordnance Survey on behalf of the controller of Her Majesty's stationery office crown copyright. Unauthorised reproduction infringes crown copyright and may lead to prosecution or civil proceedings (Ordnance Survey Licence number 100049190)



FOR CONTINUATION SEE ADDITIONAL SHEET No. 1-53E



COUNTY OF STAFFORDSHIRE
 BOROUGH OF NEWCASTLE-UNDER-LYME
 PARISH OF MADELEY
 PLAN



REPLACEMENT SHEET No. 1-54

IN PARLIAMENT - SESSION 2017-19

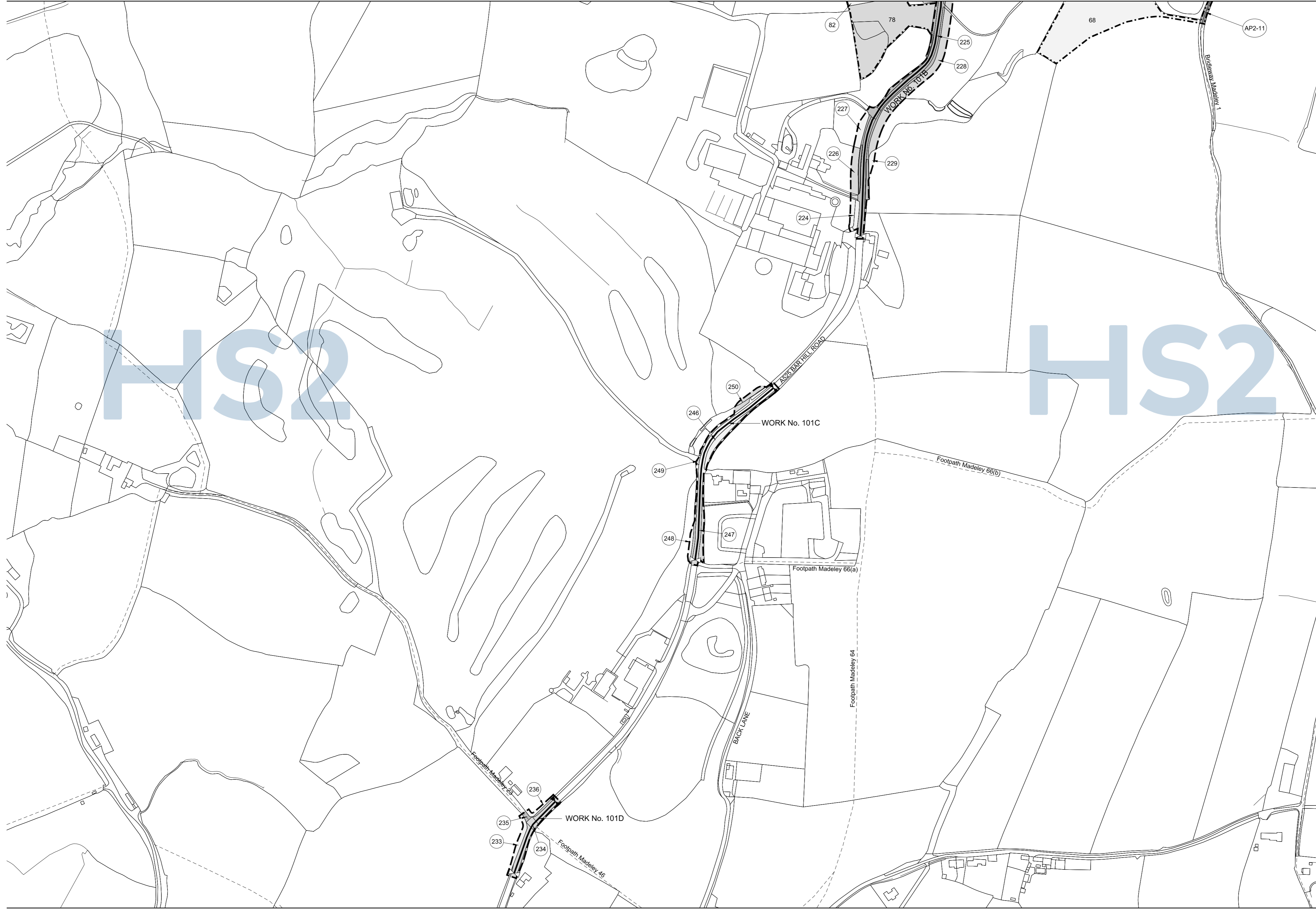
HIGH SPEED RAIL
 (WEST MIDLANDS - CREWE)

ADDITIONAL PROVISION
 (FEBRUARY 2019)

Works Nos.101B, 101C, 101D (Roads)

For Section of Work No. 101B see Sheet No. 2-56
 For Section of Work No. 101C see Sheet No. 2-56
 For Section of Work No. 101D see Sheet No. 2-57

FOR CONTINUATION SEE REPLACEMENT SHEET No. 1-53



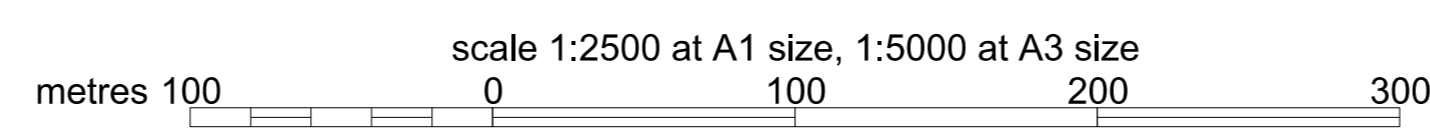
The area enclosed by any limit of deviation or by any limit of land to be acquired or used is the area extending to the outer edge of the line marking those limits

This map is based upon Ordnance Survey material with the permission of Ordnance Survey on behalf of the controller of Her Majesty's stationery office crown copyright. Unauthorised reproduction infringes crown copyright and may lead to prosecution or civil proceedings (Ordnance Survey Licence number 100049190)

AMENDMENTS TO THIS SHEET
 ARE AS FOLLOWS :-

Plot AP2-11 added in the Parish of Madeley
 Plot 67 removed in the Parish of Madeley

FOR CONTINUATION SEE SHEET No. 1-55



UNITARY DISTRICT OF SHROPSHIRE PARISH OF WOORE PLAN

FOR CONTINUATION SEE SHEET No. 1-55

SHEET No. 1-56

IN PARLIAMENT - SESSION 2017-19

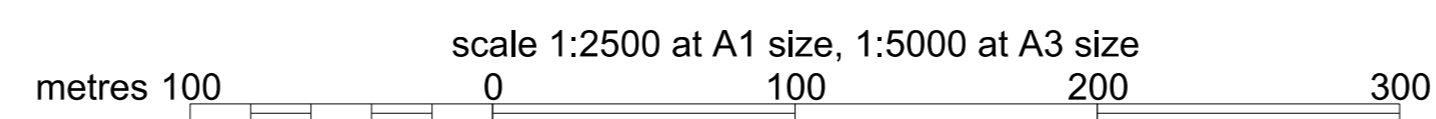
HIGH SPEED RAIL
(WEST MIDLANDS - CREWE)

Work No. 101H (Road)

For Section of Work No. 101H see Sheet No. 2-57

The area enclosed by any limit of deviation or by any limit of land to be acquired or used is the area extending to the outer edge of the line marking those limits

This map is based upon Ordnance Survey material with the permission of Ordnance Survey on behalf of the controller of Her Majesty's stationery office crown copyright. Unauthorised reproduction infringes crown copyright and may lead to prosecution or civil proceedings (Ordnance Survey Licence number 100049190)



COUNTY OF STAFFORDSHIRE BOROUGH OF NEWCASTLE-UNDER-LYME PARISH OF MADELEY PLAN

REPLACEMENT SHEET No. 1-57

IN PARLIAMENT - SESSION 2017-19

HIGH SPEED RAIL
(WEST MIDLANDS - CREWE)

ADDITIONAL PROVISION
(FEBRUARY 2019)

Work No. 93 (Railway)
Work No. 103 (Road)
Work No. 104 (Access Road)

For Section of Work No. 93 see Sheet No. 2-54
For Section of Work No. 103 see Sheet No. 2-58
For Section of Work No. 104 see Sheet No. 2-58

The area enclosed by any limit of deviation or by any limit of land to be acquired or used is the area extending to the outer edge of the line marking those limits

This map is based upon Ordnance Survey material with the permission of Ordnance Survey on behalf of the controller of Her Majesty's stationery office crown copyright. Unauthorised reproduction infringes crown copyright and may lead to prosecution or civil proceedings (Ordnance Survey Licence number 100049190)

AMENDMENTS TO THIS SHEET
ARE AS FOLLOWS :-

Plots AP2-34, AP2-35 and AP2-36 added in the Parish of Madeley



FOR CONTINUATION SEE REPLACEMENT SHEET No. 1-58

FOR CONTINUATION SEE REPLACEMENT SHEET No. 1-53

metres 100 0 100 200 300
scale 1:2500 at A1 size, 1:5000 at A3 size

PLAN

REPLACEMENT SHEET No. 1-58

IN PARLIAMENT - SESSION 2017-19
 HIGH SPEED RAIL
 (WEST MIDLANDS - CREWE)
 ADDITIONAL PROVISION
 (FEBRUARY 2019)
 Works Nos. 105, 106, 107 (Railways)
 Work No. 108 (Road)
 Works Nos. 108A, 108B, 108C (Access Roads)
 Work No. 110A (Fuel Pipeline)

For Section of Work No. 105 see Sheet No. 2-59
 For Section of Work No. 106 see Sheet No. 2-62
 For Section of Work No. 107 see Sheet No. 2-63
 For Section of Work No. 108 see Sheet No. 2-65
 For Section of Work No. 108A see Sheet No. 2-65
 For Section of Work No. 108B see Sheet No. 2-65
 For Section of Work No. 108C see Sheet No. 2-66
 For Section of Work No. 110A see Additional Sheet No. 2-66A

The area enclosed by any limit of deviation or by any limit of land to be acquired or used is the area extending to the outer edge of the line marking those limits

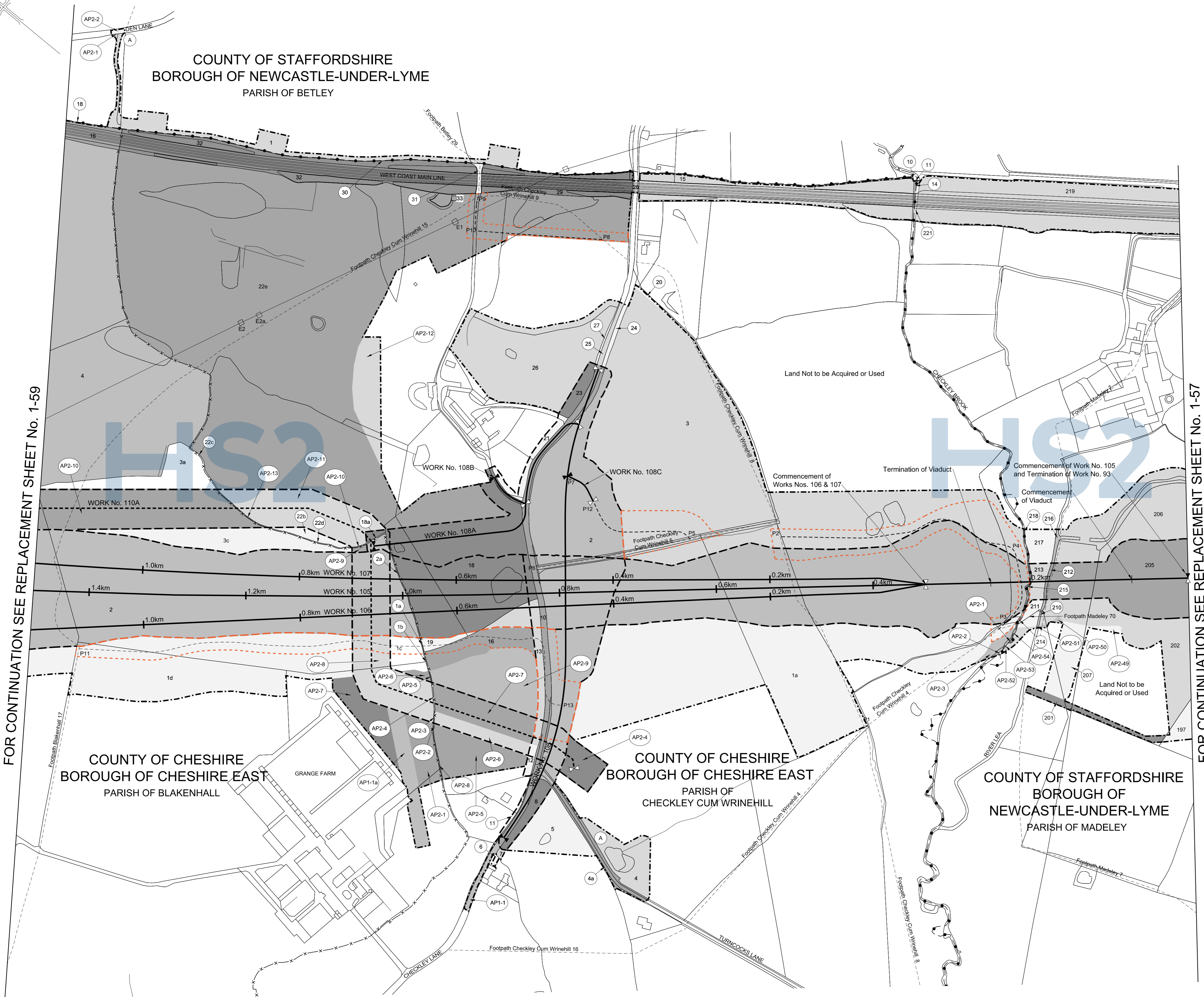
This map is based upon Ordnance Survey material with the permission of Ordnance Survey on behalf of the controller of Her Majesty's stationery office crown copyright. Unauthorised reproduction infringes crown copyright and may lead to prosecution or civil proceedings (Ordnance Survey Licence number 100049190)

FEBRUARY 2019 AMENDMENTS TO THIS SHEET ARE AS FOLLOWS :-

Work No. 110A added
 Plots AP2-49, AP2-50, AP2-51, AP2-52, AP2-53 and AP2-54 added in the Parish of Madeley
 Plots AP2-1, and AP2-2 added in the Parish of Betley
 Plots AP2-1, AP2-2, AP2-3, AP2-4, AP2-5, AP2-6, AP2-7, AP2-8, AP2-9, AP2-10, AP2-11, AP2-12 and AP2-13 added in the Parish of Checkley Cum Wrinehill
 Plots 1a, 22b, 22c, 22d and 22e added in the Parish of Checkley Cum Wrinehill
 Plots 1, 22 and 22a removed in the Parish of Checkley Cum Wrinehill
 Plots AP2-1, AP2-2, AP2-3, AP2-4, AP2-5, AP2-6, AP2-7, AP2-8, AP2-9 and AP2-10 added in the Parish of Blakenhall
 Plot AP1-1a added in the Parish of Blakenhall
 Plots 1c, 1d, 3a and 3c added in the Parish of Blakenhall
 Plot AP1-1 removed in the Parish of Blakenhall
 Plots 1 and 3 removed in the Parish of Blakenhall
 Point P12 on centreline of Work No. 108 replaced by Point P13
 Point E2A added

MARCH 2018 AMENDMENTS TO THIS SHEET ARE AS FOLLOWS :-

Plot AP1-1 added in the Parish of Checkley Cum Wrinehill
 Plot AP1-1 added in the Parish of Blakenhall



FOR CONTINUATION SEE REPLACEMENT SHEET No. 1-59

FOR CONTINUATION SEE REPLACEMENT SHEET No. 1-57

Proposed Railway over Checkley Brook, Work No. 105, Span 30.00m, headway 13.41m
 Proposed Railway over River Lea, Work No. 105, Span 30.00m, headway 13.56m

scale 1:2500 at A1 size, 1:5000 at A3 size
 metres 100 0 100 200 300

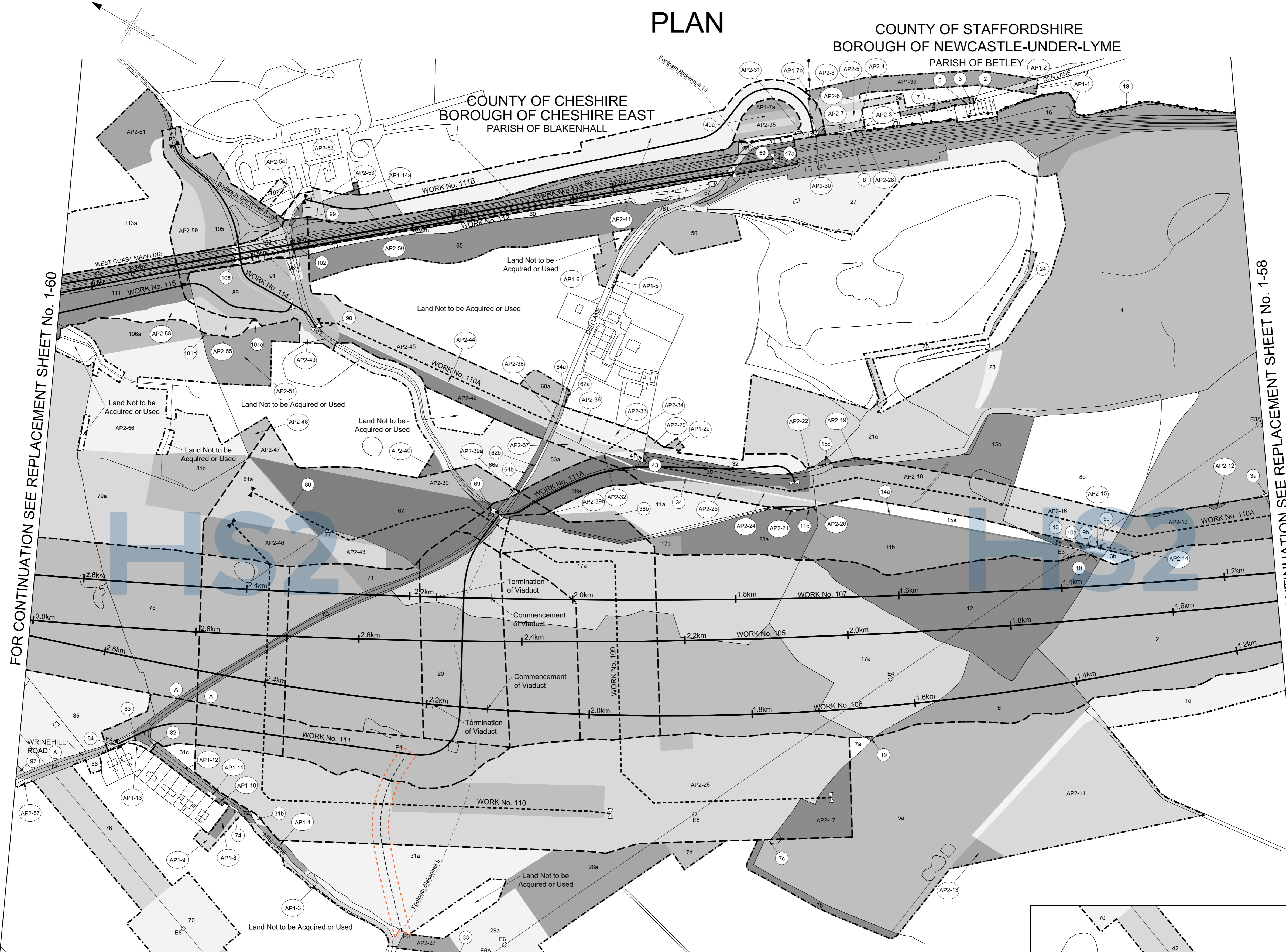
Drawing No. C861-ARP-HY-DPL-000-120035 Rev CB

PLAN

COUNTY OF STAFFORDSHIRE
BOROUGH OF NEWCASTLE-UNDER-LYME

COUNTY OF CHESHIRE
BOROUGH OF CHESHIRE EAST
PARISH OF BLAKENHALL

PARISH OF BETLEY



FOR CONTINUATION SEE REPLACEMENT SHEET No. 1-60

FOR CONTINUATION SEE REPLACEMENT SHEET No. 1-58

FOR CONTINUATION SEE INSET A

REPLACEMENT SHEET No. 1-59

IN PARLIAMENT - SESSION 2017-19

HIGH SPEED RAIL
(WEST MIDLANDS - CREWE)

ADDITIONAL PROVISION
(FEBRUARY 2019)

Works Nos. 105, 106, 107, 112, 113 (Railways)
Work No. 110A (Fuel Pipeline)
Works Nos. 109, 110 (Gas Mains)
Work No. 111 (Road)
Works Nos. 111A, 111B, 114, 115 (Access Roads)

For Section of Work No. 105 see Sheet No. 2-59
For Section of Work No. 106 see Sheet No. 2-62
For Section of Work No. 107 see Sheet No. 2-63
For Section of Work No. 109 see Replacement Sheet No. 2-66
For Section of Work No. 110 see Replacement Sheet No. 2-66
For Section of Work No. 110A see Additional Sheet No. 2-66A
For Section of Work No. 111 see Replacement Sheet No. 2-66
For Section of Work No. 111A see Replacement Sheet No. 2-66
For Section of Work No. 111B see Additional Sheet No. 2-66A
For Section of Work No. 112 see Sheet No. 2-67
For Section of Work No. 113 see Sheet No. 2-68
For Section of Work No. 114 see Sheet No. 2-69
For Section of Work No. 115 see Sheet No. 2-69

The area enclosed by any limit of deviation or by any limit of land to be acquired or used is the area extending to the outer edge of the line marking those limits

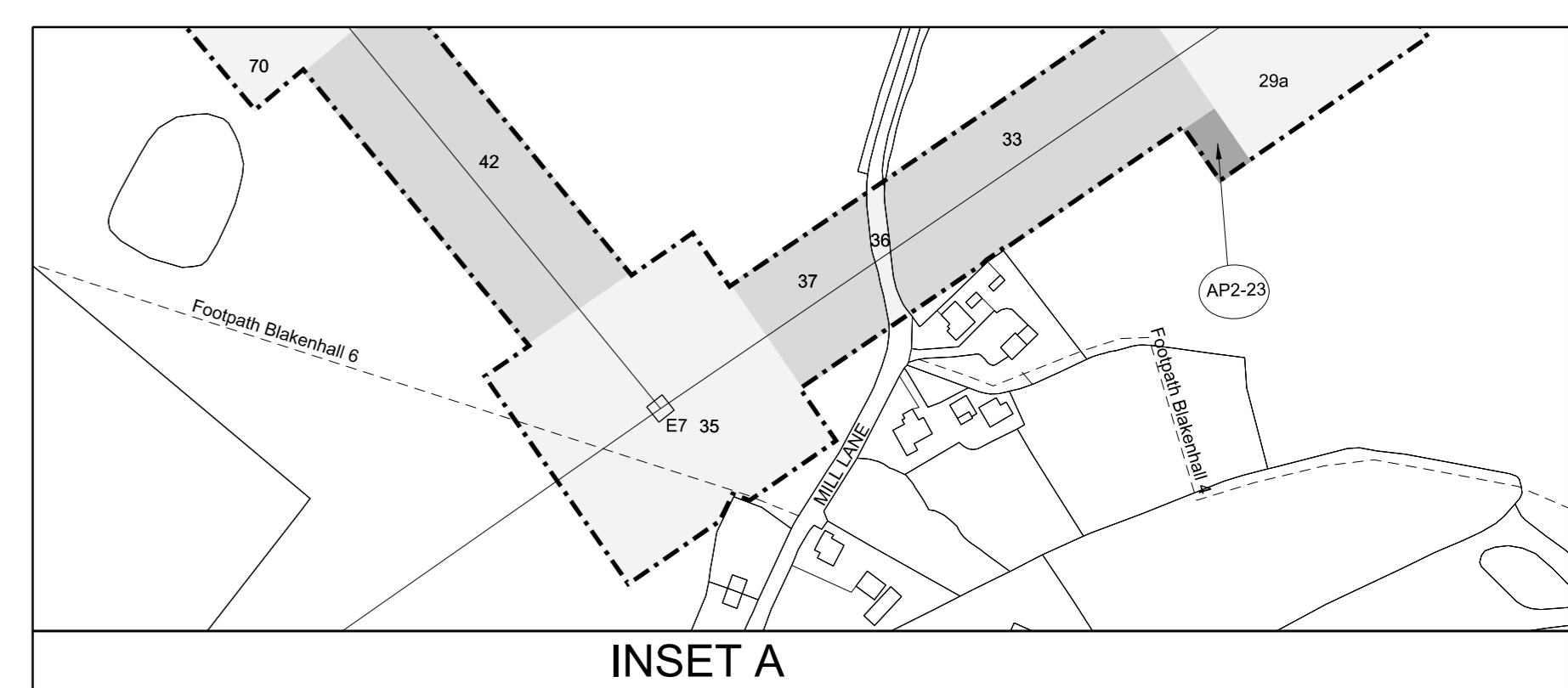
This map is based upon Ordnance Survey material with the permission of Ordnance Survey on behalf of the controller of Her Majesty's Stationery Office crown copyright. Unauthorised reproduction infringes crown copyright and may lead to prosecution or civil proceedings (Ordnance Survey Licence number 100049190)

FEBRUARY 2019 AMENDMENTS TO THIS SHEET ARE AS FOLLOWS :-

Works Nos. 109 and 110 amended
Works Nos. 110A and 111B added
Plots AP2-3, AP2-4, AP2-5, AP2-6, AP2-7 and AP2-8 added in the Parish of Betley
Plot AP1-3a added in the Parish of Betley
Plots 6a and 9a added in the Parish of Betley
Plot AP1-3 removed in the Parish of Betley
Plots 6 and 9 removed in the Parish of Betley
Plots AP2-10, AP2-11, AP2-12, AP2-13, AP2-14, AP2-15, AP2-16, AP2-17, AP2-18, AP2-19, AP2-20, AP2-21, AP2-22, AP2-23, AP2-24, AP2-25, AP2-26, AP2-27, AP2-28, AP2-29, AP2-30, AP2-31, AP2-32, AP2-33, AP2-34, AP2-35, AP2-36, AP2-37, AP2-38, AP2-39, AP2-39a, AP2-39b, AP2-40, AP2-41, AP2-42, AP2-43, AP2-44, AP2-45, AP2-46, AP2-47, AP2-48, AP2-49, AP2-50, AP2-51, AP2-52, AP2-53, AP2-54, AP2-55, AP2-56, AP2-57, AP2-58, AP2-59 and AP2-61 added in the Parish of Blakenhall
Plots AP1-2a, AP1-7a, AP1-7b and AP1-14a added in the Parish of Blakenhall
Plots 1d, 3a, 3b, 5a, 7a, 7c, 7d, 8a, 8b, 9b, 9c, 11a, 11b, 11c, 14a, 15a, 15b, 15c, 17a, 17b, 21a, 26a, 28a, 29a, 31a, 31b, 31c, 38a, 38b, 47a, 49a, 53a, 62a, 62b, 64a, 64b, 66a, 68a, 79a, 81a, 81b, 101a, 101b, 106a and 113a added in the Parish of Blakenhall
Plots AP1-2, AP1-7, AP1-14, AP1-15 and AP1-16 removed in the Parish of Blakenhall
Plots 1, 3, 5, 7, 8, 9, 9a, 11, 14, 15, 17, 21, 26, 28, 31, 38, 44, 45, 47, 49, 53, 62, 64, 66, 68, 73, 79, 81, 92, 100, 101, 106 and 113 removed in the Parish of Blakenhall
Point EGA added

MARCH 2018 AMENDMENTS TO THIS SHEET ARE AS FOLLOWS :-

Plots AP1-2, AP1-3, AP1-4, AP1-5, AP1-6, AP1-7, AP1-8, AP1-9, AP1-10, AP1-11, AP1-12, AP1-13, AP1-14, AP1-15 and AP1-16 added in the Parish of Blakenhall
Plots AP1-1, AP1-2 and AP1-3 added in the Parish of Betley
Access point added at Wrinehill Road

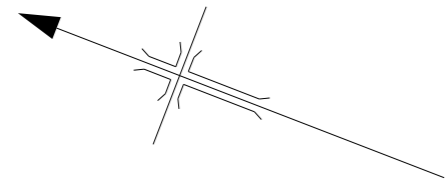


INSET A

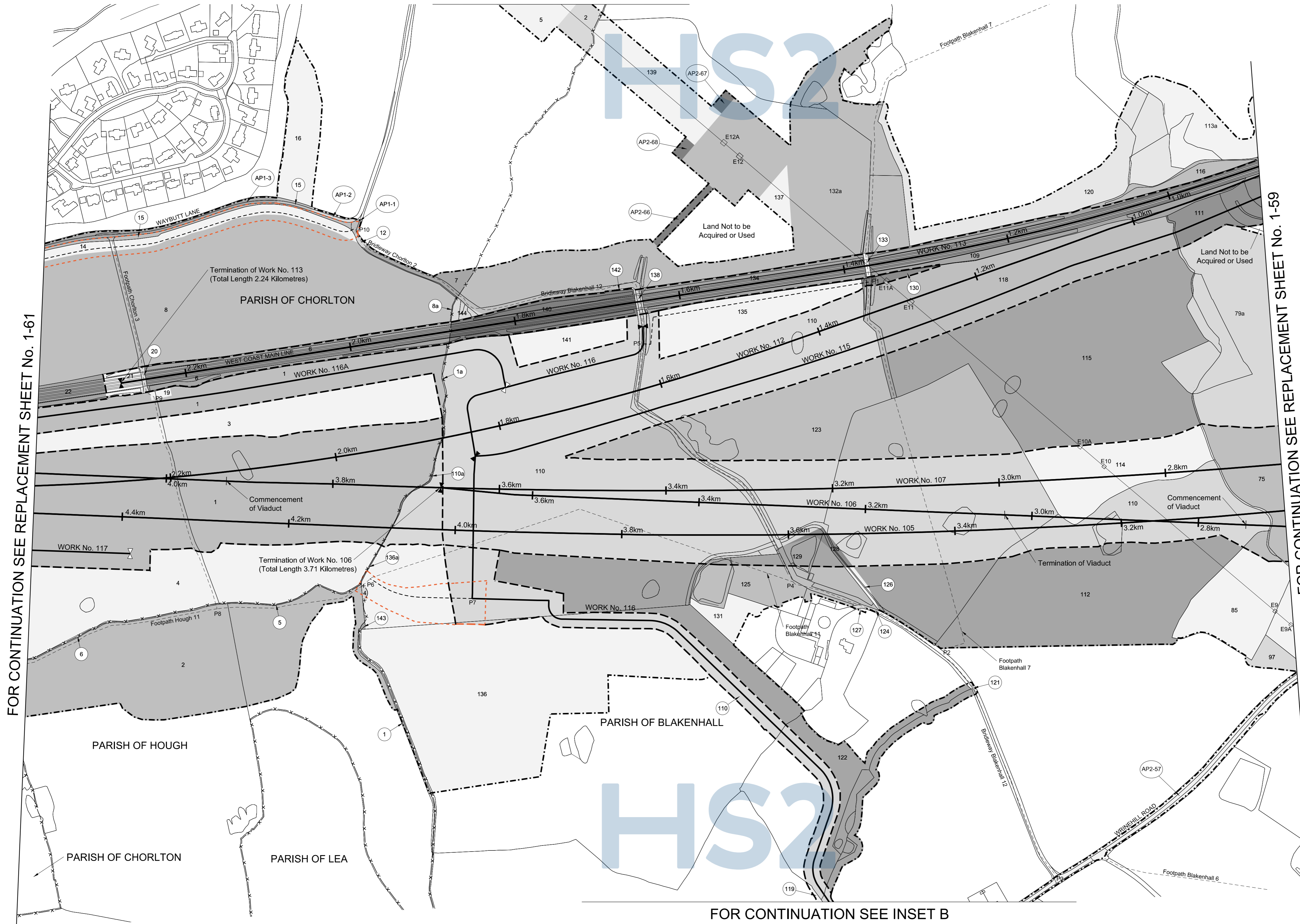
scale 1:2500 at A1 size, 1:5000 at A3 size

metres 100 0 100 200 300

COUNTY OF CHESHIRE BOROUGH OF CHESHIRE EAST PLAN



FOR CONTINUATION SEE INSET A



FOR CONTINUATION SEE REPLACEMENT SHEET No. 1-61

FOR CONTINUATION SEE REPLACEMENT SHEET No. 1-59

FOR CONTINUATION SEE INSET B

REPLACEMENT SHEET No. 1-60

IN PARLIAMENT - SESSION 2017-19

HIGH SPEED RAIL
(WEST MIDLANDS - CREWE)

ADDITIONAL PROVISION
(FEBRUARY 2019)

Works Nos. 105, 106, 107, 112, 113 (Railways)
Works Nos. 115, 116, 116A, 117 (Access Roads)

For Section of Work No. 105 see Sheet No. 2-60
For Section of Work No. 106 see Sheet No. 2-62
For Section of Work No. 107 see Sheet No. 2-63 & 2-64
For Section of Work No. 112 see Sheet No. 2-67
For Section of Work No. 115 see Sheet No. 2-69
For Section of Work No. 116 see Sheet No. 2-70
For Section of Work No. 117 see Sheet No. 2-70

The area enclosed by any limit of deviation or by any limit of land to be acquired or used is the area extending to the outer edge of the line marking those limits

This map is based upon Ordnance Survey material with the permission of Ordnance Survey on behalf of the controller of Her Majesty's stationery office crown copyright. Unauthorised reproduction infringes crown copyright and may lead to prosecution or civil proceedings (Ordnance Survey Licence number 100049190)

FEBRUARY 2019 AMENDMENTS TO THIS SHEET ARE AS FOLLOWS :-

Plots AP2-57, AP2-60, AP2-62, AP2-63, AP2-64, AP2-65, AP2-66, AP2-67 and AP2-68 added in the Parish of Blakenhall

Plot 132a added in the Parish of Blakenhall

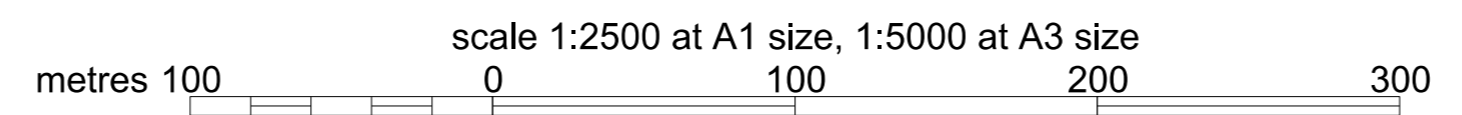
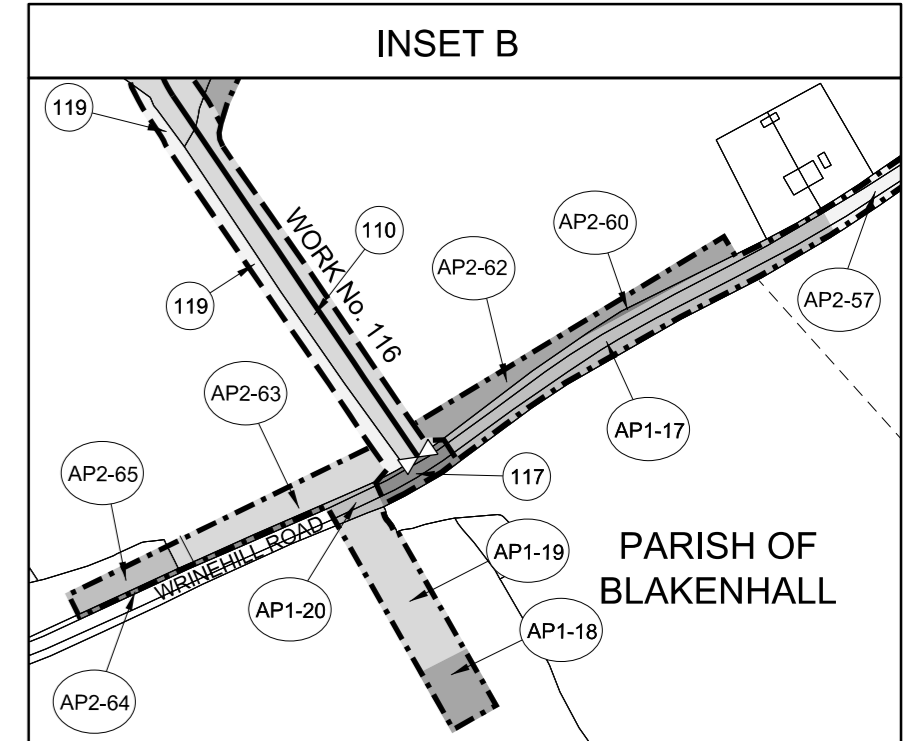
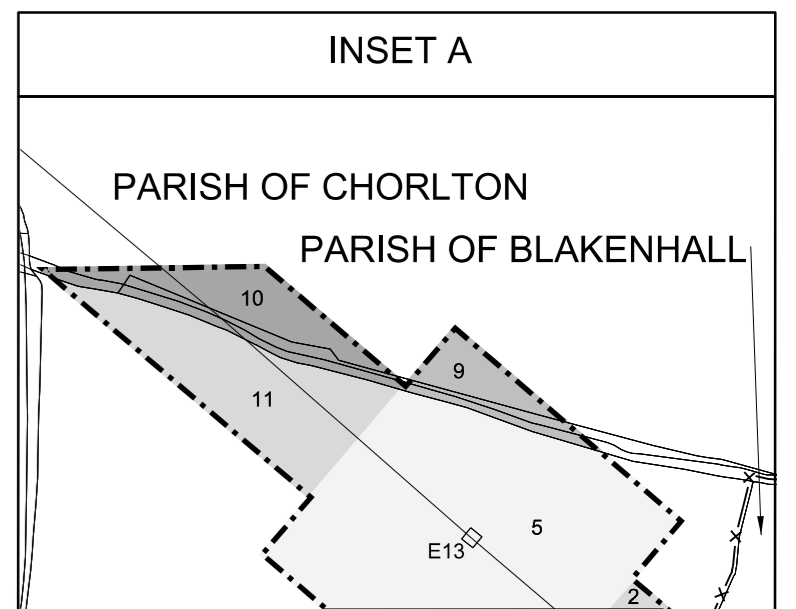
Plot 132 removed in the Parish of Blakenhall

Points E9A and E12A added

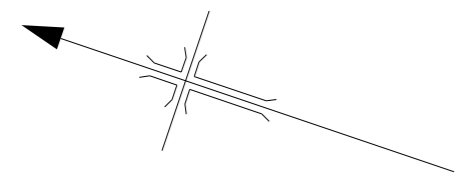
MARCH 2018 AMENDMENTS TO THIS SHEET ARE AS FOLLOWS :-

Plots AP1-17, AP1-18, AP1-19 and AP1-20 added in the Parish of Blakenhall

Plots AP1-1, AP1-2 and AP1-3 added in the Parish of Chorlton



COUNTY OF CHESHIRE BOROUGH OF CHESHIRE EAST PLAN



REPLACEMENT SHEET No. 1-61

IN PARLIAMENT - SESSION 2017-19

HIGH SPEED RAIL
(WEST MIDLANDS - CREWE)

ADDITIONAL PROVISION
(FEBRUARY 2019)

Works Nos. 105, 107, 112, 121 (Railways)
Works Nos. 116A, 117, 117A, 118A (Access Roads)
Work No. 118 (Road)
Work No. 119 (Gas Main)
Work No. 120 (Footbridge)

For Section of Work No. 105 see Sheet No. 2-60
For Section of Work No. 107 see Sheet No. 2-64
For Section of Work No. 112 see Sheet No. 2-67 and 2-68
For Section of Work No. 116A see Sheet No. 2-70
For Section of Work No. 117 see Sheet No. 2-70
For Section of Work No. 117A see Replacement Sheet No. 2-71
For Section of Work No. 118 see Replacement Sheet No. 2-71
For Section of Work No. 118A see Replacement Sheet No. 2-71
For Section of Work No. 119 see Replacement Sheet No. 2-71
For Section of Work No. 120 see Replacement Sheet No. 2-71
For Section of Work No. 121 see Sheet No. 2-72

The area enclosed by any limit of deviation or by any limit of land to be acquired or used is the area extending to the outer edge of the line marking those limits

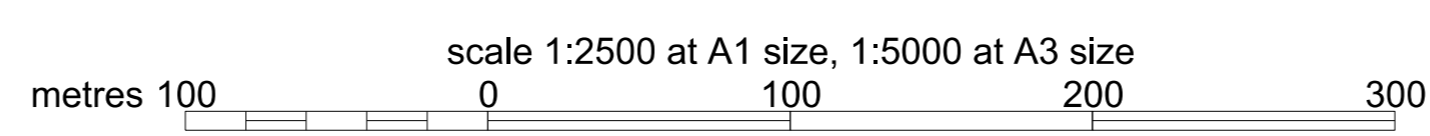
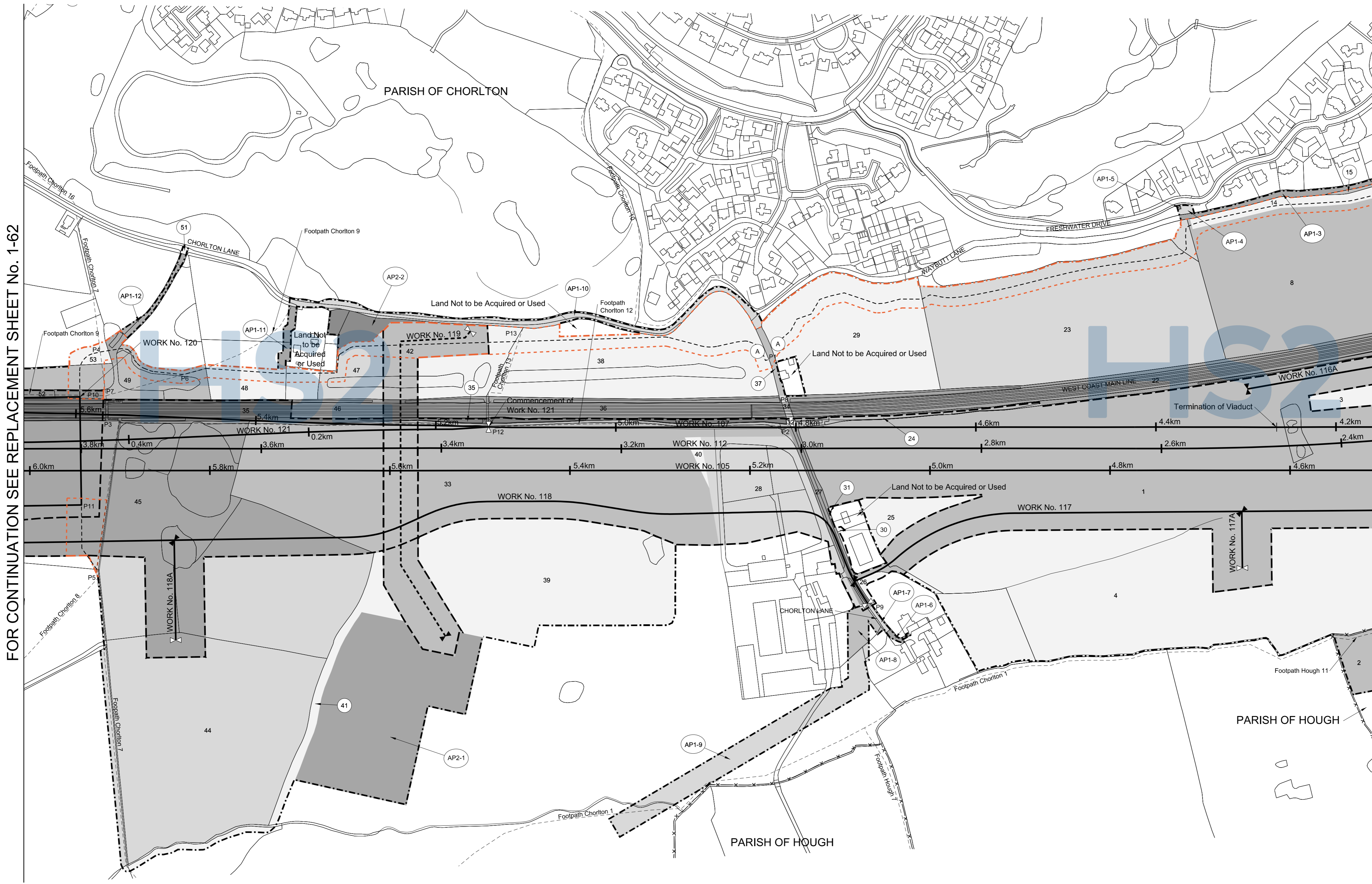
This map is based upon Ordnance Survey material with the permission of Ordnance Survey on behalf of the controller of Her Majesty's stationery office crown copyright. Unauthorised reproduction infringes crown copyright and may lead to prosecution or civil proceedings (Ordnance Survey Licence number 100049190)

FEBRUARY 2019 AMENDMENTS TO THIS SHEET
ARE AS FOLLOWS :-

Plots AP2-1 and AP2-2 added in the Parish of Chorlton

MARCH 2018 AMENDMENTS TO THIS SHEET
ARE AS FOLLOWS :-

Plots AP1-3, AP1-4, AP1-5, AP1-6, AP1-7, AP1-8, AP1-9, AP1-10, AP1-11 and AP1-12 added in the Parish of Chorlton
Plot 50 removed in the Parish of Chorlton



COUNTY OF CHESHIRE BOROUGH OF CHESHIRE EAST PLAN

REPLACEMENT SHEET No. 1-62

IN PARLIAMENT - SESSION 2017-19

HIGH SPEED RAIL
(WEST MIDLANDS - CREWE)

ADDITIONAL PROVISION
(FEBRUARY 2019)

Works Nos. 105, 107, 112, 121 (Railways)
Work No. 120 (Footbridge)
Works Nos. 118, 122, 122A, 122B, 123, 126,
126A (Roads)
Works Nos. 118B, 124, 125 (Access Roads)

For Section of Work No. 105 see Sheet No. 2-61
For Section of Work No. 107 see Sheet No. 2-64
For Section of Work No. 112 see Sheet No. 2-68
For Section of Work No. 118
see Replacement Sheet No. 2-71
For Section of Work No. 118B
see Replacement Sheet No. 2-71
For Section of Work No. 120
see Replacement Sheet No. 2-71
For Section of Work No. 121 see Sheet No. 2-72
For Section of Work No. 122 see Sheet No. 2-72
For Section of Work No. 122A see Sheet No. 2-73
For Section of Work No. 122B see Sheet No. 2-73
For Section of Work No. 123 see Sheet No. 2-73
For Section of Work No. 124 see Sheet No. 2-73
For Section of Work No. 125 see Sheet No. 2-73
For Section of Work No. 126 see Sheet No. 2-73
For Section of Work No. 126A see Sheet No. 2-73

The area enclosed by any limit of deviation or by any limit of land to be acquired or used is the area extending to the outer edge of the line marking those limits

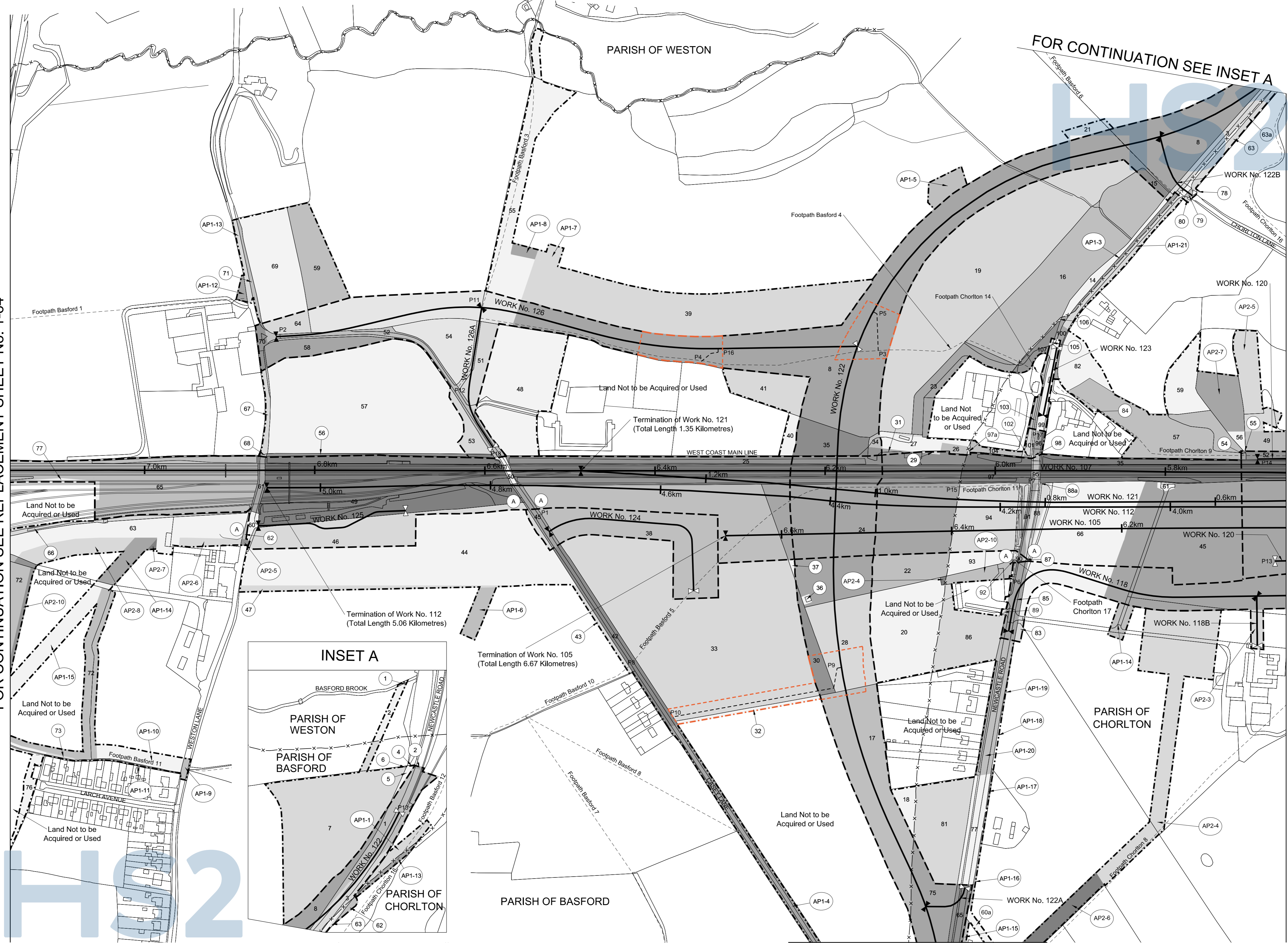
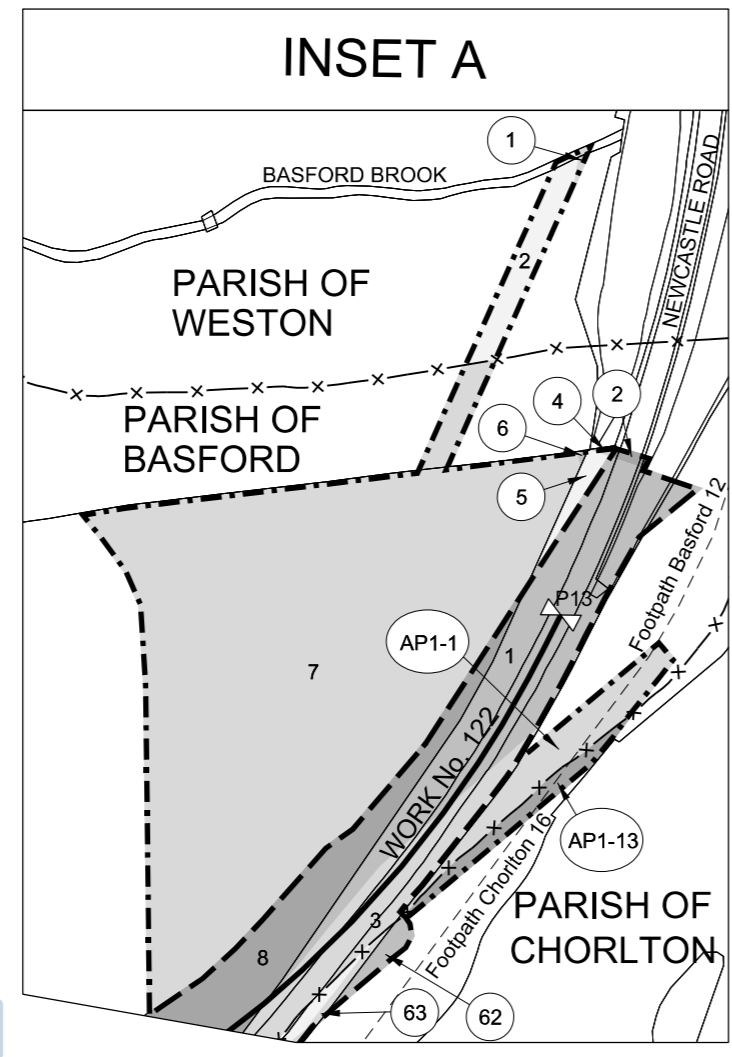
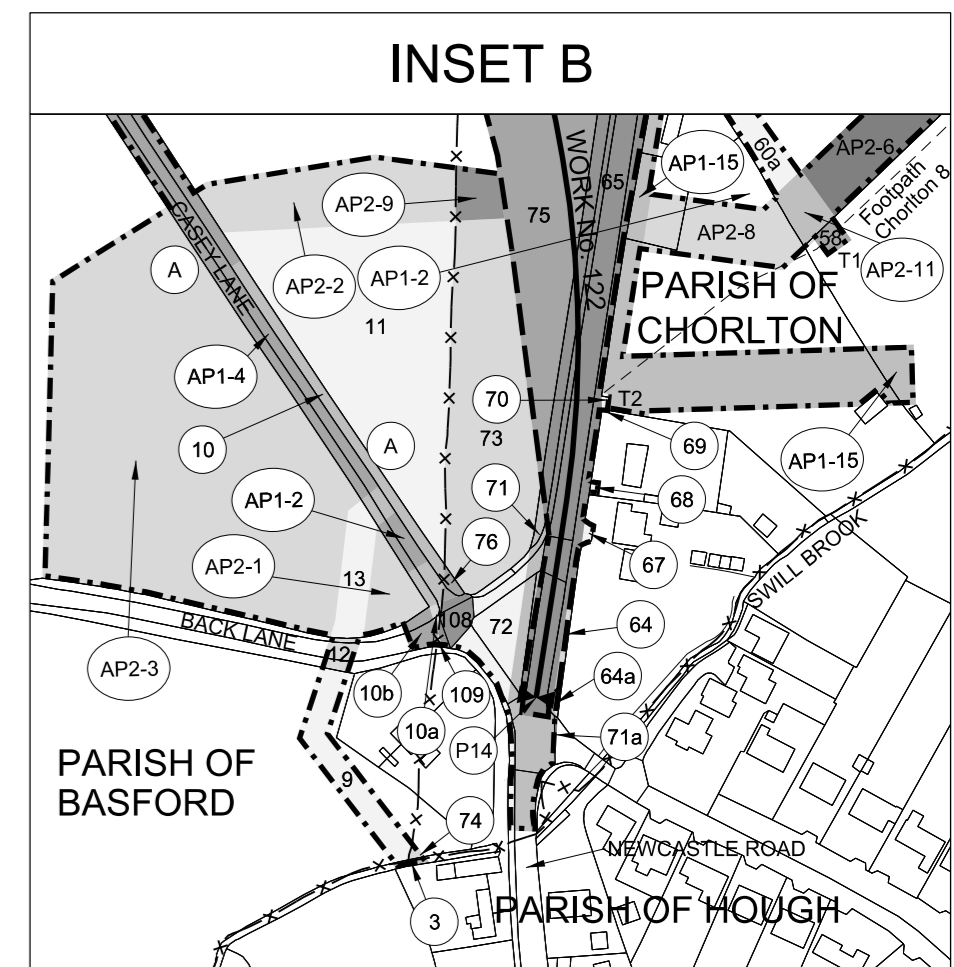
This map is based upon Ordnance Survey material with the permission of Ordnance Survey on behalf of the controller of Her Majesty's stationery office crown copyright. Unauthorised reproduction infringes crown copyright and may lead to prosecution or civil proceedings (Ordnance Survey Licence number 100049190)

FEBRUARY 2019 AMENDMENTS TO THIS SHEET
ARE AS FOLLOWS :-

Work No. 118B added
Plots AP2-1, AP2-2, AP2-3, AP2-4, AP2-5, AP2-6, AP2-7, AP2-8 and AP2-10 added in the Parish of Basford
Plots AP2-3, AP2-4, AP2-5, AP2-6, AP2-7, AP2-8, AP2-9, AP2-10 and AP2-11 added in the Parish of Chorlton
Plot 60a added in the Parish of Chorlton
Plot 60 removed in the Parish of Chorlton
Access point added on Casey Lane

MARCH 2018 AMENDMENTS TO THIS SHEET
ARE AS FOLLOWS :-

Plots AP1-13, AP1-14, AP1-15, AP1-16, AP1-17, AP1-18, AP1-19, AP1-20 and AP1-21 added in the Parish of Chorlton
Plots AP1-1, AP1-2, AP1-3, AP1-4, AP1-5, AP1-6, AP1-7, AP1-8, AP1-9, AP1-10, AP1-11, AP1-12, AP1-13, AP1-14 and AP1-15 added in the Parish of Basford

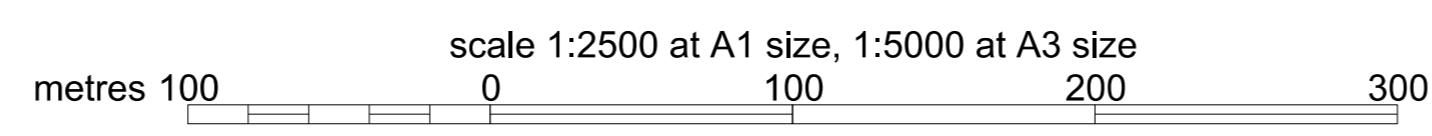


FOR CONTINUATION SEE REPLACEMENT SHEET No. 1-64

FOR CONTINUATION SEE REPLACEMENT SHEET No. 1-61

FOR CONTINUATION SEE INSET B

FOR CONTINUATION SEE INSET A



COUNTY OF CHESHIRE BOROUGH OF CHESHIRE EAST PLAN

SHEET No. 1-63

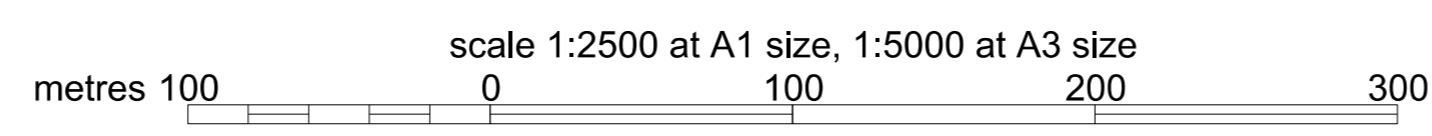
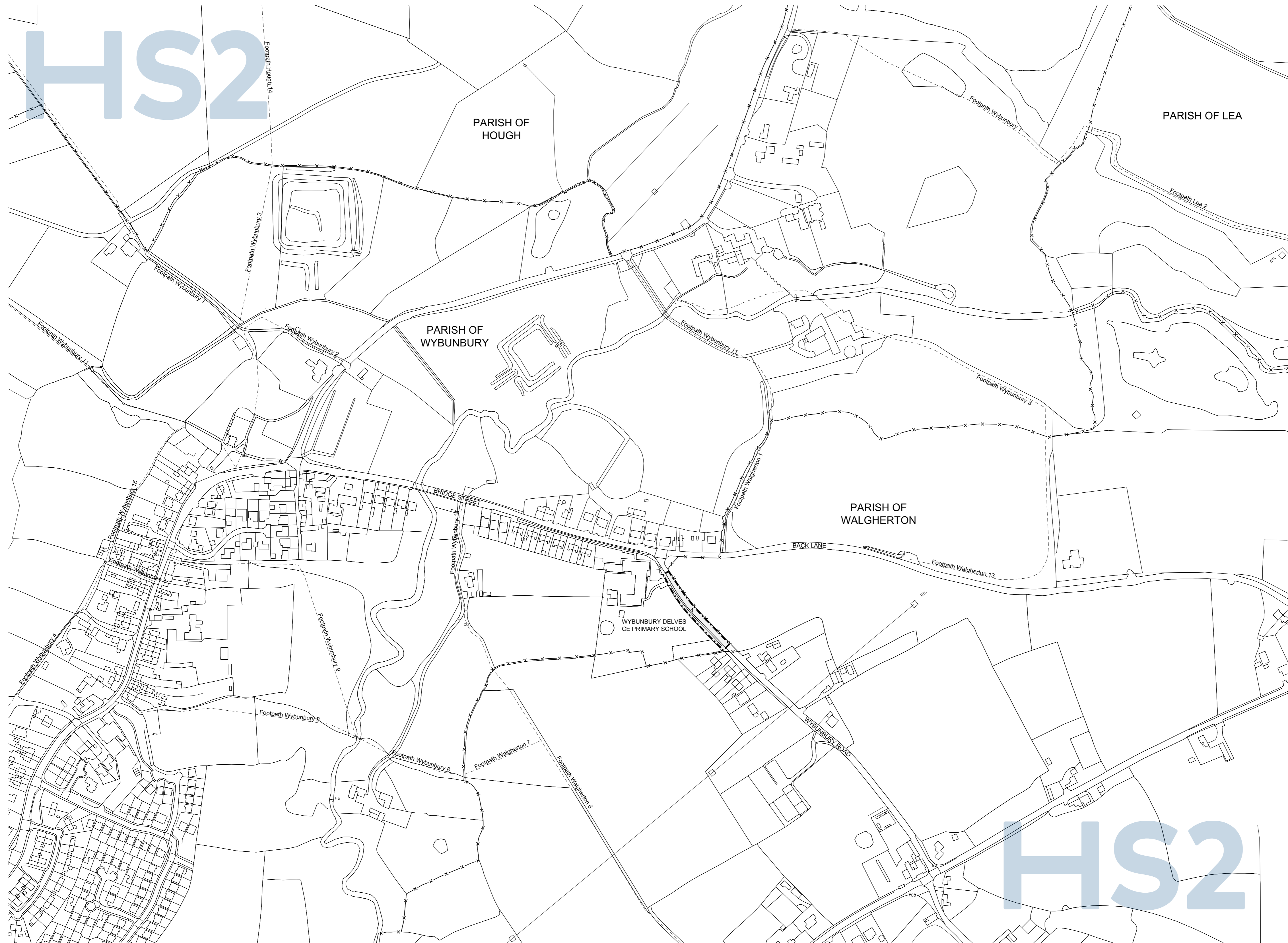
IN PARLIAMENT - SESSION 2017-19

HIGH SPEED RAIL
(WEST MIDLANDS - CREWE)

ADDITIONAL LAND

The area enclosed by any limit of deviation or by any limit of land to be acquired or used is the area extending to the outer edge of the line marking those limits

This map is based upon Ordnance Survey material with the permission of Ordnance Survey on behalf of the controller of Her Majesty's stationery office crown copyright. Unauthorised reproduction infringes crown copyright and may lead to prosecution or civil proceedings (Ordnance Survey Licence number 100049190)



COUNTY OF CHESHIRE BOROUGH OF CHESHIRE EAST PLAN

REPLACEMENT SHEET No. 1-64

IN PARLIAMENT - SESSION 2017-19

HIGH SPEED RAIL
(WEST MIDLANDS - CREWE)

ADDITIONAL PROVISION
(FEBRUARY 2019)

Work No. 107 (Railway)
Work No. 127 (Access Road)

For Section of Work No. 107 see
Sheet No. 2-64 and 2-65
For Section of Work No. 127 see Sheet No. 2-74

The area enclosed by any limit of deviation or by any limit of land to be acquired or used is the area extending to the outer edge of the line marking those limits

This map is based upon Ordnance Survey material with the permission of Ordnance Survey on behalf of the controller of Her Majesty's stationery office crown copyright. Unauthorised reproduction infringes crown copyright and may lead to prosecution or civil proceedings (Ordnance Survey Licence number 100049190)

FEBRUARY 2019 AMENDMENTS TO THIS SHEET
ARE AS FOLLOWS :-

Plots AP2-9, AP2-10, AP2-11, AP2-12 and AP2-13 added in the Parish of Basford

Plots AP2-1, AP2-2, AP2-3, AP2-4 and AP2-5 added in the Parish of Weston

Plots AP2-1, AP2-2 and AP2-3 added in the Town of Crewe

Plots AP2-1, AP2-2, AP2-3, AP2-4 and AP2-5 added in the Parish of Shavington Cum Gresty

Insets A and B amended

MARCH 2018 AMENDMENTS TO THIS SHEET
ARE AS FOLLOWS :-

Plots AP1-15, AP1-16, AP1-17, AP1-18, AP1-19, AP1-20, AP1-21, AP1-22, AP1-23, AP1-24, AP1-25, AP1-26, AP1-27, AP1-28 and AP1-29 added in the Parish of Basford

Plot 91a added in the Parish of Basford

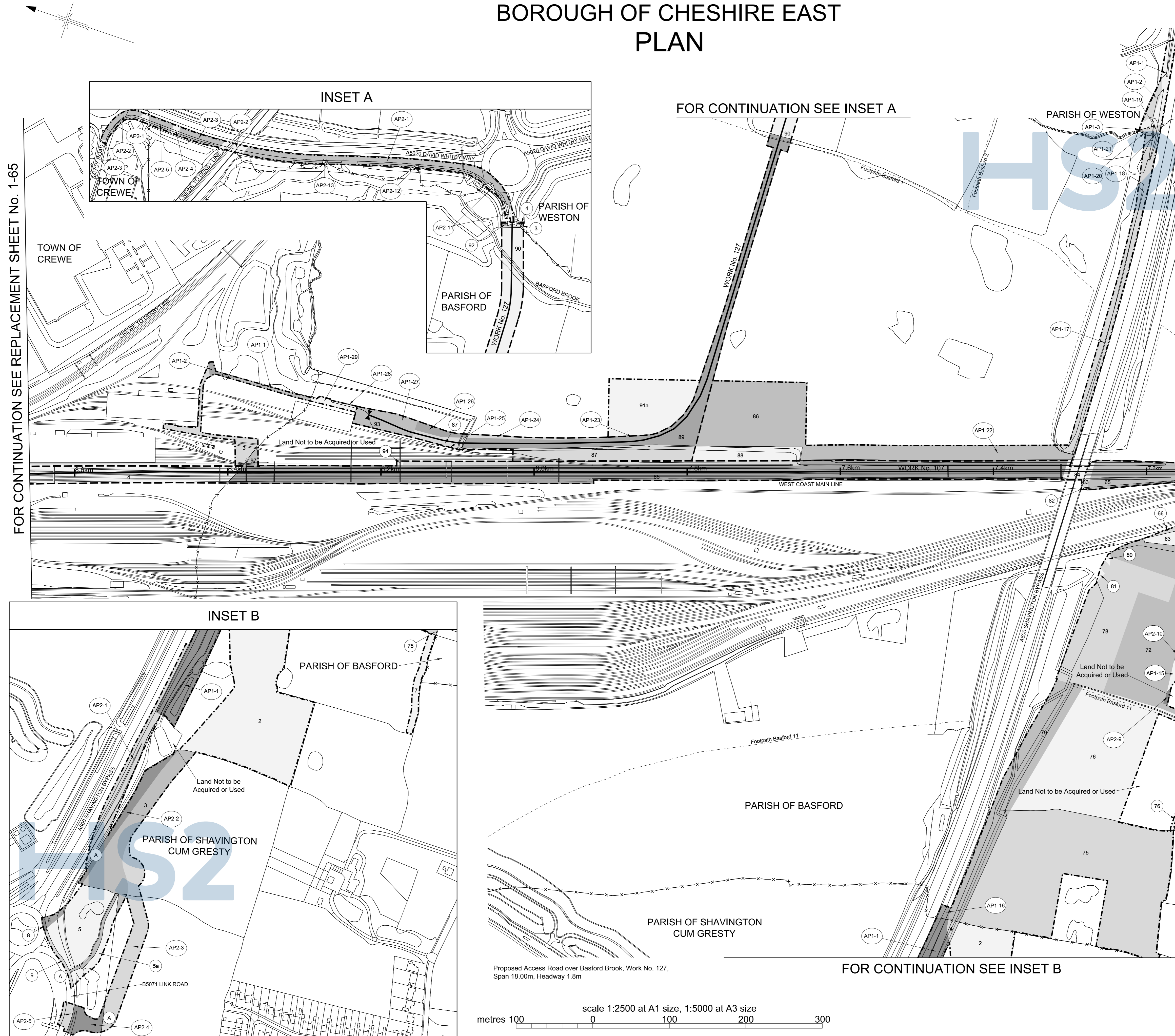
Plots 91 and 95 removed in the Parish of Basford

Plots AP1-1, AP1-2 and AP1-3 added in the Parish of Weston

Plot AP1-1 added in the Parish of Shavington Cum Gresty

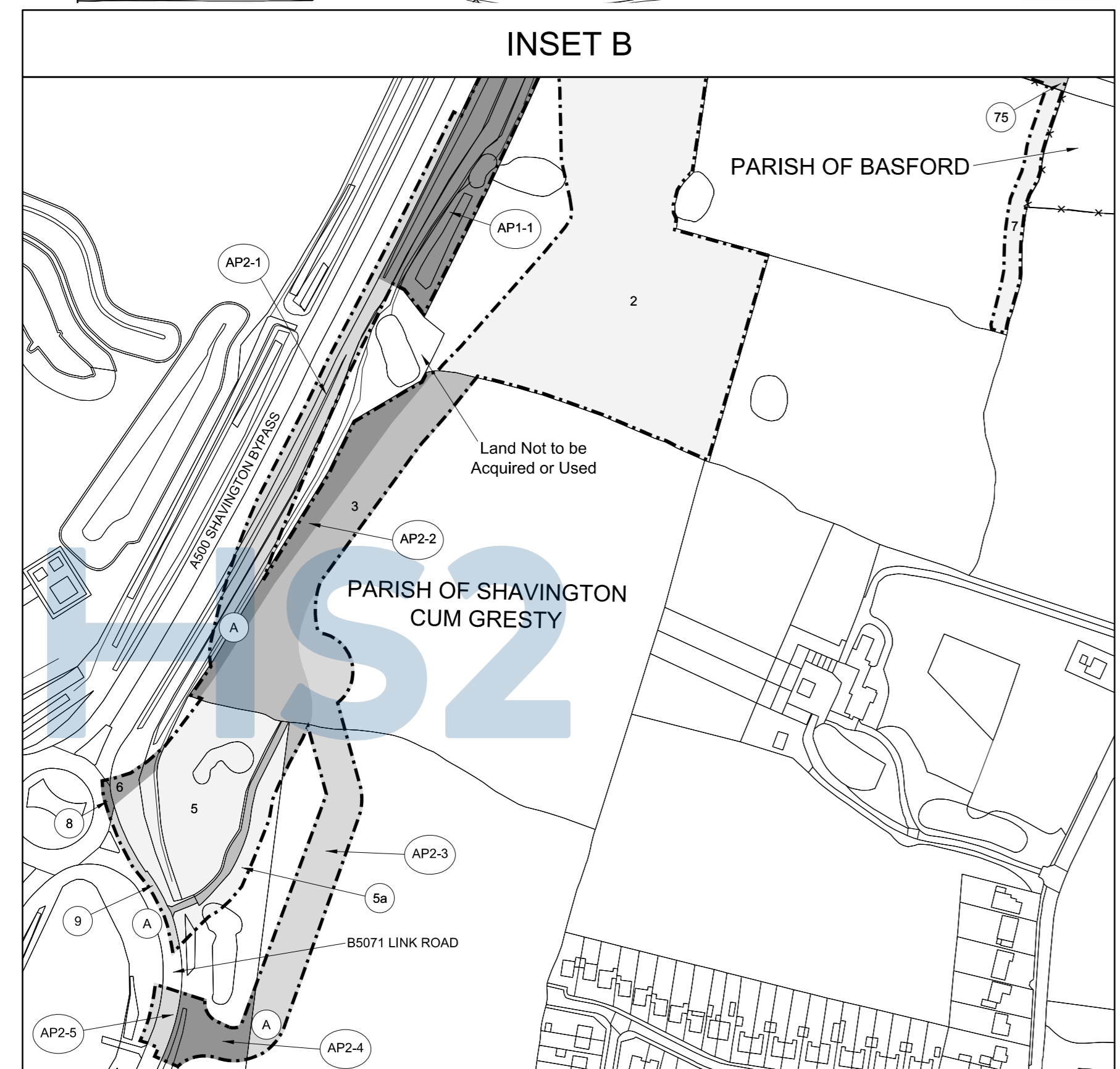
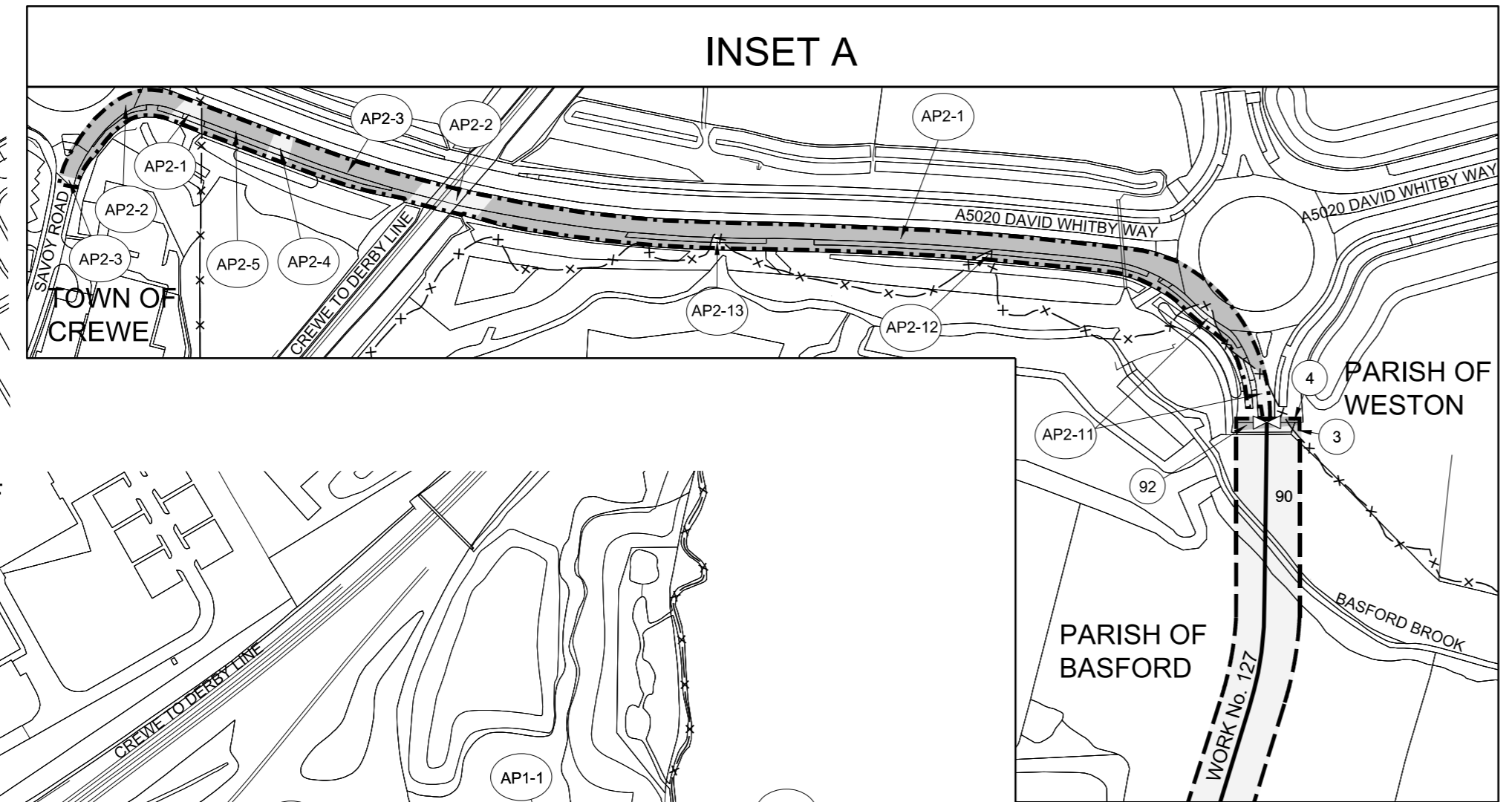
Plots AP1-1 and AP1-2 added in the Town of Crewe

Plots 1 and 5 removed in the Town of Crewe

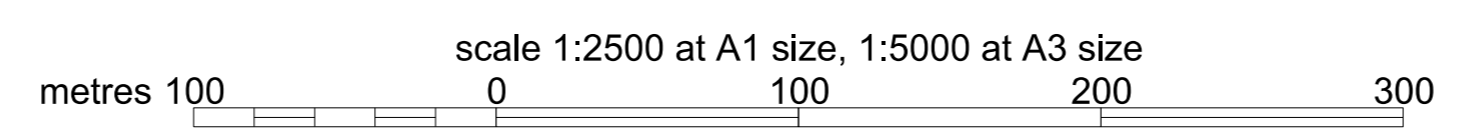


FOR CONTINUATION SEE REPLACEMENT SHEET No. 1-65

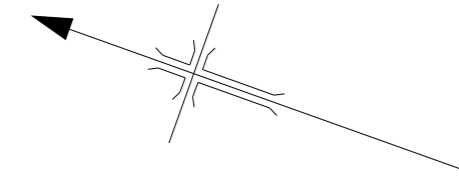
FOR CONTINUATION SEE REPLACEMENT SHEET No. 1-62



Proposed Access Road over Basford Brook, Work No. 127,
Span 18.00m, Headway 1.8m



COUNTY OF CHESHIRE BOROUGH OF CHESHIRE EAST TOWN OF CREWE PLAN



REPLACEMENT SHEET No. 1-65

IN PARLIAMENT - SESSION 2017-19

HIGH SPEED RAIL
(WEST MIDLANDS - CREWE)

ADDITIONAL PROVISION
(FEBRUARY 2019)

Works Nos. 107, 128 (Railways)

For Section of Work No. 107 see Sheet No. 2-65
For Section of Work No. 128 see Sheet No. 2-74

The area enclosed by any limit of deviation or by any limit of land to be acquired or used is the area extending to the outer edge of the line marking those limits

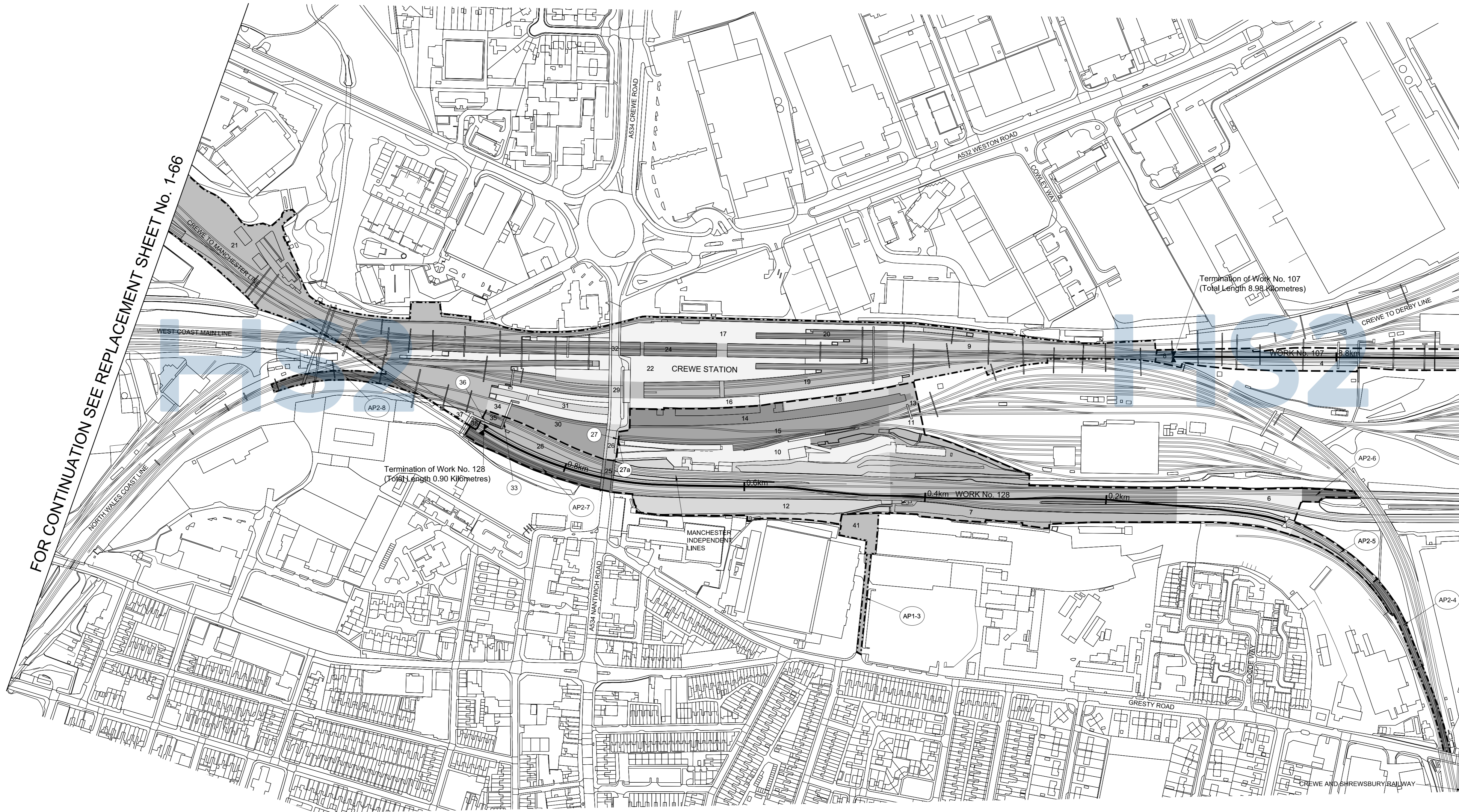
This map is based upon Ordnance Survey material with the permission of Ordnance Survey on behalf of the controller of Her Majesty's stationery office crown copyright. Unauthorised reproduction infringes crown copyright and may lead to prosecution or civil proceedings (Ordnance Survey Licence number 100049190)

FEBRUARY 2019 AMENDMENTS TO THIS SHEET ARE AS FOLLOWS :-

Plots AP2-4, AP2-5, AP2-6, AP2-7 and AP2-8 added in the Town of Crewe

MARCH 2018 AMENDMENTS TO THIS SHEET ARE AS FOLLOWS :-

Plot AP1-3 added in the Town of Crewe
Plot 40 removed in the Town of Crewe



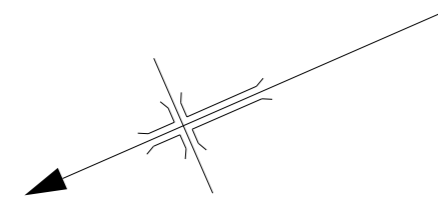
FOR CONTINUATION SEE REPLACEMENT SHEET No. 1-66

FOR CONTINUATION SEE REPLACEMENT SHEET No. 1-64

scale 1:2500 at A1 size, 1:5000 at A3 size
metres 100 0 100 200 300

Drawing No. C861-ARP-HY-DPL-000-120041 Rev CB

COUNTY OF CHESHIRE BOROUGH OF CHESHIRE EAST TOWN OF CREWE PLAN



REPLACEMENT SHEET No. 1-66

IN PARLIAMENT - SESSION 2017-19

HIGH SPEED RAIL
(WEST MIDLANDS - CREWE)

ADDITIONAL PROVISION
(FEBRUARY 2019)

Additional Land

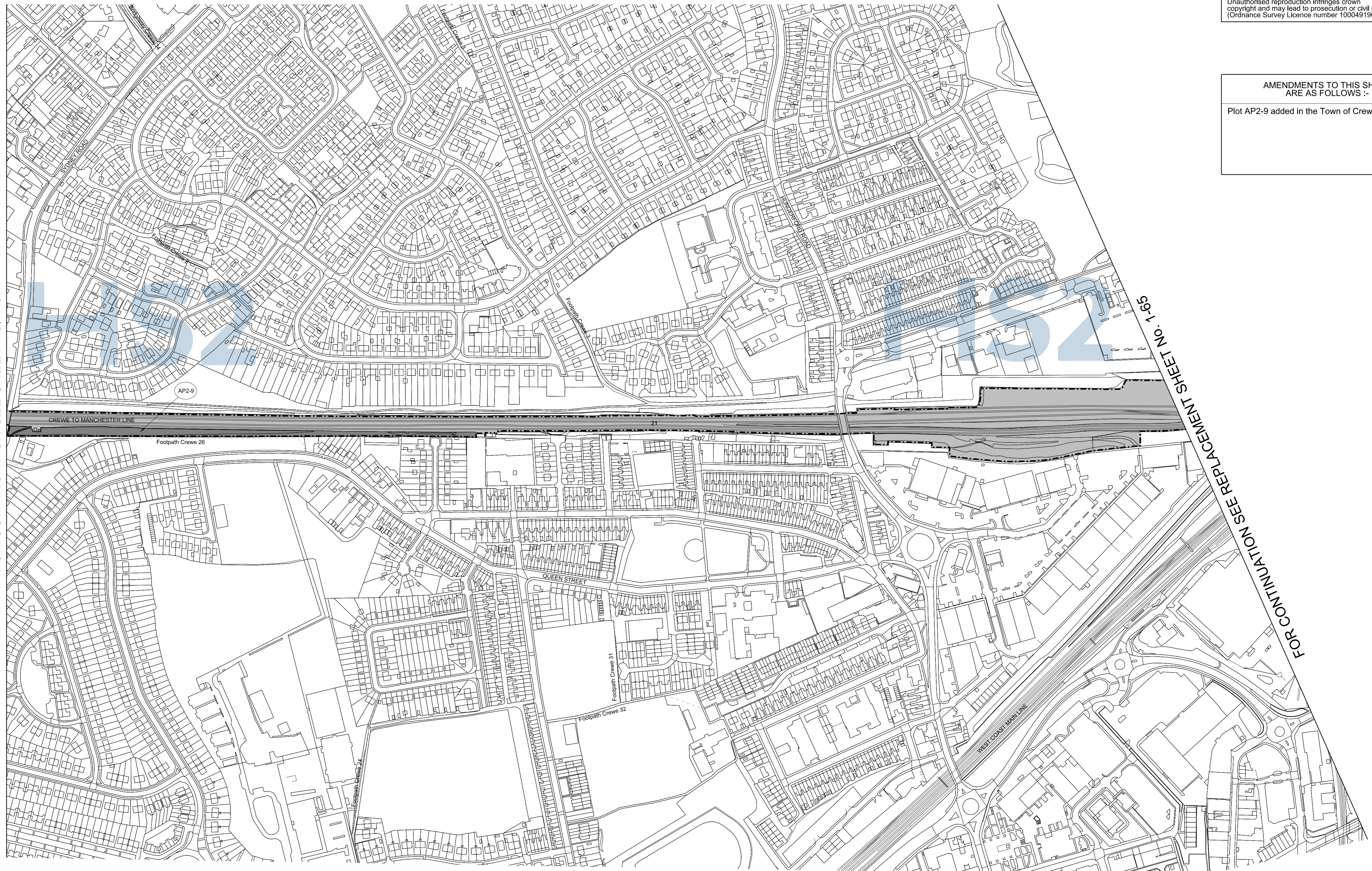
The area enclosed by any limit of deviation or by any limit of land to be acquired or used is the area extending to the outer edge of the line marking those limits

This map is based upon Ordnance Survey material with the permission of Ordnance Survey on behalf of the controller of Her Majesty's stationery office crown copyright. Unauthorised reproduction infringes crown copyright and may lead to prosecution or civil proceedings (Ordnance Survey Licence number 100049190)

AMENDMENTS TO THIS SHEET
ARE AS FOLLOWS :-

Plot AP2-9 added in the Town of Crewe

FOR CONTINUATION SEE SHEET No. 1-67



FOR CONTINUATION SEE REPLACEMENT SHEET No. 1-65

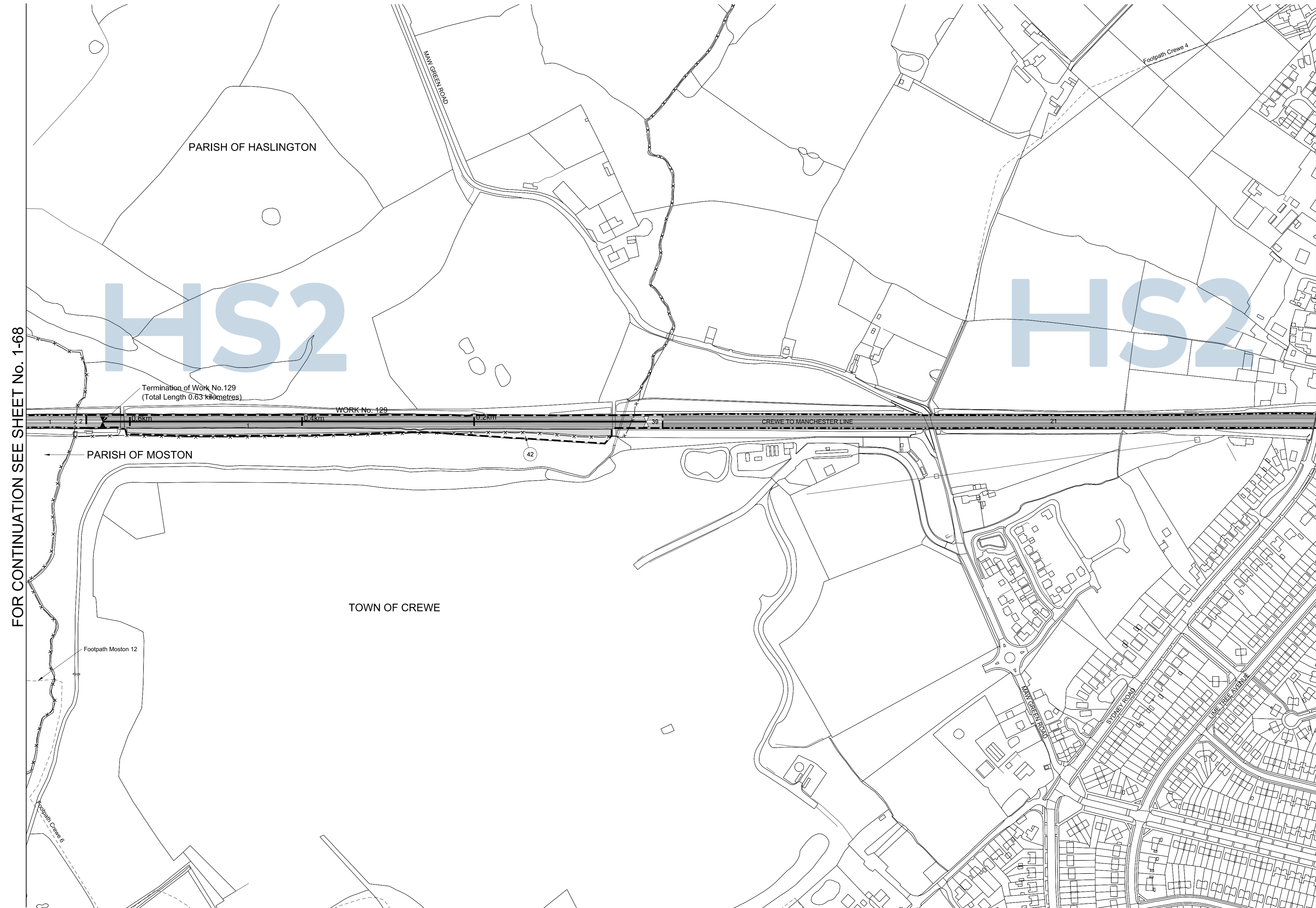
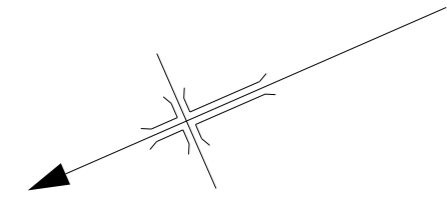
scale 1:2500 at A1 size, 1:5000 at A3 size
metres 100 0 100 200 300

Drawing No. C861-ARP-HY-DPL-000-120042 Rev CB

The area enclosed by any limit of deviation or by any limit of land to be acquired or used is the area extending to the outer edge of the line marking those limits

This map is based upon Ordnance Survey material with the permission of Ordnance Survey on behalf of the controller of Her Majesty's stationery office crown copyright. Unauthorised reproduction infringes crown copyright and may lead to prosecution or civil proceedings (Ordnance Survey Licence number 100049190)

COUNTY OF CHESHIRE BOROUGH OF CHESHIRE EAST PLAN



FOR CONTINUATION SEE SHEET No. 1-68

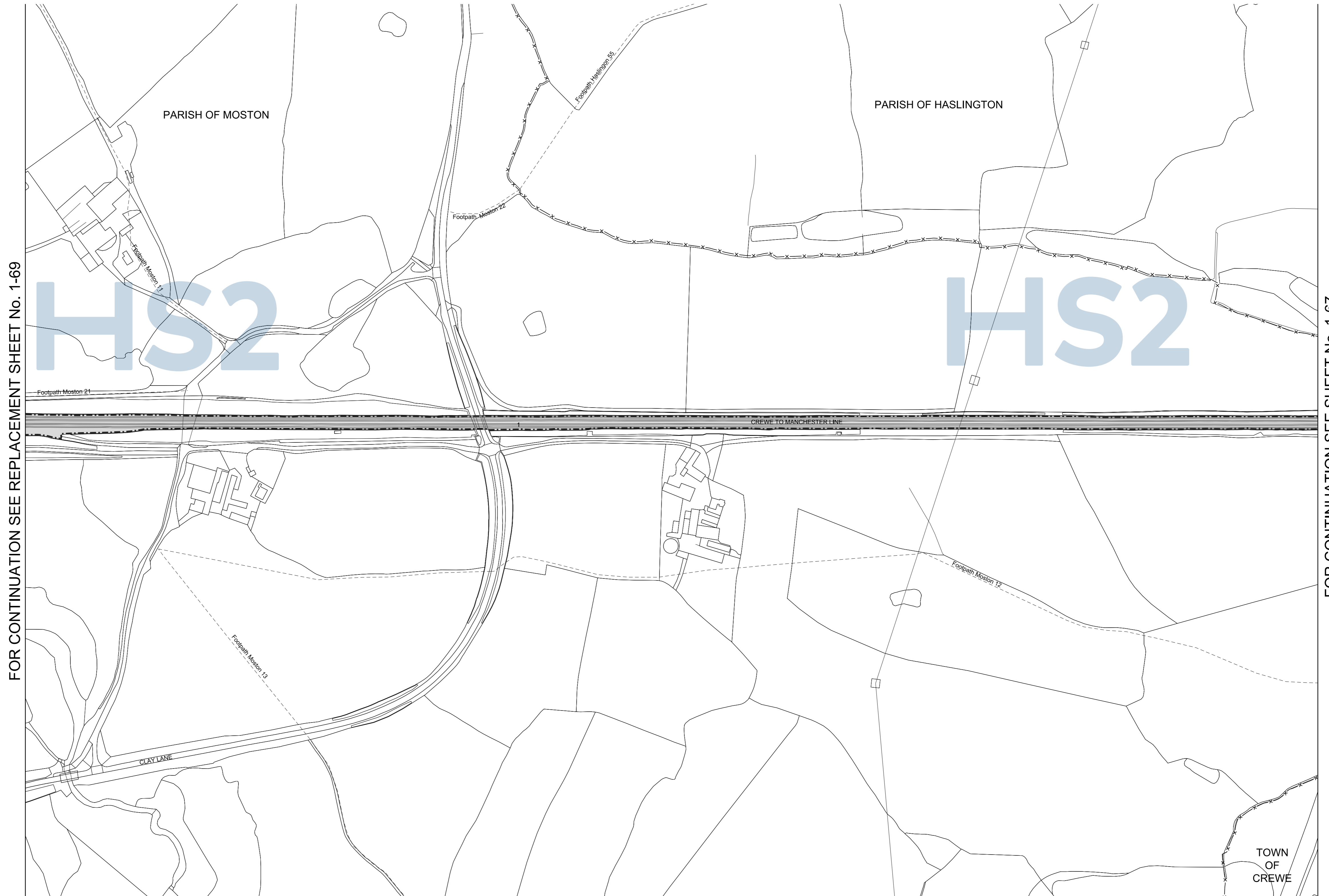
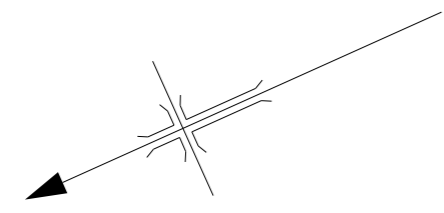
FOR CONTINUATION SEE REPLACEMENT SHEET No. 1-66

scale 1:2500 at A1 size, 1:5000 at A3 size
metres 100 0 100 200 300

The area enclosed by any limit of deviation or by any limit of land to be acquired or used is the area extending to the outer edge of the line marking those limits

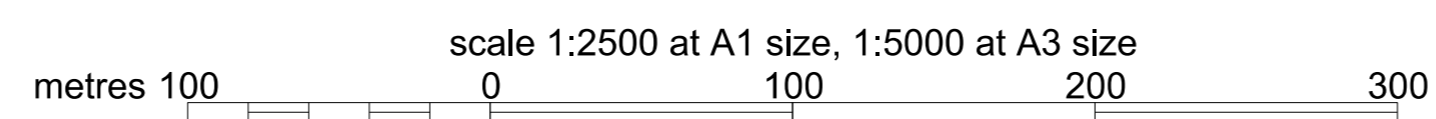
This map is based upon Ordnance Survey material with the permission of Ordnance Survey on behalf of the controller of Her Majesty's stationery office crown copyright. Unauthorised reproduction infringes crown copyright and may lead to prosecution or civil proceedings (Ordnance Survey Licence number 100049190)

COUNTY OF CHESHIRE BOROUGH OF CHESHIRE EAST PLAN



FOR CONTINUATION SEE REPLACEMENT SHEET No. 1-69

FOR CONTINUATION SEE SHEET No. 1-67



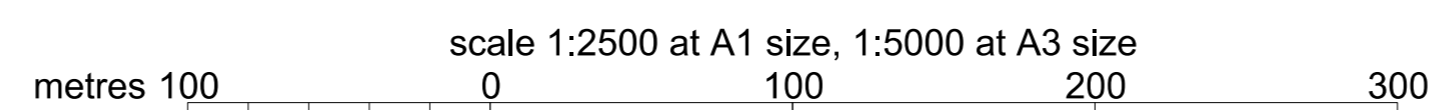
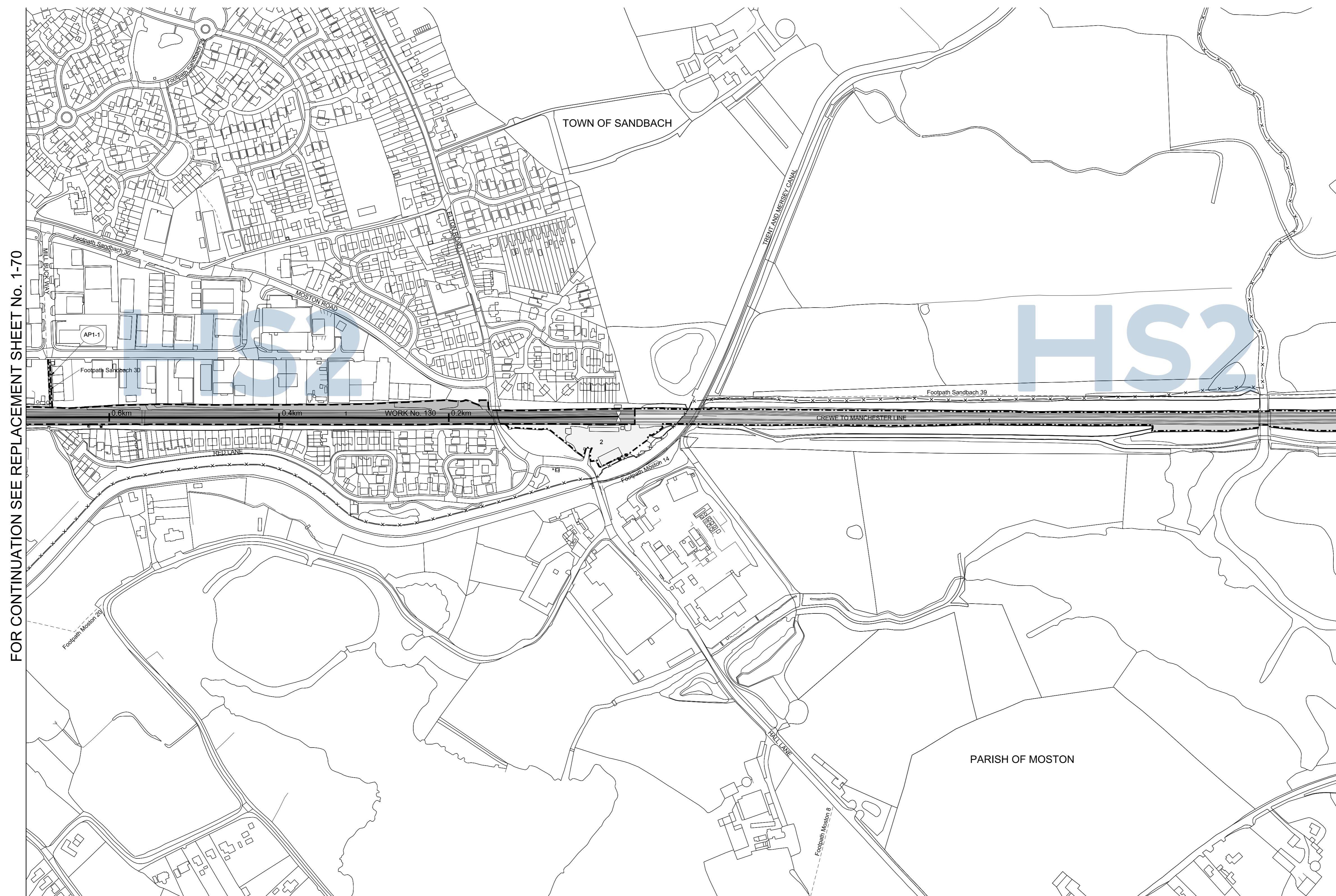
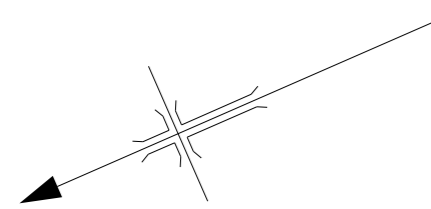
The area enclosed by any limit of deviation or by any limit of land to be acquired or used is the area extending to the outer edge of the line marking those limits

This map is based upon Ordnance Survey material with the permission of Ordnance Survey on behalf of the controller of Her Majesty's stationery office crown copyright. Unauthorised reproduction infringes crown copyright and may lead to prosecution or civil proceedings (Ordnance Survey Licence number 100049190)

AMENDMENTS TO THIS SHEET
ARE AS FOLLOWS :-

- Plot AP1-1 added in the Town of Sandbach
- Plot 3 removed in the Town of Sandbach

COUNTY OF CHESHIRE BOROUGH OF CHESHIRE EAST PLAN



REPLACEMENT SHEET No. 1-70

IN PARLIAMENT - SESSION 2017-19

HIGH SPEED RAIL
(WEST MIDLANDS - CREWE)

ADDITIONAL PROVISION
(MARCH 2018)

Work No. 130 (Railway)
Work No. 131 (Footbridge)

For Section of Work No. 130 see Sheet No. 2-75
For Section of Work No. 131 see Sheet No. 2-75

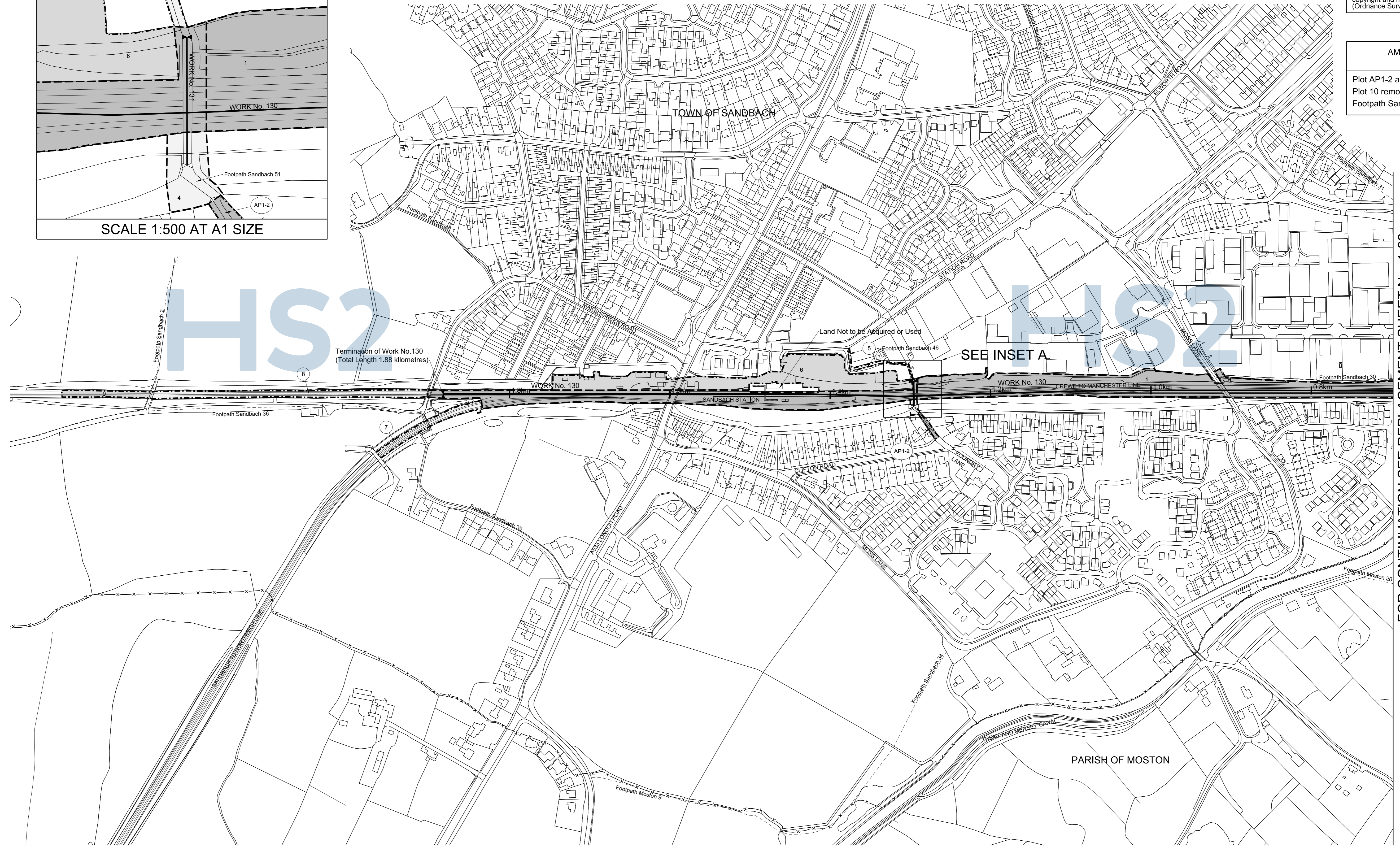
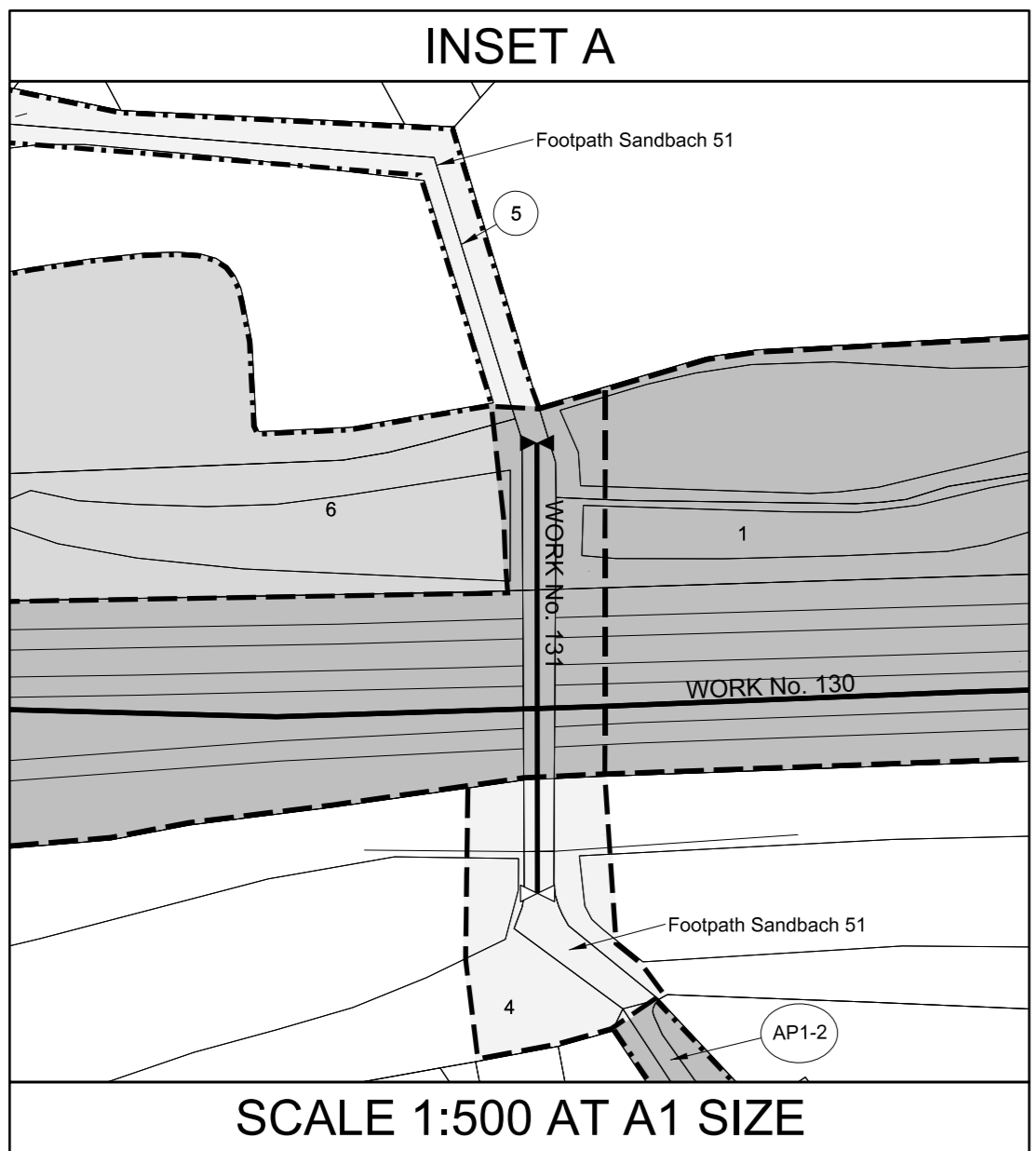
The area enclosed by any limit of deviation or by any limit of land to be acquired or used is the area extending to the outer edge of the line marking those limits

This map is based upon Ordnance Survey material with the permission of Ordnance Survey on behalf of the controller of Her Majesty's stationery office crown copyright. Unauthorised reproduction infringes crown copyright and may lead to prosecution or civil proceedings (Ordnance Survey Licence number 100049190)

AMENDMENTS TO THIS SHEET
ARE AS FOLLOWS :-

Plot AP1-2 added in the Town of Sandbach
Plot 10 removed in the Town of Sandbach
Footpath Sandbach 51 label added

COUNTY OF CHESHIRE BOROUGH OF CHESHIRE EAST PLAN



FOR CONTINUATION SEE REPLACEMENT SHEET No. 1-69

scale 1:2500 at A1 size, 1:5000 at A3 size

metres 100 0 100 200 300

Drawing No. C861-ARP-HY-DPL-000-120046 Rev CB