

High Speed Rail (West Midlands - Crewe)

Consolidated Plans and Sections as amended
in the House of Commons Select Committee

Volume 1.1: Plans

Secretary of State for Transport
Department for Transport
Great Minster House
33 Horseferry Road
London SW1P 4DR

Winckworth Sherwood LLP
Minerva House
5 Montague Close
London SE1 9BB
(Parliamentary Agents)

**Eversheds Sutherland
(International) LLP**
1 Wood Street
London EC2V 7WS
(Parliamentary Agents)

High Speed Two (HS2) Ltd
Two Snowhill
Snow Hill Queensway
Birmingham
B4 6GA

High Speed Rail (West Midlands - Crewe)

Consolidated Plans and Sections as amended
in the House of Commons Select Committee

Volume 1.1: Plans

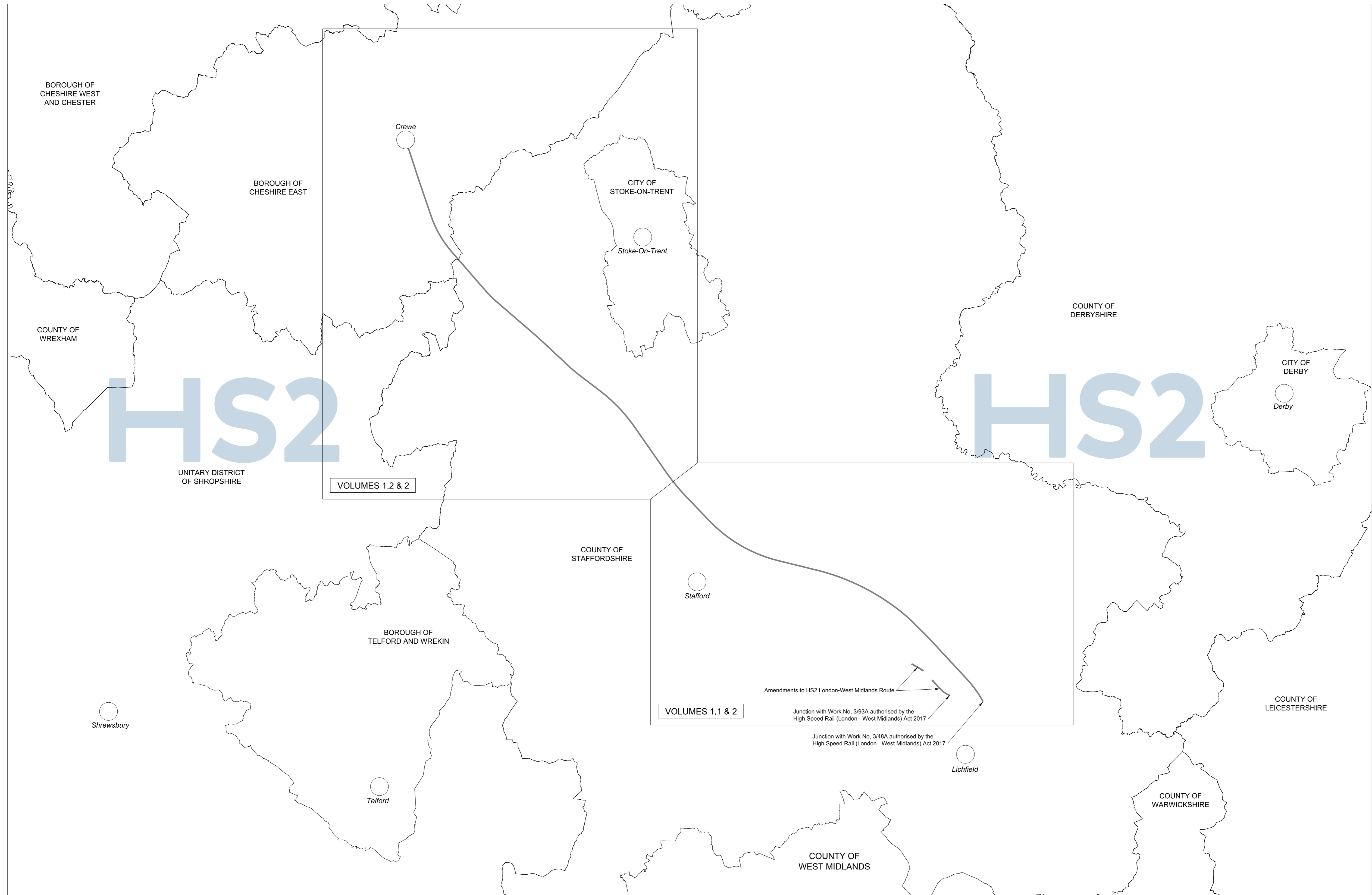
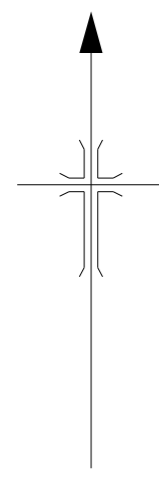
Secretary of State for Transport
Department for Transport
Great Minster House
33 Horseferry Road
London SW1P 4DR

Winckworth Sherwood LLP
Minerva House
5 Montague Close
London SE1 9BB
(Parliamentary Agents)














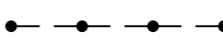
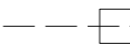

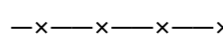
**Eversheds Sutherland
(International) LLP**
1 Wood Street
London EC2V 7WS
(Parliamentary Agents)

High Speed Two (HS2) Ltd
Two Snowhill
Snow Hill Queensway
Birmingham
B4 6GA

SCHEME DIAGRAM



KEY TO PLANS

	Centre Line of Surface Work		Limit of Deviation for New and Diverted Public Right of Way		Existing Public Right of Way		Commencement of Work
	Centre Line of Tunnel or other Subsurface Work		Combined Limit of Deviation for Work and Limit of Deviation for New and Diverted Public Right of Way		New Public Right of Way		Termination of Work
	Limit of Deviation for Work		Combined Limit of Land to be Acquired or Used and Limit of Deviation for New and Diverted Public Right of Way		Overhead Power Line		Commencement and Termination of Work
	Limit of Land to be Acquired or Used		County / Borough / District Boundary		New/Diverted Overhead Power Lines		New / Improved Access
			Parish Boundary				

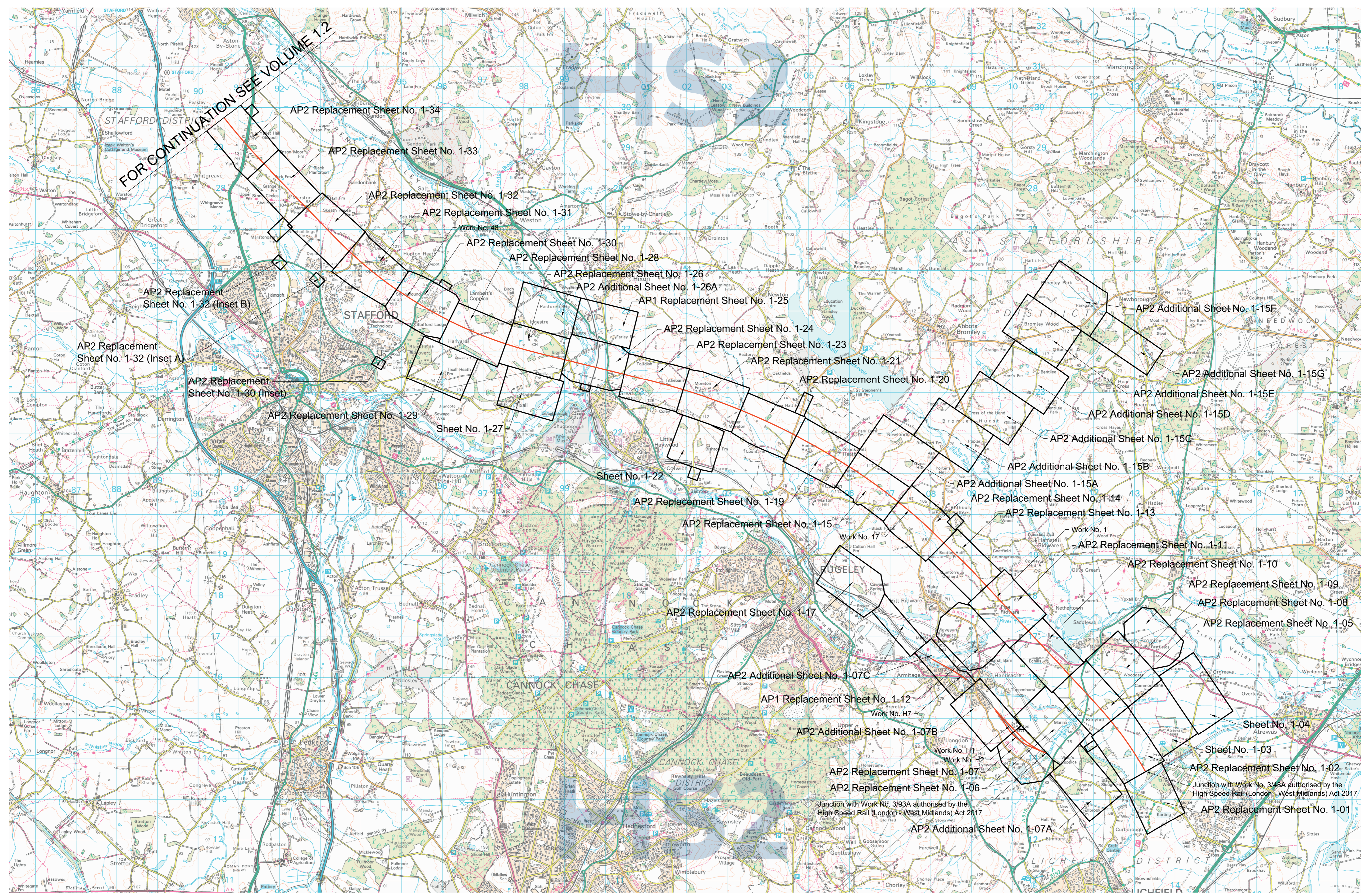

INDEX OF WORKS

County of Staffordshire - District of Lichfield		Plans	Sections
Work No. 1	Railway	1-02, 1-05, 1-10, 1-11, 1-13	2-01, 2-02, 2-03
Work No. 2	Access road	1-02, 1-03, 1-04	2-04
Work No. 3	Temporary bridge over Pyford Brook	1-02	2-05
Work No. 4	Diversion of fuel pipeline	1-02	2-05
Work No. 5	Diversion of a gas main	1-02	2-05
Work No. 6	Access road	1-02, 1-03, 1-08	2-05
Work No. 6A	Realignment of Crawley Lane	1-08	2-05
Work No. 6B	Realignment of Crawley Lane	1-08	2-06
Work No. 7	Diversion of the A515 Lichfield Road	1-05, 1-06	2-06
Work No. 7A	Access road	1-05	2-06
Work No. 7B	Access road	1-05	2-06
Work No. 7D	Diversion of Common Lane	1-05	2-06A
Work No. 7E	Access Road	1-05	2-06A
Work No. 7F	Realignment of the A515 Lichfield Road	1-07	2-06A
Work No. 7G	Realignment of Wood End Lane	1-07, 1-07A	2-06A
Work No. 7H	Access Road	1-07	2-06A
Work No. H1	Railway	1-07, 1-07B	2-06B
Work No. H2	Railway	1-07, 1-07B	2-06B
Work No. H3	Access Road	1-07	2-06C
Work No. H4	Access Road	1-07	2-06C
Work No. H5	Access Road	1-07, 1-07B	2-06C
Work No. H6	Access Road	1-07	2-06C
Work No. H7	Railway	1-07C	2-06C
Work No. 8	Realignment of the A513 Rugeley Road and the A515 Lichfield Road	1-05, 1-08, 1-10	2-07
Work No. 9	Diversion of Shaw Lane	1-05, 1-10	2-07
Work No. 9A	Access road	1-10	2-07
Work No. 10	Watercourse diversion	1-10	2-07
Work No. 11	Temporary diversion of the A513 Rugeley Road	1-10	2-07
Work No. 12	Temporary bridge	1-11	2-07
Work No. 13	Temporary bridge	1-11	2-07
Work No. 14	Diversion of a gas main	1-11	2-07
Work No. 15	Diversion of Pipe Lane	1-11, 1-13	2-08
Work No. 15A	Realignment of Pipe Lane and Common Lane	1-11	2-08
Work No. 15D	Realignment of Uttoxeter Road and Common Lane	1-11, 1-12	2-08
Work No. 16	Access road	1-13	2-09
Work No. 17	Railway	1-14, 1-15, 1-19, 1-20, 1-21	2-10, 2-11, 2-12
Work No. 18	Diversion of Uttoxeter Road	1-14	2-14
Work No. 18A	Diversion of Stonyford Lane	1-14	2-14
Work No. 18B	Access road	1-14	2-14
Work No. 18C	Road	1-14	2-14
Work No. 18D	Realignment of Uttoxeter Road and Blithbury Road	1-14	2-14
Work No. 19	Access road	1-14	2-15
Work No. 20	Diversion of Blithbury Road	1-14, 1-15	2-15
Work No. 20A	Diversion of Stonyford Lane	1-14	2-15
Work No. 20B	Diversion of Hadley Gate Lane	1-14, 1-15	2-16
Work No. 20C	Diversion of Hadley Gate Lane	1-14	2-16
Work No. 20D	Diversion of Blithbury Road	1-15	2-16
Work No. 21	Bridge	1-15	2-16
Work No. 22	Diversion of Newlands Lane	1-15	2-16
Work No. 22A	Access road	1-15	2-17
Work No. 22B	Access road	1-15	2-17
Work No. 22C	Access road	1-15	2-17
Work No. 22D	Temporary bridge	1-15B	2-17
Work No. 22E	Temporary bridge	1-15B	2-17
Work No. 24	Realignment of Newlands Lane	1-19	2-17
Work No. 24A	Diversion of Moor Lane	1-19	2-18
Work No. 24B	Realignment of Moor Lane	1-19	2-18
Work No. 25	Diversion of a watercourse	1-19	2-18
Work No. 26	Diversion of Uttoxeter Road	1-19, 1-20	2-18
Work No. 26A	Road	1-19, 1-20	2-19
Work No. 26B	Access road	1-19, 1-20	2-19
Work No. 27	Diversion of Moreton Brook	1-20	2-19
Work No. 28	Access road	1-20	2-19
Work No. 29	Temporary bridge	1-21	2-19

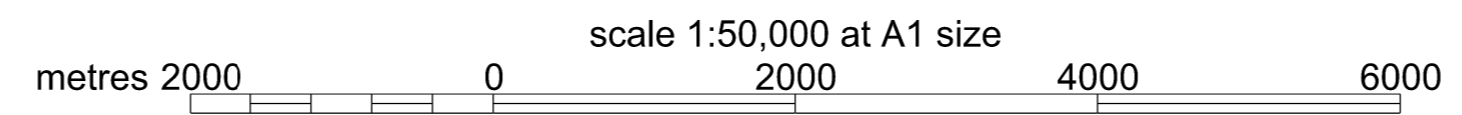
County of Staffordshire - Borough of East Staffordshire		Plans	Sections
Work No. 22E	Temporary bridge	1-15B	2-17
Work No. 22F	Temporary bridge	1-15C	2-17

County of Staffordshire - Borough of Stafford		Plans	Sections
Work No. 17	Railway	1-21, 1-23, 1-24, 1-26	2-12, 2-13
Work No. 30	Realignment of Bishton Lane	1-21, 1-22	2-20
Work No. 30A	Access road	1-21	2-20
Work No. 30B	Access road	1-21	2-20
Work No. 31	Access road	1-23	2-21
Work No. 32	Diversion of a gas main	1-23, 1-24	2-21A
Work No. 33	Diversion of a gas main	1-23, 1-24	2-21
Work No. 34	Access road	1-23	2-21
Work No. 35	Diversion of fuel pipeline	1-23, 1-24	2-21
Work No. 36	Realignment of the A51 Lichfield Road	1-24	2-22
Work No. 36A	Diversion of Toldish Lane	1-23, 1-24	2-22
Work No. 36B	Temporary diversion of Toldish Lane	1-23, 1-24	2-22
Work No. 37	Temporary bridge	1-24	2-22
Work No. 38	Temporary bridge	1-24	2-22
Work No. 39	Temporary bridge	1-24	2-22
Work No. 40	Temporary bridge	1-24	2-22
Work No. 41	Temporary bridge	1-24	2-23
Work No. 42	Diversion of a gas main	1-24	2-23
Work No. 43	Diversion of Hoo Mill Lane	1-24	2-23
Work No. 43A	Realignment of Great Haywood Road	1-26, 1-27	2-23
Work No. 43B	Realignment of Great Haywood Road	1-27	2-23
Work No. 43C	Temporary Diversion of Great Haywood Road	1-24	2-23
Work No. 44	Diversion of fuel pipeline	1-26, 1-28	2-24
Work No. 45	Access road	1-26	2-24
Work No. 46	Diversion of a gas main	1-26, 1-28	2-24
Work No. 47	Bridge	1-26, 1-28	2-24
Work No. 48	Railway	1-28, 1-30, 1-31, 1-32, 1-33, 1-34	2-25, 2-26, 2-27
Work No. 49	Access road	1-28	2-28
Work No. 49A	Access road	1-28	2-28
Work No. 50	Access road	1-30	2-28
Work No. 51	Diversion of the A518 Weston Road	1-30	2-28
Work No. 51A	Access road	1-30	2-28
Work No. 51B	Access road	1-30	2-28
Work No. 51C	Highway Widening	1-30	2-28
Work No. 52	Access road	1-30	2-29
Work No. 53	Footbridge	1-31	2-29
Work No. 53A	Access road	1-31	2-29
Work No. 54	Diversion of Sandon Road	1-31, 1-32	2-29
Work No. 54B	Diversion of Hopton Lane	1-31, 1-32	2-29
Work No. 54C	Diversion of Hopton Lane	1-31	2-29
Work No. 55	Access road	1-31	2-30
Work No. 56	Access road	1-32	2-30
Work No. 56A	Access road	1-32	2-30
Work No. 57	Diversion of fuel pipeline	1-32	2-30
Work No. 58	Diversion of a gas main	1-32	2-30
Work No. 59	Access road	1-32	2-30
Work No. 60	Diversion of Marston Lane	1-32, 1-33	2-31
Work No. 60A	Realignment of Marston Lane and Yarlet Lane	1-33	2-31
Work No. 60B	Realignment of Marston Lane	1-33	2-31
Work No. 61	Realignment of the A34 Stone Road	1-34	2-31
Work No. 61A	Temporary diversion of the A34 Stone Road	1-34	2-32
Work No. 61C	Access road	1-34	2-32

KEY PLAN

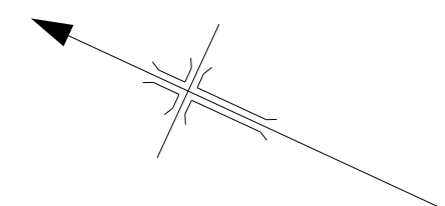


This map is based upon Ordnance Survey material with the permission of Ordnance Survey on behalf of the controller of Her Majesty's Stationery Office crown copyright. Unauthorised reproduction infringes crown copyright and may lead to prosecution or civil proceedings (Ordnance Survey Licence number 100049190)



Key:
— Centreline of Railway Works

COUNTY OF STAFFORDSHIRE DISTRICT OF LICHFIELD PLAN



REPLACEMENT SHEET No. 1-01

IN PARLIAMENT - SESSION 2017-19

HIGH SPEED RAIL
(WEST MIDLANDS - CREWE)

ADDITIONAL PROVISION
(FEBRUARY 2019)

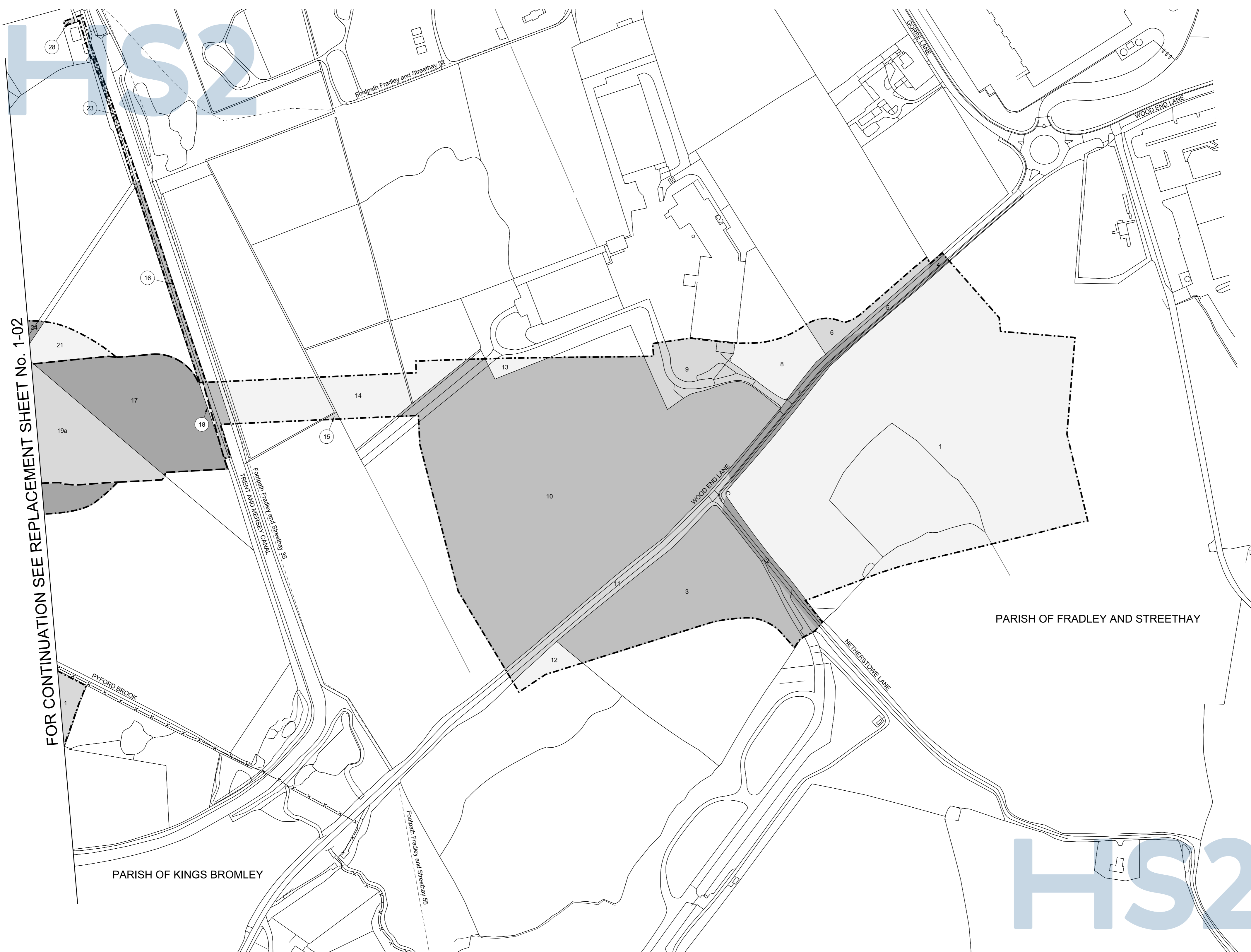
Additional Land

The area enclosed by any limit of deviation or by any limit of land to be acquired or used is the area extending to the outer edge of the line marking those limits

This map is based upon Ordnance Survey material with the permission of Ordnance Survey on behalf of the controller of Her Majesty's stationery office crown copyright. Unauthorised reproduction infringes crown copyright and may lead to prosecution or civil proceedings (Ordnance Survey Licence number 100049190)

AMENDMENTS TO THIS SHEET
ARE AS FOLLOWS :-

Work No. 2 removed
Plot 19a added in the Parish of Fradley and
Streethay
Plot 19 removed in the Parish of Fradley and
Streethay



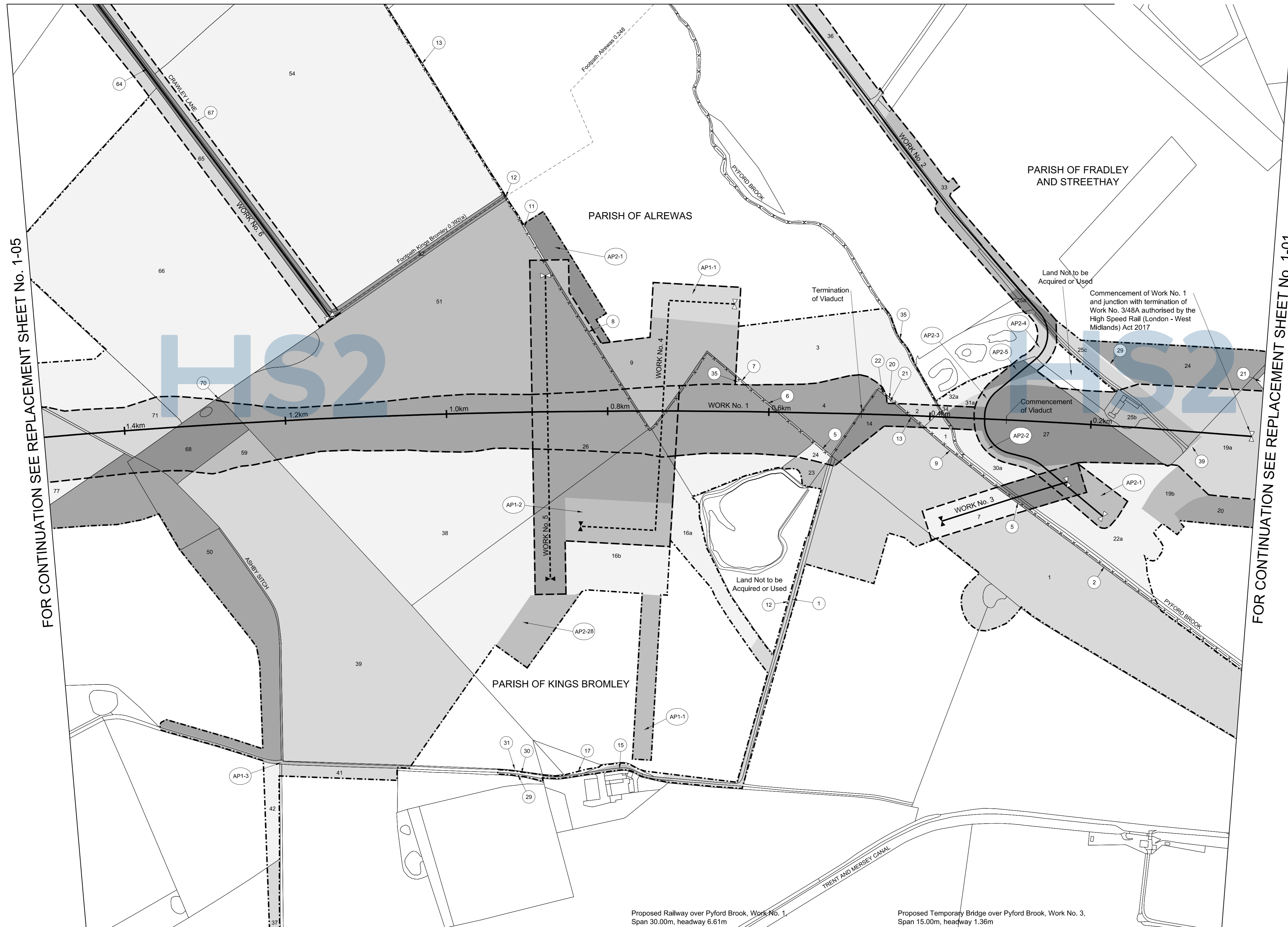
FOR CONTINUATION SEE REPLACEMENT SHEET No. 1-02

scale 1:2500 at A1 size, 1:5000 at A3 size
metres 100 0 100 200 300

Drawing No. C861-ARP-HY-DPL-000-120200 Rev CB

COUNTY OF STAFFORDSHIRE DISTRICT OF LICHFIELD PLAN

FOR CONTINUATION SEE SHEET No. 1-03



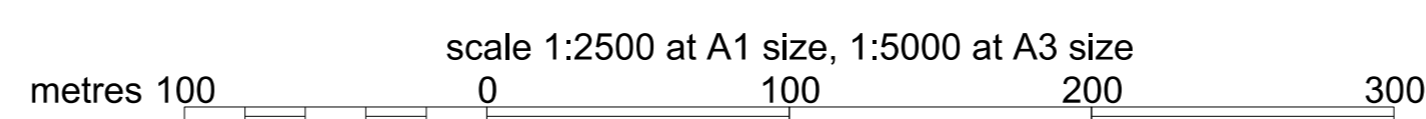
FOR CONTINUATION SEE REPLACEMENT SHEET No. 1-05

FOR CONTINUATION SEE REPLACEMENT SHEET No. 1-01

FOR CONTINUATION SEE INSET A

Proposed Railway over Pyford Brook, Work No. 1
Span 30.00m, headway 6.61m

Proposed Temporary Bridge over Pyford Brook, Work No. 3
Span 15.00m, headway 1.36m



REPLACEMENT SHEET No. 1-02

IN PARLIAMENT - SESSION 2017-19

HIGH SPEED RAIL
(WEST MIDLANDS - CREWE)

ADDITIONAL PROVISION
(FEBRUARY 2019)

Work No. 1 (Railway)
Works Nos. 2, 6 (Access Roads)
Work No. 3 (Temporary Bridge)
Work No. 4 (Fuel Pipeline)
Work No. 5 (Gas Main)

For Section of Work No. 1 see Sheet No. 2-01
For Section of Work No. 2 see Replacement Sheet No. 2-04
For Section of Work No. 3 see Replacement Sheet No. 2-05
For Section of Work No. 4 see Replacement Sheet No. 2-05
For Section of Work No. 5 see Replacement Sheet No. 2-05
For Section of Work No. 6 see Replacement Sheet No. 2-05

The area enclosed by any limit of deviation or by any limit of land to be acquired or used is the area extending to the outer edge of the line marking those limits

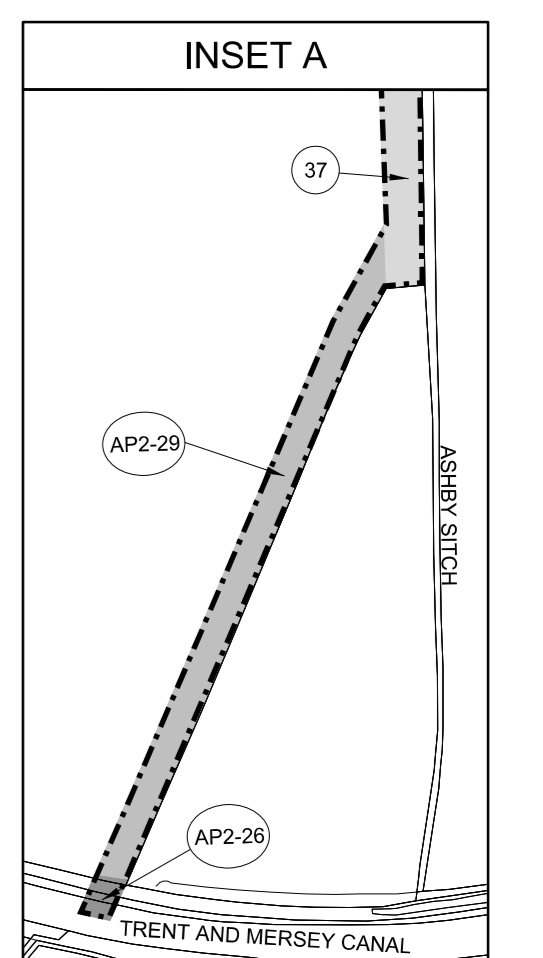
This map is based upon Ordnance Survey material with the permission of Ordnance Survey on behalf of the controller of Her Majesty's stationery office crown copyright. Unauthorised reproduction infringes crown copyright and may lead to prosecution or civil proceedings (Ordnance Survey Licence number 100049190)

FEBRUARY 2019 AMENDMENTS TO THIS SHEET ARE AS FOLLOWS :-

Work No.2 realigned
Plots AP2-1, AP2-2, AP2-3, AP2-4 and AP2-5 added in the Parish of Fradley and Streethay
Plots 19a, 19b, 22a, 25a, 25b, 25c, 30a, 31a and 32a added in the Parish of Fradley and Streethay
Plots 19, 22, 25, 30, 31 and 32 removed in the Parish of Fradley and Streethay
Plots AP2-26, AP2-28 and AP2-29 added in the Parish of Kings Bromley
Plot AP2-1 added in the Parish of Alrewas
Inset A added

MARCH 2018 AMENDMENTS TO THIS SHEET ARE AS FOLLOWS :-

Work No.4 realigned
Plots AP1-1, AP1-2 and AP1-3 added in the Parish of Kings Bromley
Plot AP1-1 added in the Parish of Alrewas
Plots 16a and 16b added in the Parish of Kings Bromley
Plot 10 removed in the Parish of Alrewas
Plots 16 and 40 removed in the Parish of Kings Bromley



COUNTY OF STAFFORDSHIRE DISTRICT OF LICHFIELD PLAN

IN PARLIAMENT - SESSION 2017-19

HIGH SPEED RAIL
(WEST MIDLANDS - CREWE)

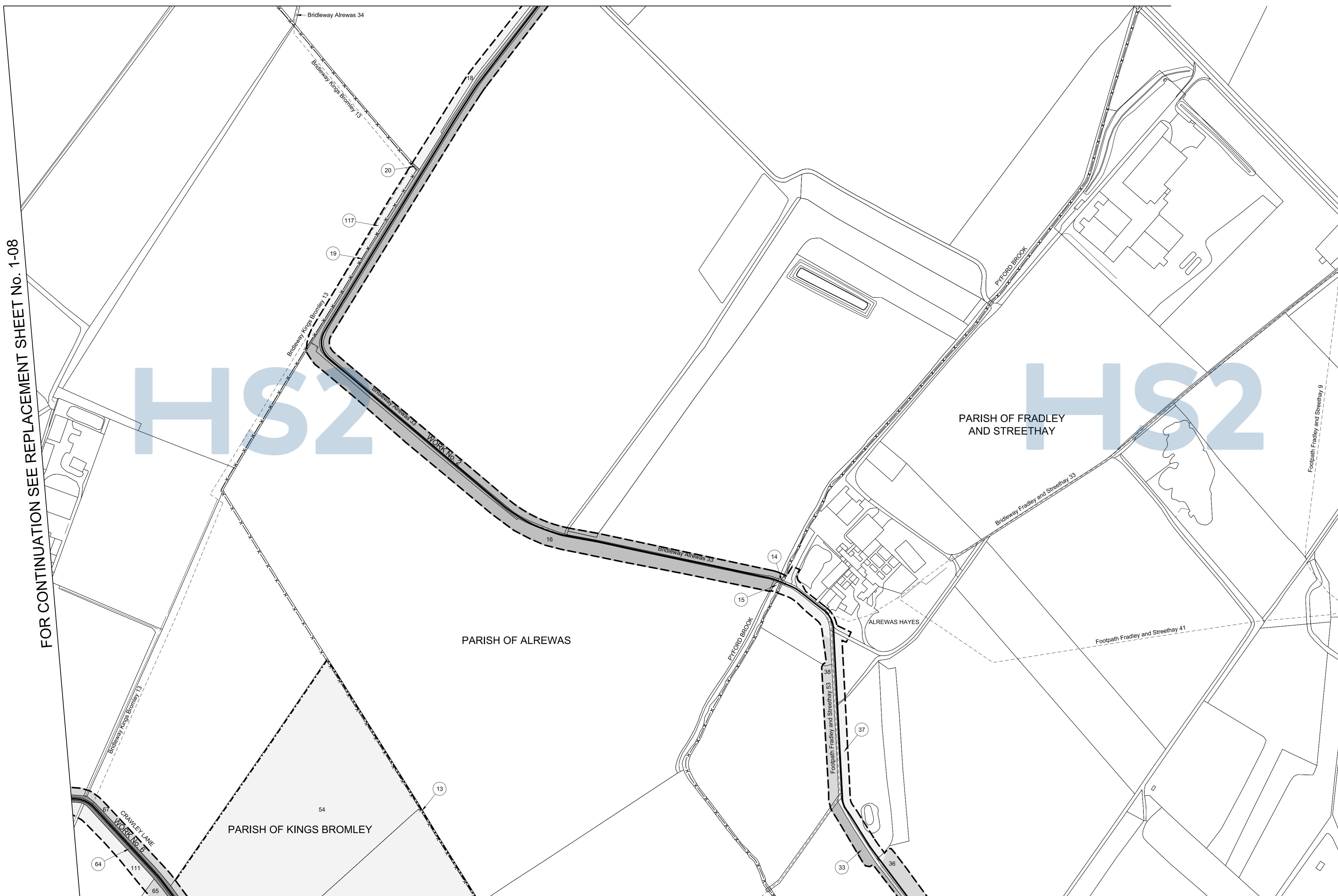
Works Nos. 2, 6 (Access Roads)

For Section of Work No. 2
see Replacement Sheet No. 2-04
For Section of Work No. 6
see Replacement Sheet No. 2-05

The area enclosed by any limit of deviation or by any
limit of land to be acquired or used is the area extending
to the outer edge of the line marking those limits

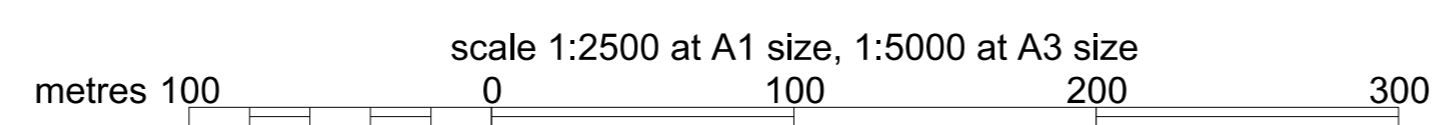
This map is based upon Ordnance Survey material with the
permission of Ordnance Survey on behalf of the controller
of Her Majesty's stationery office crown copyright.
Unauthorised reproduction infringes crown
copyright and may lead to prosecution or civil proceedings
(Ordnance Survey Licence number 100049190)

FOR CONTINUATION SEE SHEET No. 1-04



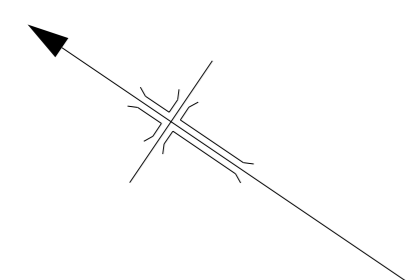
FOR CONTINUATION SEE REPLACEMENT SHEET No. 1-08

FOR CONTINUATION SEE REPLACEMENT SHEET No. 1-02



The area enclosed by any limit of deviation or by any limit of land to be acquired or used is the area extending to the outer edge of the line marking those limits

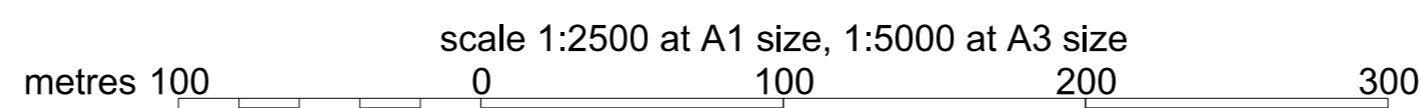
This map is based upon Ordnance Survey material with the permission of Ordnance Survey on behalf of the controller of Her Majesty's stationery office crown copyright. Unauthorised reproduction infringes crown copyright and may lead to prosecution or civil proceedings (Ordnance Survey Licence number 100049190)



COUNTY OF STAFFORDSHIRE DISTRICT OF LICHFIELD PLAN



FOR CONTINUATION SEE SHEET No. 1-03



COUNTY OF STAFFORDSHIRE DISTRICT OF LICHFIELD PARISH OF KINGS BROMLEY PLAN

REPLACEMENT SHEET No. 1-05

IN PARLIAMENT - SESSION 2017-19

HIGH SPEED RAIL
(WEST MIDLANDS - CREWE)

ADDITIONAL PROVISION
(FEBRUARY 2019)

Work No. 1 (Railway)
Works Nos. 7, 7D, 8, 9 (Roads)
Works Nos. 7A, 7B, 7E (Access Roads)

For Section of Work No. 1 see Sheet No. 2-01
For Section of Work No. 7
see Replacement Sheet No. 2-06
For Section of Work No. 7A
see Replacement Sheet No. 2-06
For Section of Work No. 7B
see Replacement Sheet No. 2-06
For Section of Work No. 7D
see Additional Sheet No. 2-06A
For Section of Work No. 7E
see Additional Sheet No. 2-06A
For Section of Work No. 8 see Sheet No. 2-07
For Section of Work No. 9 see Sheet No. 2-07

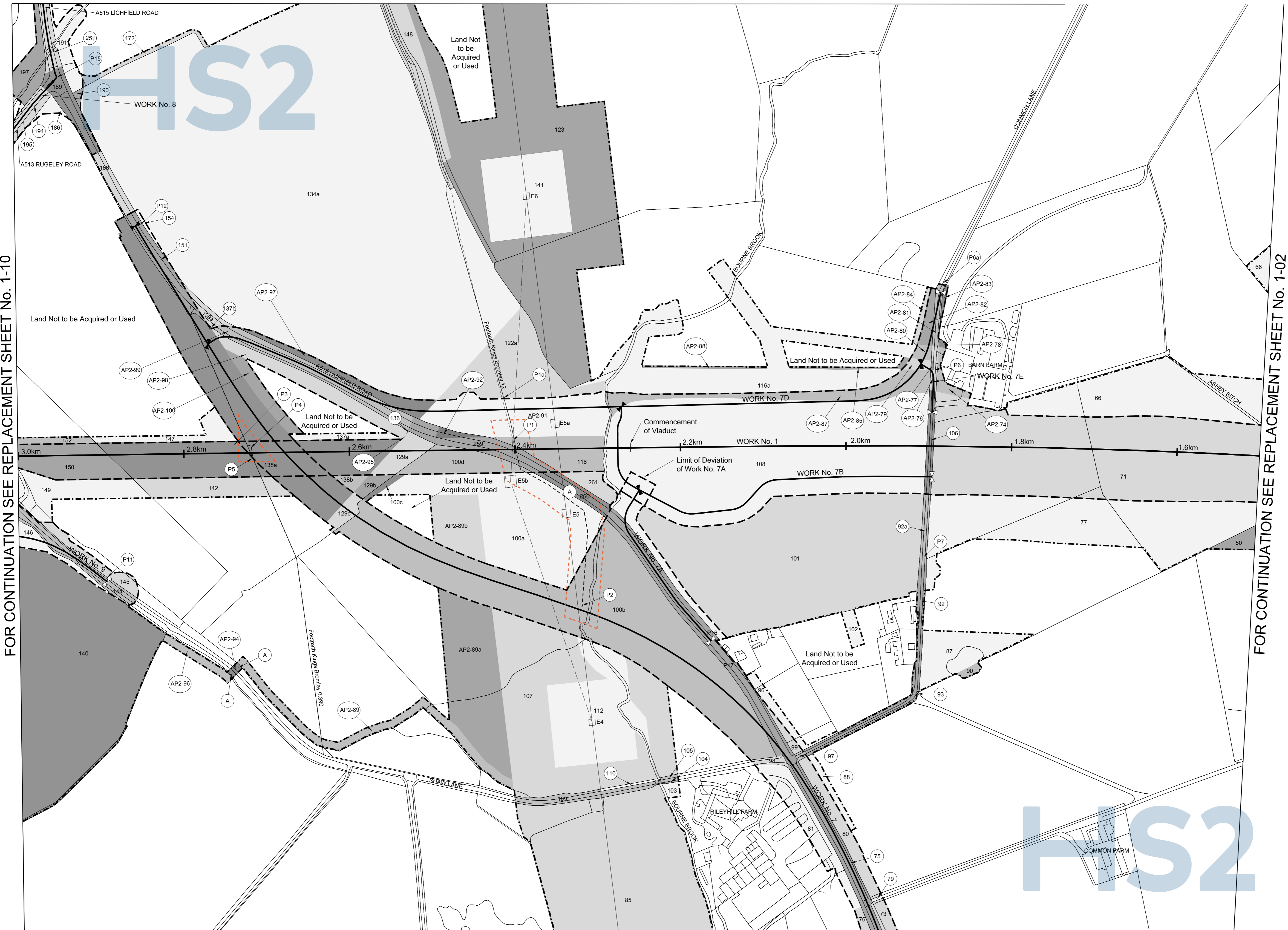
The area enclosed by any limit of deviation or by any limit of land to be acquired or used is the area extending to the outer edge of the line marking those limits

This map is based upon Ordnance Survey material with the permission of Ordnance Survey on behalf of the controller of Her Majesty's stationery office crown copyright. Unauthorised reproduction infringes crown copyright and may lead to prosecution or civil proceedings (Ordnance Survey Licence number 100049190)

AMENDMENTS TO THIS SHEET ARE AS FOLLOWS :-

- Work No. 7B amended
- Work No. 7C removed
- Works Nos. 7D and 7E added
- Plots AP2-74, AP2-76, AP2-77, AP2-78, AP2-79, AP2-80, AP2-81, AP2-82, AP2-83, AP2-84, AP2-85, AP2-87, AP2-88, AP2-89, AP2-89a, AP2-89b, AP2-91, AP2-92, AP2-94, AP2-95, AP2-96, AP2-97, AP2-98, AP2-99 and AP2-100 added in the Parish of Kings Bromley
- Plots 100b, 100c, 100d, 116a, 122a, 129a, 129b, 129c, 134a, 137a, 137b, 138a, 138b and 139a added in the Parish of Kings Bromley
- Plots 100, 113, 115, 116, 122, 125, 129, 133, 134, 137, 138 and 139 removed in the Parish of Kings Bromley
- Points E5a and E5b added
- Points P1a and P6a added
- Point P6 moved
- Limits of Deviation for new Public Right of Way extended
- Access points added on Shaw Lane

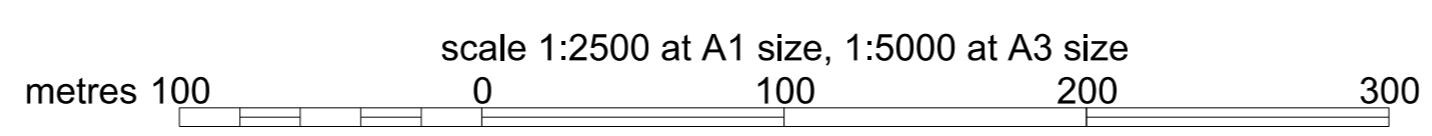
FOR CONTINUATION SEE REPLACEMENT SHEET No. 1-08



FOR CONTINUATION SEE REPLACEMENT SHEET No. 1-10

FOR CONTINUATION SEE REPLACEMENT SHEET No. 1-02

FOR CONTINUATION SEE REPLACEMENT SHEET No. 1-06



COUNTY OF STAFFORDSHIRE DISTRICT OF LICHFIELD PARISH OF KINGS BROMLEY PLAN

REPLACEMENT SHEET No. 1-06

IN PARLIAMENT - SESSION 2017-19

HIGH SPEED RAIL
(WEST MIDLANDS - CREWE)

ADDITIONAL PROVISION
(FEBRUARY 2019)

Work No. 7(Road)
For Section of Work No. 7
see Replacement Sheet No. 2-06

The area enclosed by any limit of deviation or by any limit of land to be acquired or used is the area extending to the outer edge of the line marking those limits

This map is based upon Ordnance Survey material with the permission of Ordnance Survey on behalf of the controller of Her Majesty's stationary office crown copyright. Unauthorised reproduction infringes crown copyright and may lead to prosecution or civil proceedings (Ordnance Survey Licence number 100049190)

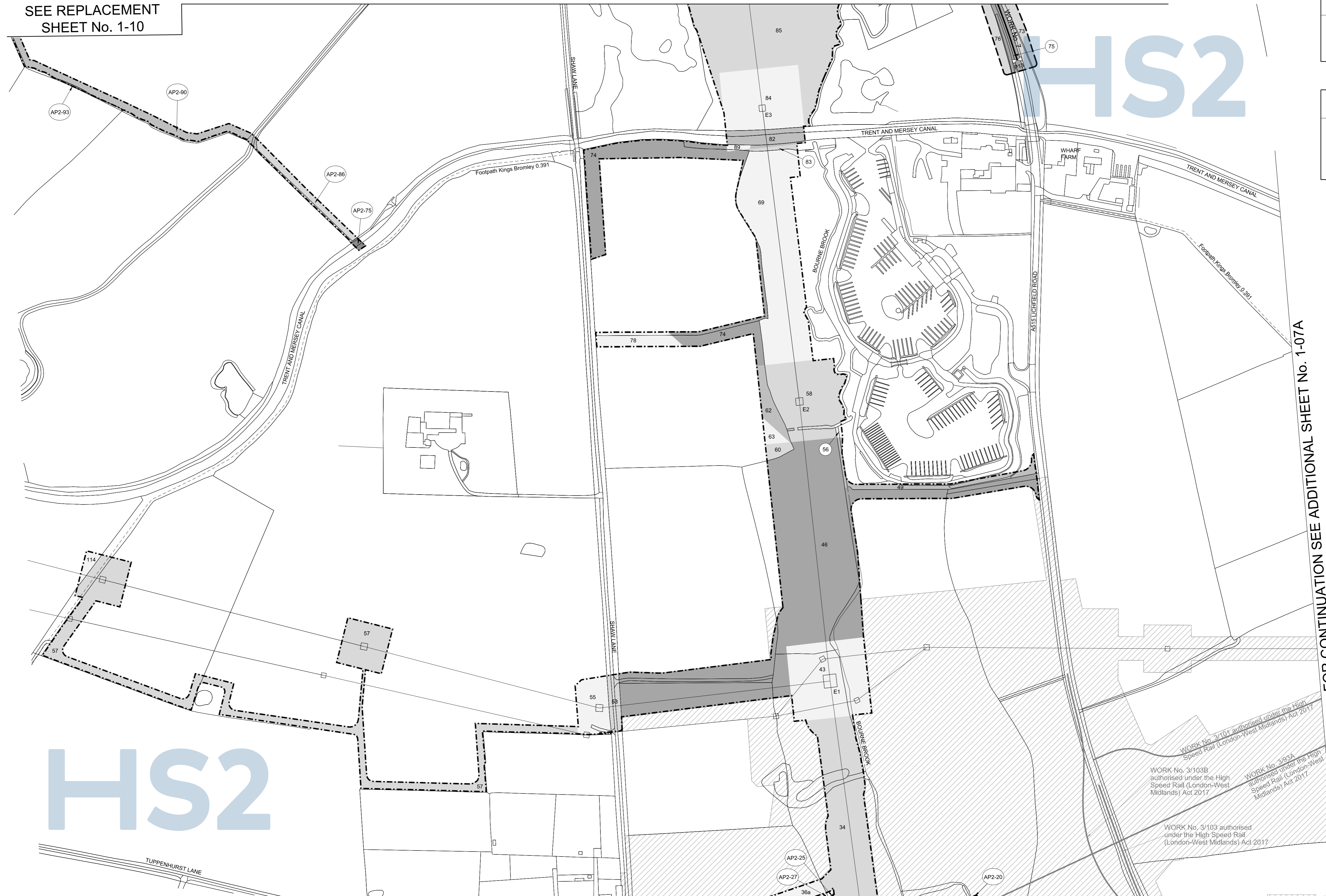
AMENDMENTS TO THIS SHEET
ARE AS FOLLOWS :-

Plots AP2-20, AP2-25, AP2-27, AP2-75, AP2-86, AP2-90 and AP2-93 added in the Parish of Kings Bromley

Plot 36a added in the Parish of Kings Bromley
Plot 36 removed in the Parish of Kings Bromley

FOR CONTINUATION
SEE REPLACEMENT
SHEET No. 1-10

FOR CONTINUATION SEE REPLACEMENT SHEET No. 1-05



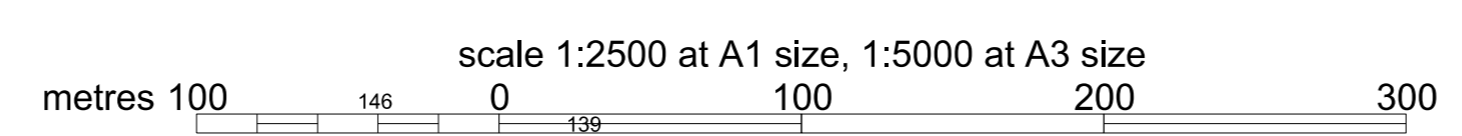
FOR CONTINUATION SEE ADDITIONAL SHEET No. 1-07A

FOR CONTINUATION SEE REPLACEMENT SHEET No. 1-07

HS2

WORK No. 3/103 authorised under the High Speed Rail (London-West Midlands) Act 2017
WORK No. 3/103B authorised under the High Speed Rail (London-West Midlands) Act 2017
WORK No. 3/103A authorised under the High Speed Rail (London-West Midlands) Act 2017
WORK No. 3/103 authorised under the High Speed Rail (London-West Midlands) Act 2017

Land subject to acquisition or use under the High Speed Rail (London-West Midlands) Act 2017 and not to be acquired or used under the High Speed Rail (West Midlands-Crewe) Bill.



Drawing No. C861-ARP-HY-DPL-000-120102 Rev CB

COUNTY OF STAFFORDSHIRE DISTRICT OF LICHFIELD PLAN

REPLACEMENT SHEET No. 1-07

IN PARLIAMENT - SESSION 2017-19

HIGH SPEED RAIL
(WEST MIDLANDS - CREWE)
ADDITIONAL PROVISION
(FEBRUARY 2019)

Works Nos. 7F, 7G (Roads)
Works Nos. H1, H2 (Railways)
Works Nos. H3, H4, H5, H6, 7H (Access Roads)

For Section of Work No. 7F
see Additional Sheet No. 2-06A
For Section of Work No. 7G
see Additional Sheet No. 2-06A
For Section of Work No. 7H
see Additional Sheet No. 2-06A
For Section of Work No. H1
see Additional Sheet No. 2-06B
For Section of Work No. H2
see Additional Sheet No. 2-06B
For Section of Work No. H3
see Additional Sheet No. 2-06C
For Section of Work No. H4
see Additional Sheet No. 2-06C
For Section of Work No. H5
see Additional Sheet No. 2-06C
For Section of Work No. H6
see Additional Sheet No. 2-06C

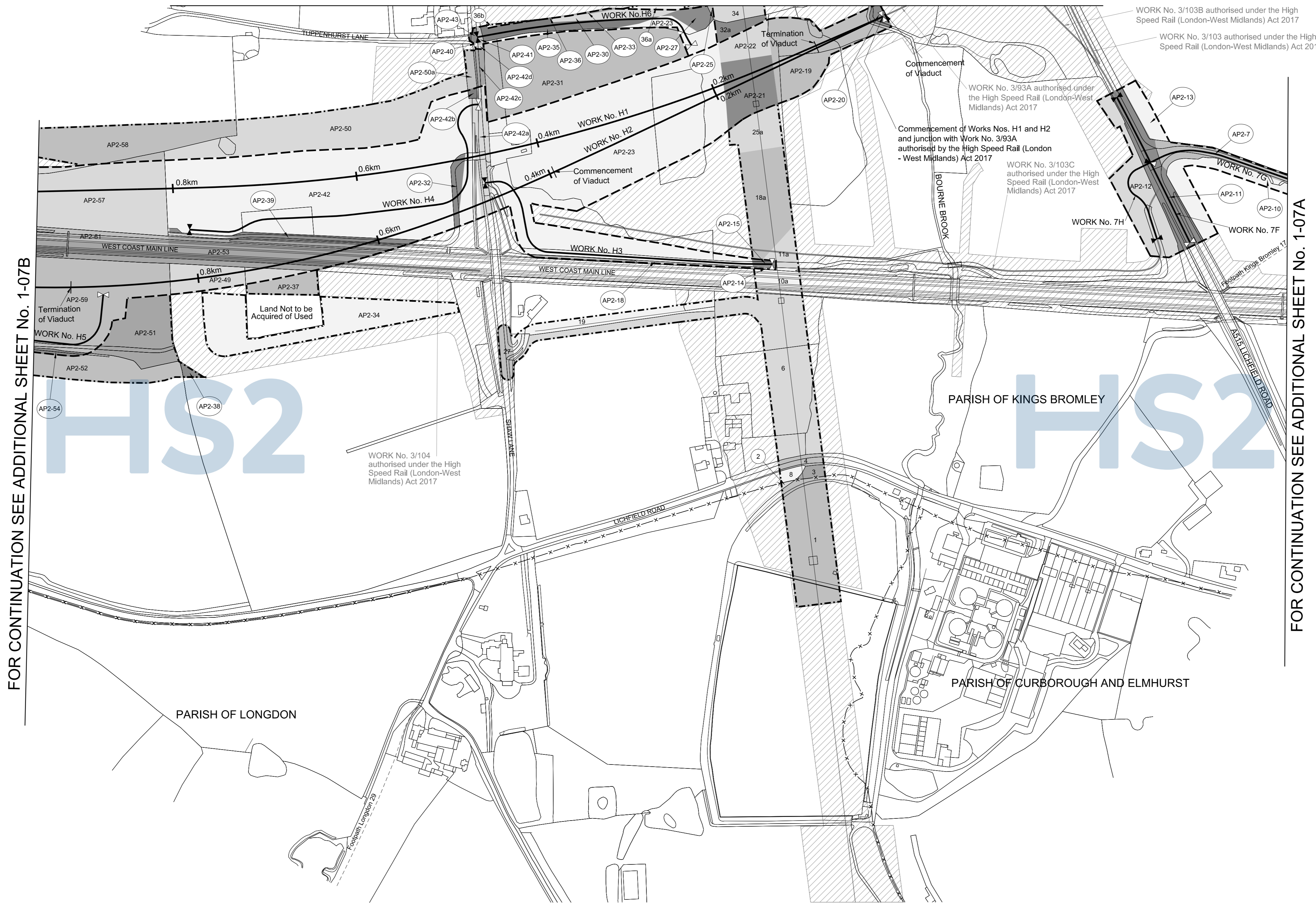
The area enclosed by any limit of deviation or by any limit of land to be acquired or used is the area extending to the outer edge of the line marking those limits

This map is based upon Ordnance Survey material with the permission of Ordnance Survey on behalf of the controller of Her Majesty's Stationery Office crown copyright. Unauthorised reproduction infringes crown copyright and may lead to prosecution or civil proceedings (Ordnance Survey Licence number 100049190)

AMENDMENTS TO THIS SHEET
ARE AS FOLLOWS :-

Works Nos. H1, H2, H3, H4, H5, H6, 7F, 7G and 7H added
Plots AP2-7, AP2-10, AP2-11, AP2-12, AP2-13, AP2-14, AP2-15, AP2-18, AP2-19, AP2-20, AP2-21, AP2-22, AP2-23, AP2-25, AP2-27, AP2-30, AP2-31, AP2-32, AP2-33, AP2-34, AP2-35, AP2-36, AP2-37, AP2-38, AP2-39, AP2-40, AP2-41, AP2-42, AP2-42a, AP2-42b, AP2-42c, AP2-42d, AP2-43, AP2-49, AP2-50, AP2-50a, AP2-51, AP2-52, AP2-53, AP2-54, AP2-57, AP2-58, AP2-59 and AP2-61 added in the Parish of Kings Bromley
Plots 10a, 11a, 18a, 25a, 32a, 36a and 36b added in the Parish of Kings Bromley
Plots 10, 11, 18, 25, 32, 36 and 47 removed in the Parish of Kings Bromley

FOR CONTINUATION SEE REPLACEMENT SHEET No. 1-06



FOR CONTINUATION SEE ADDITIONAL SHEET No. 1-07B

FOR CONTINUATION SEE ADDITIONAL SHEET No. 1-07A

scale 1:2500 at A1 size, 1:5000 at A3 size
metres 100 0 100 200 300

Land subject to acquisition or use under the High Speed Rail (London-West Midlands) Act 2017 and not to be acquired or used under the High Speed Rail (West Midlands-Crewe) Bill.

Drawing No. C861-ARP-HY-DPL-000-120112 Rev CB

COUNTY OF STAFFORDSHIRE DISTRICT OF LICHFIELD PLAN

ADDITIONAL SHEET No. 1-07A

IN PARLIAMENT - SESSION 2017-19

HIGH SPEED RAIL
(WEST MIDLANDS - CREWE)

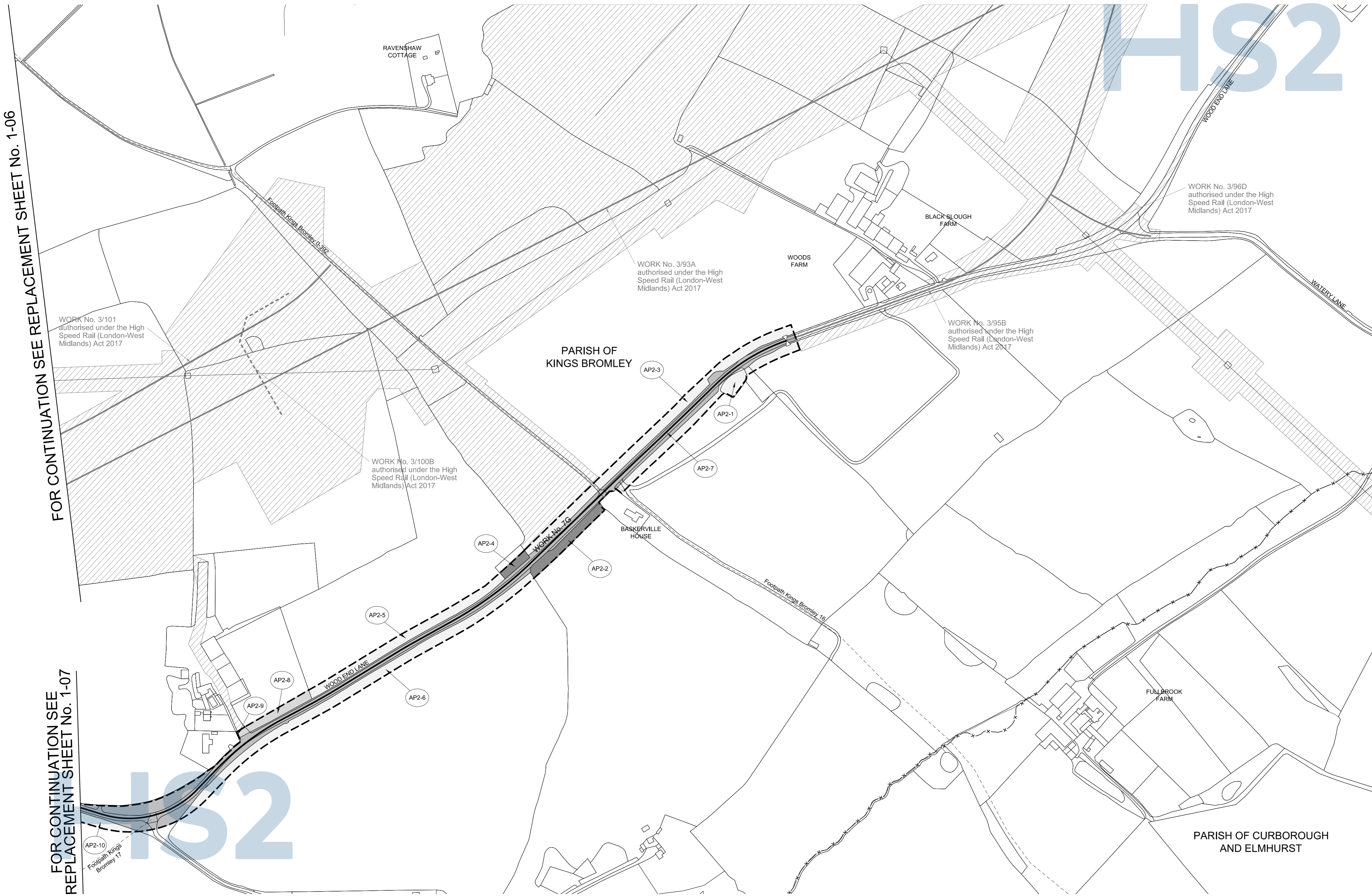
ADDITIONAL PROVISION
(FEBRUARY 2019)


Work No. 7G (Road)

For Section of Work No. 7G
see Additional Sheet No. 2-06A

The area enclosed by any limit of deviation or by any limit of land to be acquired or used is the area extending to the outer edge of the line marking those limits

This map is based upon Ordnance Survey material with the permission of Ordnance Survey on behalf of the controller of Her Majesty's stationary office crown copyright. Unauthorised reproduction infringes crown copyright and may lead to prosecution or civil proceedings (Ordnance Survey Licence number 100049190)



 Land subject to acquisition or use under the High Speed Rail (London-West Midlands) Act 2017 and not to be acquired or used under the High Speed Rail (West Midlands-Crewe) Bill.

scale 1:2500 at A1 size, 1:5000 at A3 size
metres 100 0 100 200 300

Drawing No. C861-ARP-HY-DPL-000-120301 Rev CB

COUNTY OF STAFFORDSHIRE DISTRICT OF LICHFIELD PLAN

ADDITIONAL SHEET No. 1-07B

IN PARLIAMENT - SESSION 2017-19

HIGH SPEED RAIL
(WEST MIDLANDS - CREWE)

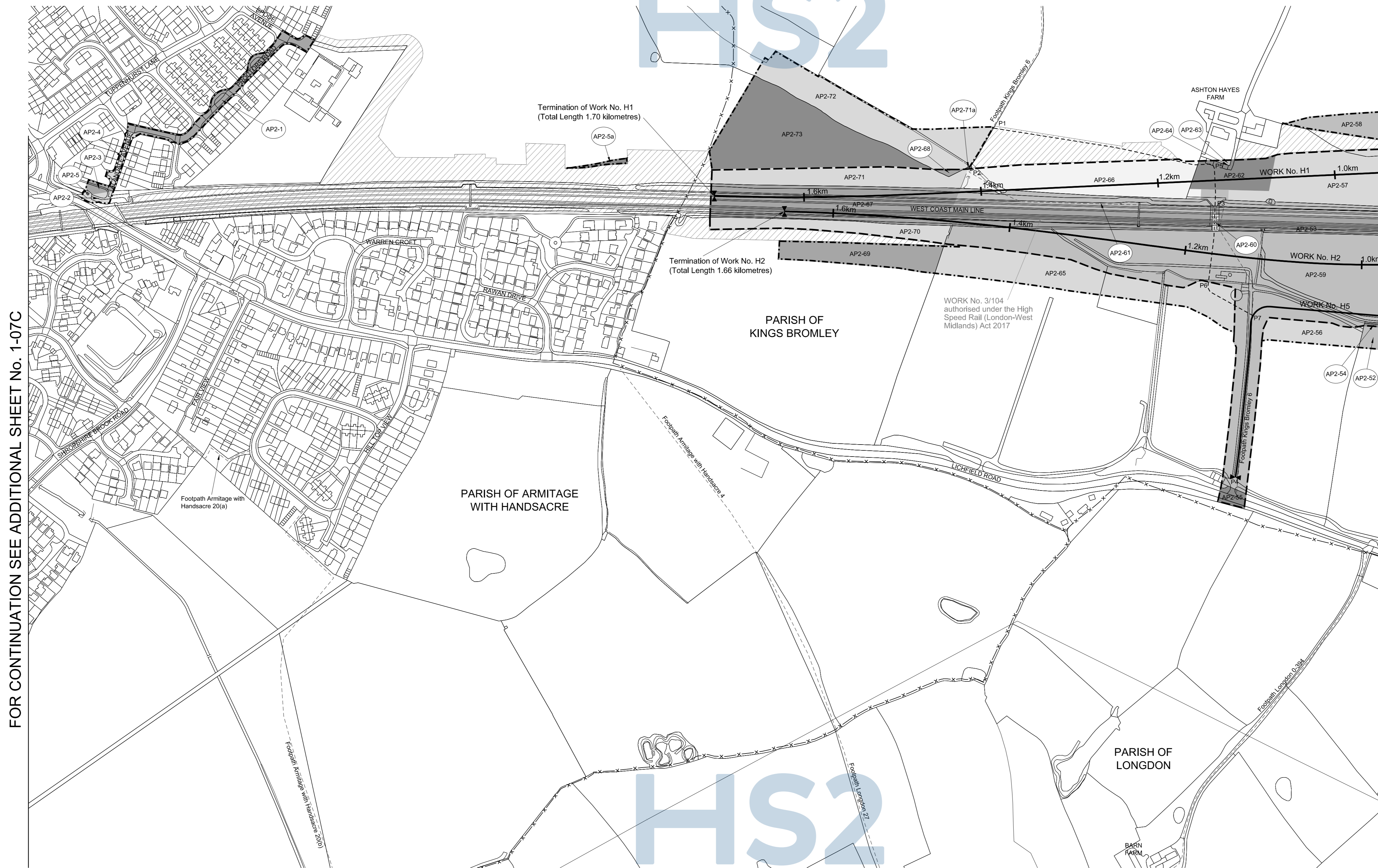
ADDITIONAL PROVISION
(FEBRUARY 2019)

Works Nos. H1, H2 (Railways)
Work No. H5 (Access Road)

For Section of Work No. H1
see Additional Sheet No. 2-06B
For Section of Work No. H2
see Additional Sheet No. 2-06B
For Section of Work No. H5
see Additional Sheet No. 2-06C

The area enclosed by any limit of deviation or by any
limit of land to be acquired or used is the area extending
to the outer edge of the line marking those limits

This map is based upon Ordnance Survey material with the
permission of Ordnance Survey on behalf of the controller
of Her Majesty's stationery office crown copyright.
Unauthorised reproduction infringes crown
copyright and may lead to prosecution or civil proceedings
(Ordnance Survey Licence number 100049190)



FOR CONTINUATION SEE ADDITIONAL SHEET No. 1-07C

FOR CONTINUATION SEE REPLACEMENT SHEET No. 1-07

Land subject to acquisition or use under the High Speed Rail (London-West Midlands) Act 2017 and not to be acquired or used under the High Speed Rail (West Midlands-Crewe) Bill.

scale 1:2500 at A1 size, 1:5000 at A3 size
metres 100 0 100 200 300

Drawing No. C861-ARP-HY-DPL-000-120303 Rev CB

COUNTY OF STAFFORDSHIRE DISTRICT OF LICHFIELD PLAN

ADDITIONAL SHEET No. 1-07C

IN PARLIAMENT - SESSION 2017-19

HIGH SPEED RAIL
(WEST MIDLANDS - CREWE)

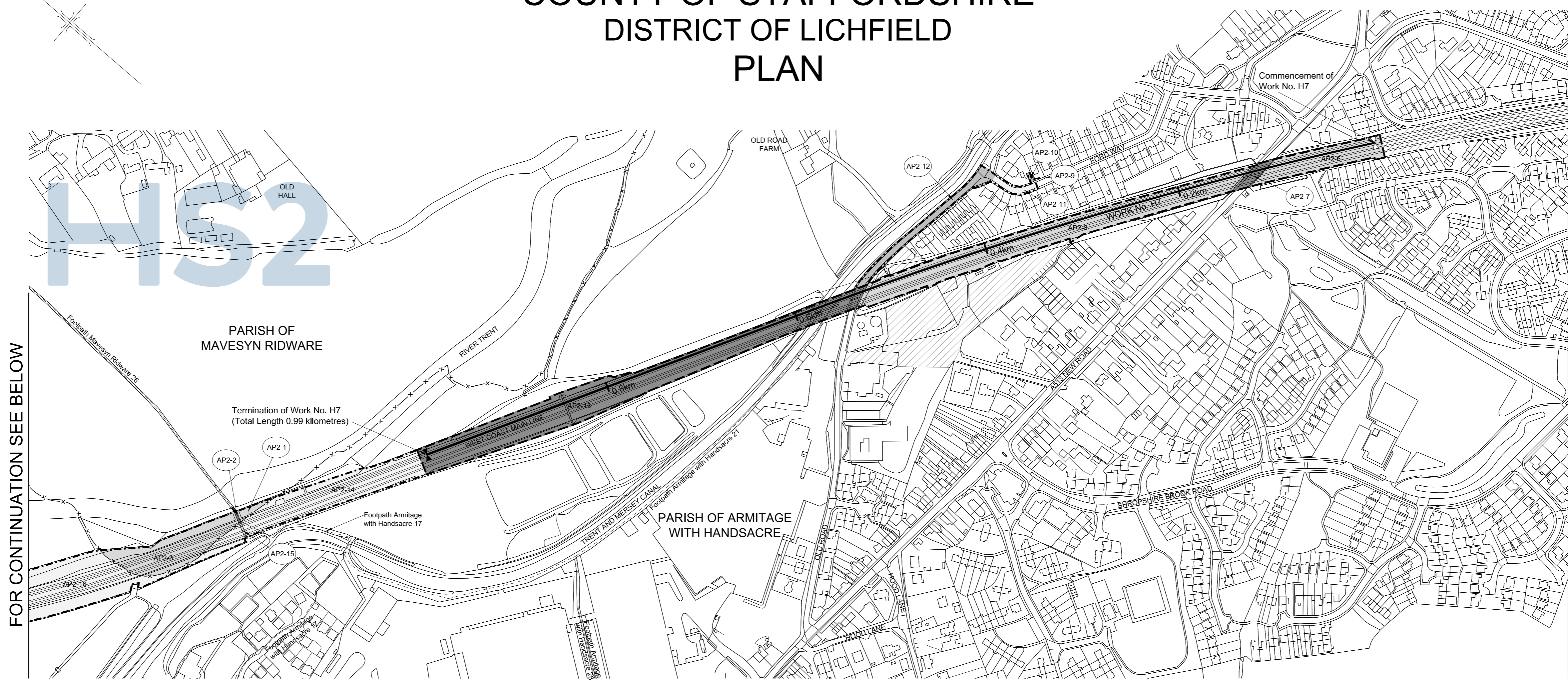
ADDITIONAL PROVISION
(FEBRUARY 2019)

Work No. H7 (Railway)

For Section of Work No. H7
see Additional Sheet No. 2-06C

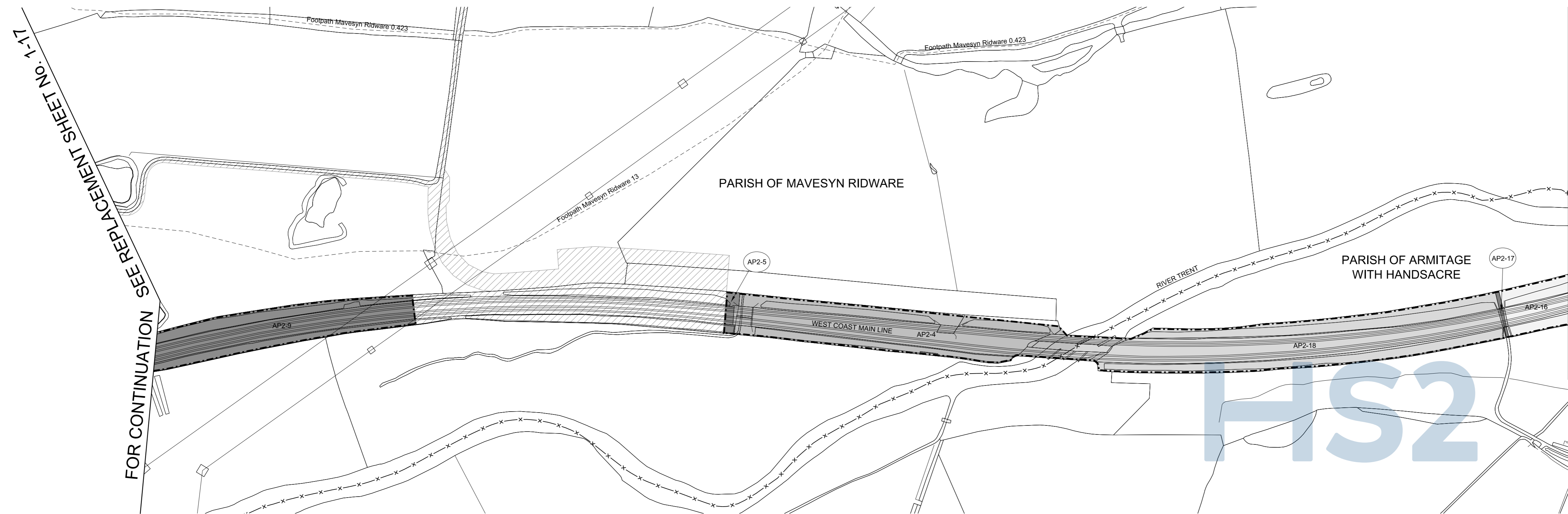
The area enclosed by any limit of deviation or by any limit of land to be acquired or used is the area extending to the outer edge of the line marking those limits

This map is based upon Ordnance Survey material with the permission of Ordnance Survey on behalf of the controller of Her Majesty's stationery office crown copyright. Unauthorised reproduction infringes crown copyright and may lead to prosecution or civil proceedings (Ordnance Survey Licence number 100049190)



FOR CONTINUATION SEE BELOW

FOR CONTINUATION SEE ADDITIONAL SHEET No. 1-07B



FOR CONTINUATION SEE REPLACEMENT SHEET No. 1-17

FOR CONTINUATION SEE ABOVE

scale 1:2500 at A1 size, 1:5000 at A3 size

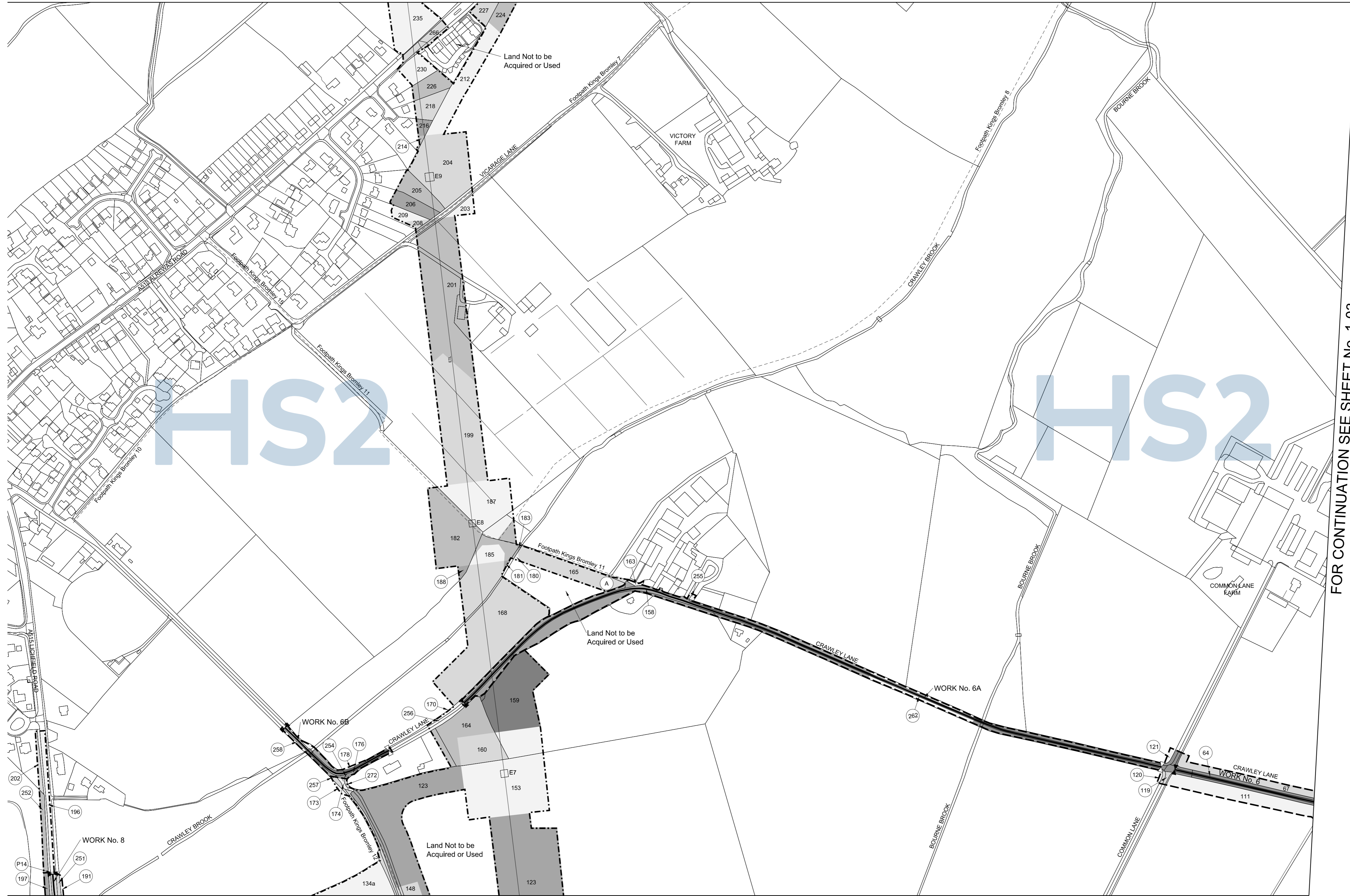
metres 100 0 100 200 300

Land subject to acquisition or use under the High Speed Rail (London-West Midlands) Act 2017 and not to be acquired or used under the High Speed Rail (West Midlands-Crewe) Bill.

Drawing No. C861-ARP-HY-DPL-000-120304 Rev CB

COUNTY OF STAFFORDSHIRE DISTRICT OF LICHFIELD PARISH OF KINGS BROMLEY PLAN

FOR CONTINUATION SEE REPLACEMENT SHEET No. 1-09



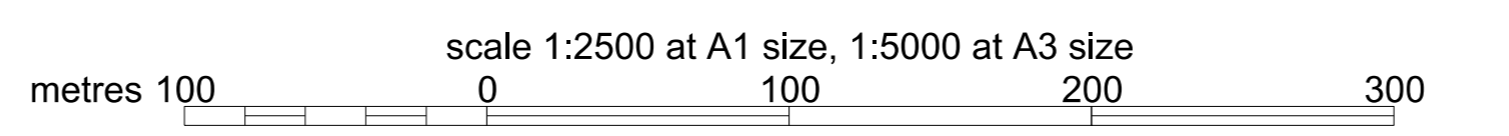
FOR CONTINUATION SEE REPLACEMENT SHEET No. 1-05

REPLACEMENT SHEET No. 1-08
 IN PARLIAMENT - SESSION 2017-19
 HIGH SPEED RAIL
 (WEST MIDLANDS - CREWE)
 ADDITIONAL PROVISION
 (FEBRUARY 2019)
 Work No. 6 (Access Road)
 Works Nos. 6A, 6B, 8 (Roads)
 For Section of Work No. 6
 see Replacement Sheet No. 2-05
 For Section of Work No. 6A
 see Replacement Sheet No. 2-05
 For Section of Work No. 6B
 see Replacement Sheet No. 2-06
 For Section of Work No. 8 see Sheet No. 2-07

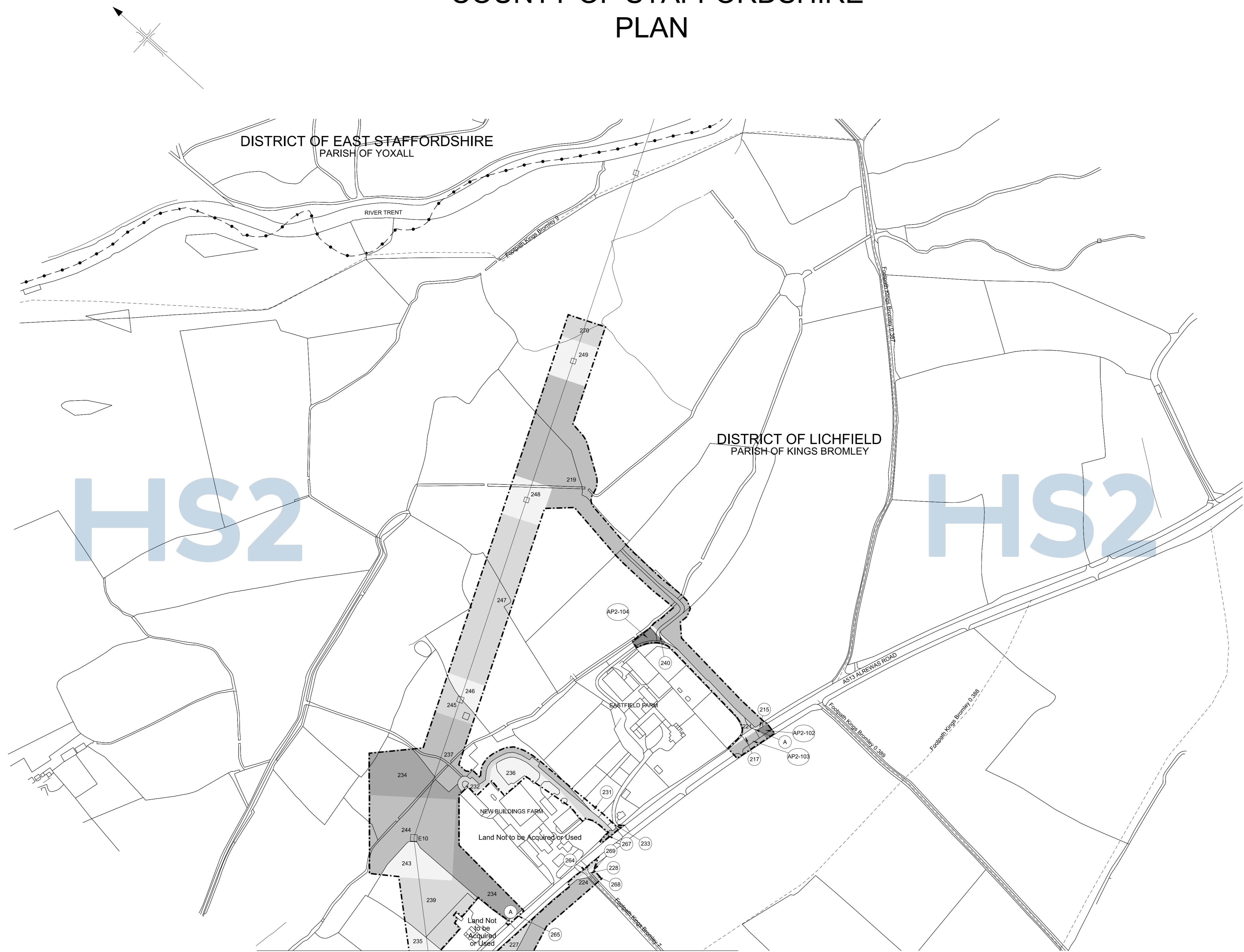
The area enclosed by any limit of deviation or by any limit of land to be acquired or used is the area extending to the outer edge of the line marking those limits
 This map is based upon Ordnance Survey material with the permission of Ordnance Survey on behalf of the controller of Her Majesty's stationery office crown copyright. Unauthorised reproduction infringes crown copyright and may lead to prosecution or civil proceedings (Ordnance Survey Licence number 100049190)

AMENDMENTS TO THIS SHEET
 ARE AS FOLLOWS :-
 Plot 134a added in the Parish of Kings Bromley
 Plot 134 removed in the Parish of Kings Bromley

FOR CONTINUATION SEE SHEET No. 1-03



COUNTY OF STAFFORDSHIRE PLAN



REPLACEMENT SHEET No. 1-09

IN PARLIAMENT - SESSION 2017-19

HIGH SPEED RAIL
(WEST MIDLANDS - CREWE)

ADDITIONAL PROVISION
(FEBRUARY 2019)

Additional Land

The area enclosed by any limit of deviation or by any limit of land to be acquired or used is the area extending to the outer edge of the line marking those limits

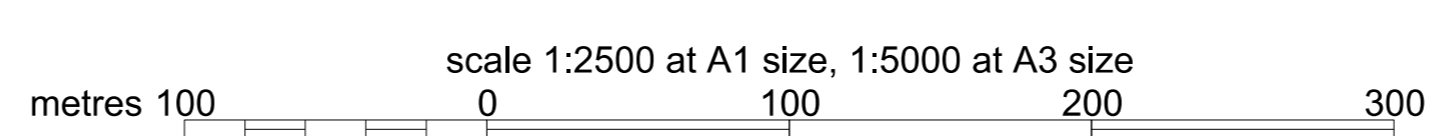
This map is based upon Ordnance Survey material with the permission of Ordnance Survey on behalf of the controller of Her Majesty's stationery office crown copyright. Unauthorised reproduction infringes crown copyright and may lead to prosecution or civil proceedings (Ordnance Survey Licence number 100049190)

AMENDMENTS TO THIS SHEET
ARE AS FOLLOWS :-

Plots AP2-102, AP2-103 and AP2-104 added in the Parish of Kings Bromley

Access point added on A513 Alrewas Road

FOR CONTINUATION SEE REPLACEMENT SHEET No. 1-08



COUNTY OF STAFFORDSHIRE DISTRICT OF LICHFIELD PLAN

REPLACEMENT SHEET No. 1-10

IN PARLIAMENT - SESSION 2017-19

HIGH SPEED RAIL
(WEST MIDLANDS - CREWE)

ADDITIONAL PROVISION
(FEBRUARY 2019)

Work No. 1 (Railway)
Works Nos. 8, 9 (Roads)
Work No. 9A (Access Road)
Work No. 10 (Watercourse)
Work No. 11 (Temporary Road)

For Section of Work No. 1 see Sheet No. 2-02
For Section of Work No. 8 see Sheet No. 2-07
For Section of Work No. 9 see Sheet No. 2-07
For Section of Work No. 9A see Sheet No. 2-07
For Section of Work No. 10 see Sheet No. 2-07
For Section of Work No. 11 see Sheet No. 2-07

The area enclosed by any limit of deviation or by any limit of land to be acquired or used is the area extending to the outer edge of the line marking those limits

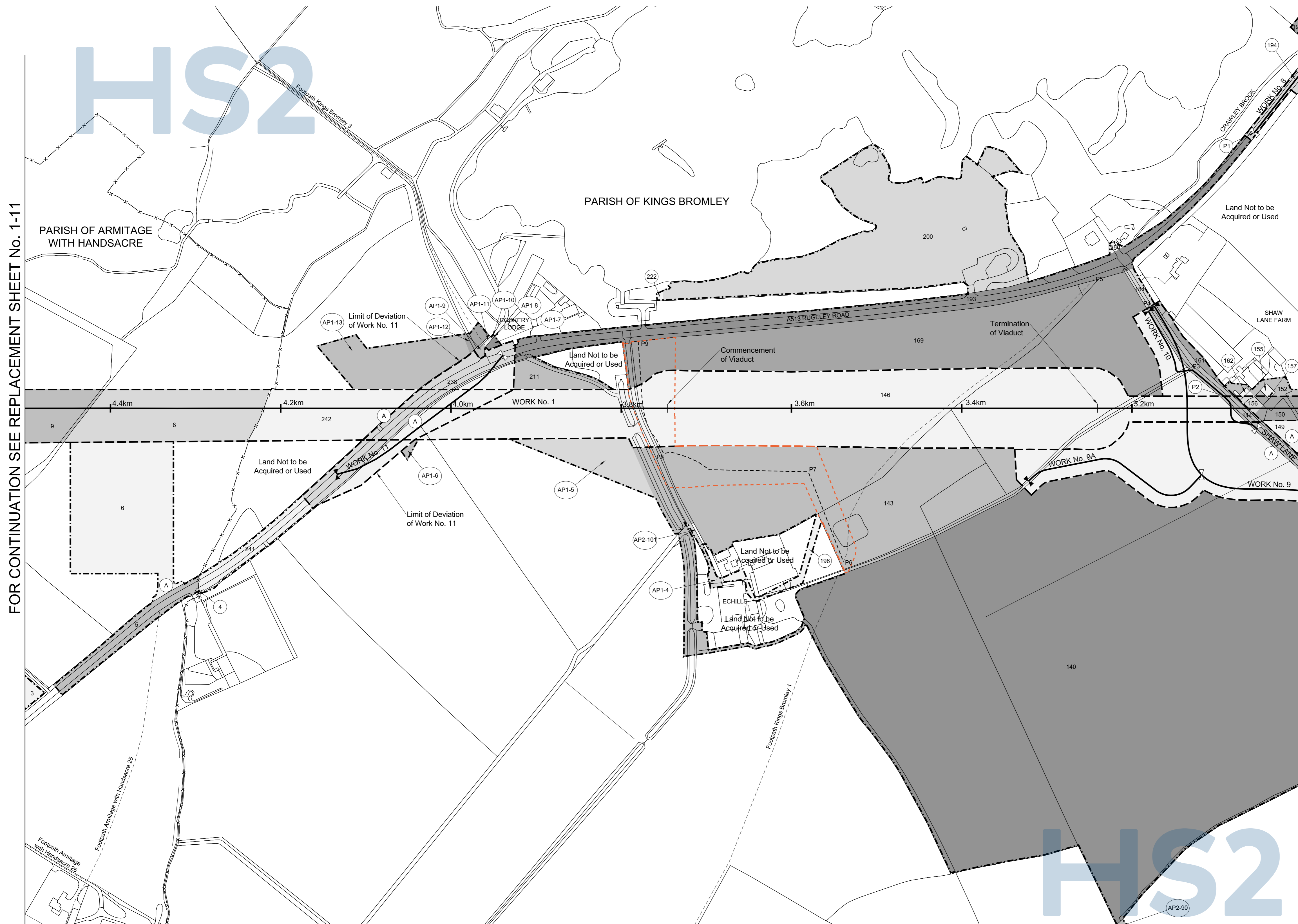
This map is based upon Ordnance Survey material with the permission of Ordnance Survey on behalf of the controller of Her Majesty's stationery office crown copyright. Unauthorised reproduction infringes crown copyright and may lead to prosecution or civil proceedings (Ordnance Survey Licence number 100049190)

FEBRUARY 2019 AMENDMENTS TO THIS SHEET
ARE AS FOLLOWS :-

Plots AP2-90 and AP2-101 added in the Parish of Kings Bromley

MARCH 2018 AMENDMENTS TO THIS SHEET
ARE AS FOLLOWS :-

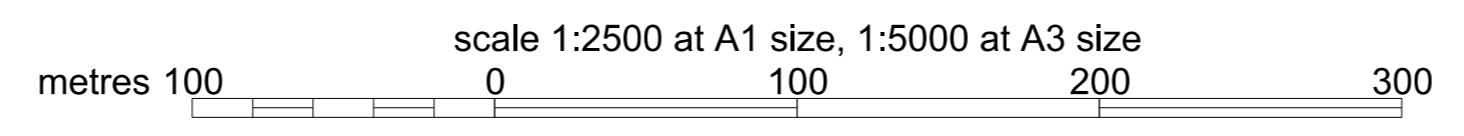
Plots AP1-4, AP1-5, AP1-6, AP1-7, AP1-8, AP1-9, AP1-10, AP1-11, AP1-12 and AP1-13 added in the Parish of Kings Bromley



FOR CONTINUATION SEE REPLACEMENT SHEET No. 1-11

FOR CONTINUATION SEE REPLACEMENT SHEET No. 1-05

FOR CONTINUATION
SEE REPLACEMENT
SHEET No. 1-06



COUNTY OF STAFFORDSHIRE DISTRICT OF LICHFIELD PLAN

REPLACEMENT SHEET No. 1-11

IN PARLIAMENT - SESSION 2017-19

HIGH SPEED RAIL
(WEST MIDLANDS - CREWE)

ADDITIONAL PROVISION
(FEBRUARY 2019)

Work No. 1 (Railway)
Works Nos. 12, 13 (Temporary Bridges)
Work No. 14 (Gas Main)
Works Nos. 15, 15A, 15D (Roads)

For Section of Work No. 1 see Sheet No. 2-02
For Section of Work No. 12 see Sheet No. 2-07
For Section of Work No. 13 see Sheet No. 2-07
For Section of Work No. 14 see Sheet No. 2-07
For Section of Work No. 15 see Replacement Sheet No. 2-08
For Section of Work No. 15A see Replacement Sheet No. 2-08
For Section of Work No. 15D see Replacement Sheet No. 2-08

The area enclosed by any limit of deviation or by any limit of land to be acquired or used is the area extending to the outer edge of the line marking those limits

This map is based upon Ordnance Survey material with the permission of Ordnance Survey on behalf of the controller of Her Majesty's stationery office crown copyright. Unauthorised reproduction infringes crown copyright and may lead to prosecution or civil proceedings (Ordnance Survey Licence number 100049190)

FEBRUARY 2019 AMENDMENTS TO THIS SHEET ARE AS FOLLOWS :-

Work No. 15E removed

Plots AP2-6, AP2-7, AP2-8, AP2-10, AP2-12, AP2-13, AP2-15, AP2-16, AP2-17, AP2-18 and AP2-19 added in the Parish of Mavesyn Ridware

Plots AP1-13a, AP1-13b, AP1-13c, AP1-16a, AP1-17a, AP1-18a, AP1-19a, AP1-20a, AP1-21a, AP1-23a and AP1-24a added in the Parish of Mavesyn Ridware

Plots AP1-13, AP1-16, AP1-17, AP1-18, AP1-19, AP1-20, AP1-21, AP1-22, AP1-23 and AP1-24 removed in the Parish of Mavesyn Ridware

MARCH 2018 AMENDMENTS TO THIS SHEET ARE AS FOLLOWS :-

Work No. 15A amended

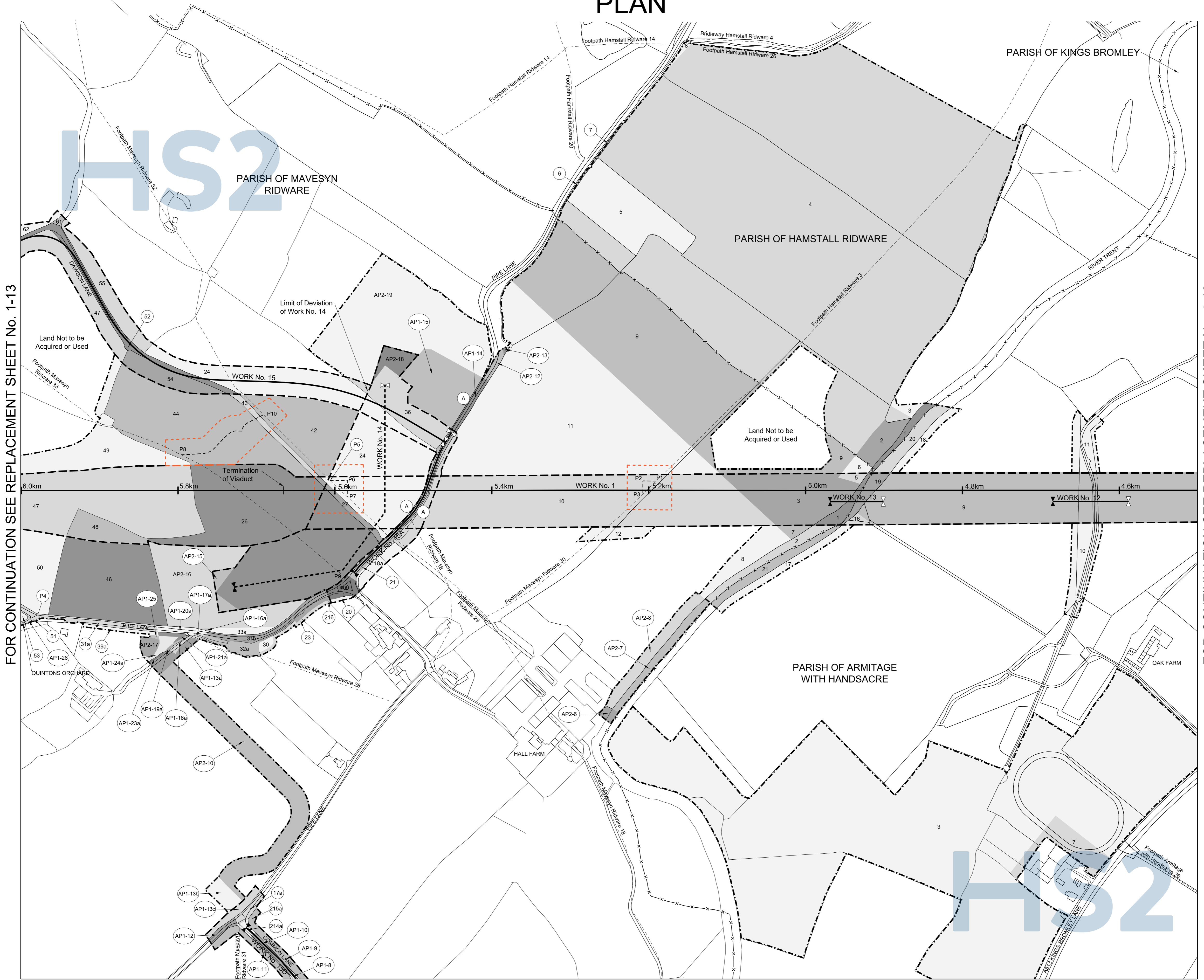
Works Nos. 15D and 15E added

Plots AP1-8, AP1-9, AP1-10, AP1-11, AP1-12, AP1-13, AP1-14, AP1-15, AP1-16, AP1-17, AP1-18, AP1-19, AP1-20, AP1-21, AP1-22, AP1-23, AP1-24, AP1-25 and AP1-26 added in the Parish of Mavesyn Ridware

Plots 17a, 18a, 31a, 31b, 32a, 33a, 39a, 214a and 215a added in the Parish of Mavesyn Ridware

Plots 17, 18, 31, 32, 33, 38, 39, 197, 210, 214 and 215 removed in the Parish of Mavesyn Ridware

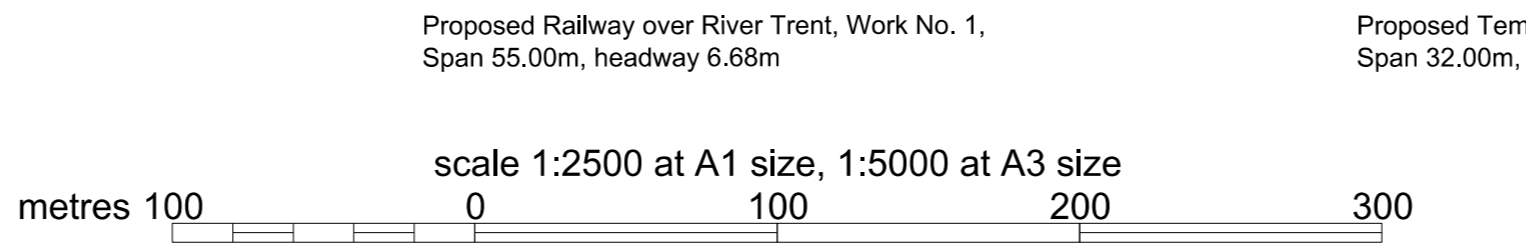
Access point added at Pipe Lane



FOR CONTINUATION SEE REPLACEMENT SHEET No. 1-13

FOR CONTINUATION SEE REPLACEMENT SHEET No. 1-10

FOR CONTINUATION SEE REPLACEMENT SHEET No. 1-12



COUNTY OF STAFFORDSHIRE DISTRICT OF LICHFIELD PLAN

REPLACEMENT SHEET No. 1-12
IN PARLIAMENT - SESSION 2017-19
HIGH SPEED RAIL
(WEST MIDLANDS - CREWE)
ADDITIONAL PROVISION
(MARCH 2018)

Work No. 15D (Road)

For Section of Work No. 15D
see Replacement Sheet No. 2-08

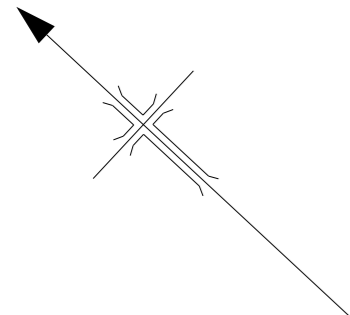
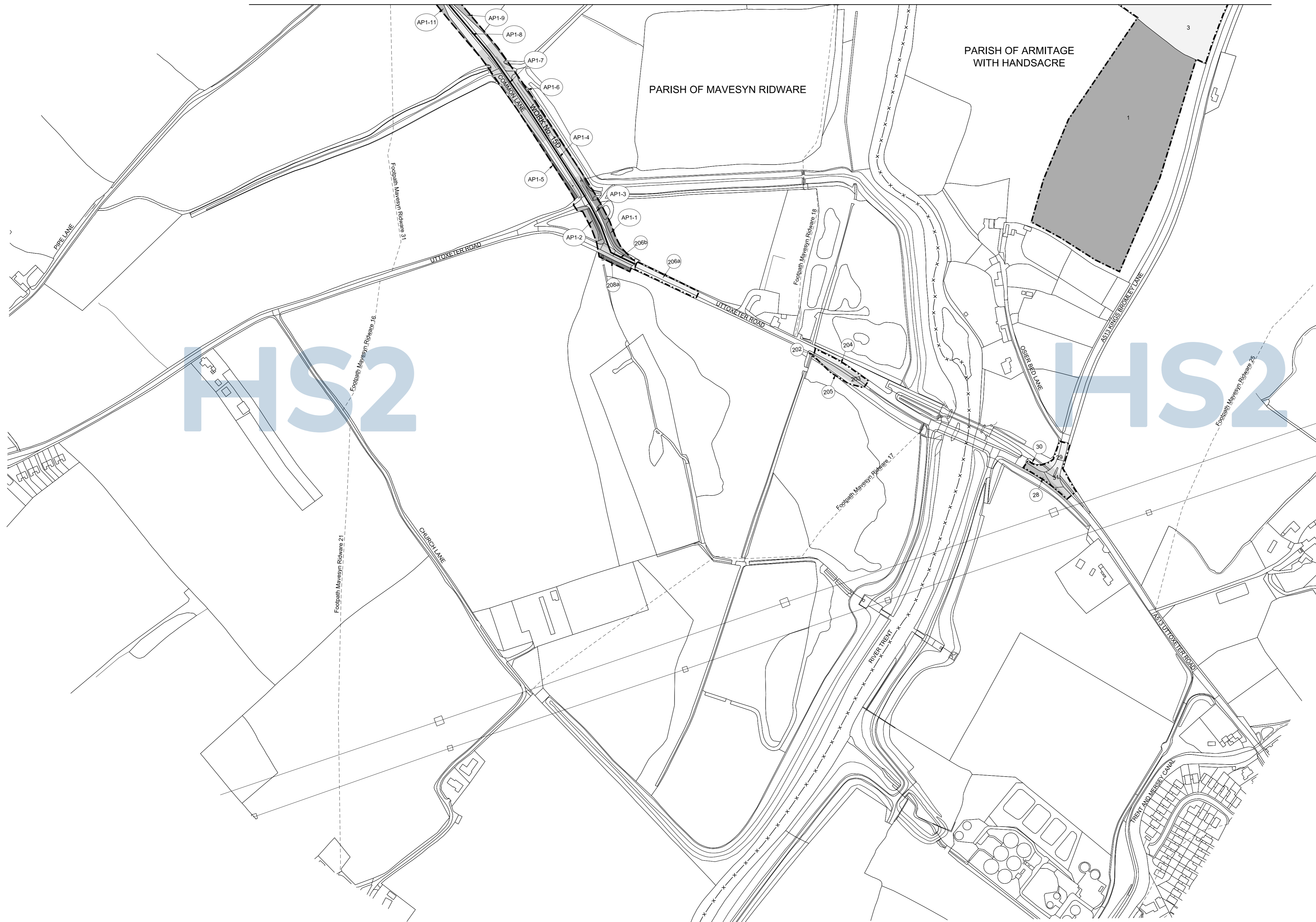
The area enclosed by any limit of deviation or by any limit of land to be acquired or used is the area extending to the outer edge of the line marking those limits

This map is based upon Ordnance Survey material with the permission of Ordnance Survey on behalf of the controller of Her Majesty's Stationery Office crown copyright. Unauthorised reproduction infringes crown copyright and may lead to prosecution or civil proceedings (Ordnance Survey Licence number 100049190)

AMENDMENTS TO THIS SHEET
ARE AS FOLLOWS :-

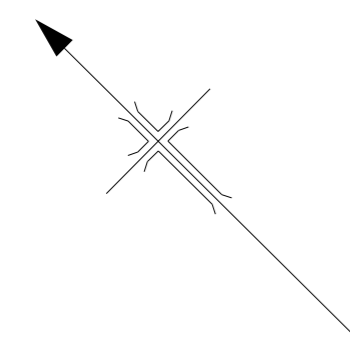
Works Nos. 15B and 15C removed
Work No. 15D added
Plots AP1-1, AP1-2, AP1-3, AP1-4, AP1-5, AP1-6, AP1-7, AP1-8, AP1-9 and AP1-11 added in the Parish of Mavesyn Ridware
Plots 206b and 208a added in the Parish of Mavesyn Ridware
Plots 206, 207, 208, 209, 210, 211, 212 and 213 removed in the Parish of Mavesyn Ridware

FOR CONTINUATION SEE REPLACEMENT SHEET No. 1-11



scale 1:2500 at A1 size, 1:5000 at A3 size
metres 100 0 100 200 300

COUNTY OF STAFFORDSHIRE DISTRICT OF LICHFIELD PARISH OF MAVESYN RIDWARE PLAN



REPLACEMENT SHEET No. 1-13

IN PARLIAMENT - SESSION 2017-19

HIGH SPEED RAIL
(WEST MIDLANDS - CREWE)

ADDITIONAL PROVISION
(FEBRUARY 2019)

Work No. 1 (Railway)
Work No. 15 (Road)
Work No. 16 (Access Road)

For Section of Work No. 1 see Sheet No. 2-03
For Section of Work No. 15
see Replacement Sheet No. 2-08
For Section of Work No. 16
see Replacement Sheet No. 2-09

The area enclosed by any limit of deviation or by any limit of land to be acquired or used is the area extending to the outer edge of the line marking those limits

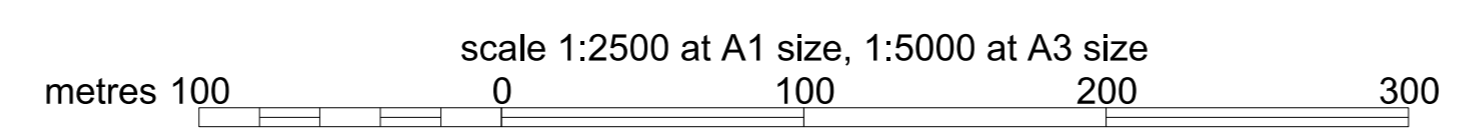
This map is based upon Ordnance Survey material with the permission of Ordnance Survey on behalf of the controller of Her Majesty's stationery office crown copyright. Unauthorised reproduction infringes crown copyright and may lead to prosecution or civil proceedings (Ordnance Survey Licence number 100049190)

FEBRUARY 2019 AMENDMENTS TO THIS SHEET
ARE AS FOLLOWS :-

Plots AP2-21, AP2-22, AP2-23, AP2-24, AP2-32, AP2-33, AP2-34 and AP2-35 added in the Parish of Mavesyn Ridware
Access point added on Pipe Lane

MARCH 2018 AMENDMENTS TO THIS SHEET
ARE AS FOLLOWS :-

Plots AP1-26, AP1-27, AP1-28, AP1-29, AP1-30, AP1-31, AP1-32, AP1-33, AP1-34, AP1-35, AP1-36, AP1-37 and AP1-38 added in the Parish of Mavesyn Ridware
Plot 31 removed in the Parish of Mavesyn Ridware
Plot 31a added in the Parish of Mavesyn Ridware



COUNTY OF STAFFORDSHIRE DISTRICT OF LICHFIELD PLAN

REPLACEMENT SHEET No. 1-14

IN PARLIAMENT - SESSION 2017-19

HIGH SPEED RAIL
(WEST MIDLANDS - CREWE)

ADDITIONAL PROVISION
(FEBRUARY 2019)

Work No. 17 (Railway)

Works Nos. 18, 18A, 18C, 18D,
20, 20A, 20B, 20C (Roads)

Works Nos. 18B, 19 (Access Roads)

For Section of Work No. 17 see Sheet No. 2-10
For Section of Work No. 18 see Sheet No. 2-14
For Section of Work No. 18A see Sheet No. 2-14
For Section of Work No. 18B see Sheet No. 2-14
For Section of Work No. 18C see Sheet No. 2-14
For Section of Work No. 18D see Sheet No. 2-14
For Section of Work No. 19 see Sheet No. 2-15
For Section of Work No. 20 see Sheet No. 2-15
For Section of Work No. 20A see Sheet No. 2-15
For Section of Work No. 20B see Sheet No. 2-16
For Section of Work No. 20C see Sheet No. 2-16

The area enclosed by any limit of deviation or by any limit of land to be acquired or used is the area extending to the outer edge of the line marking those limits

This map is based upon Ordnance Survey material with the permission of Ordnance Survey on behalf of the controller of Her Majesty's stationery office crown copyright. Unauthorised reproduction infringes crown copyright and may lead to prosecution or civil proceedings (Ordnance Survey Licence number 100049190)

FEBRUARY 2019 AMENDMENTS TO THIS SHEET
ARE AS FOLLOWS :-

Inset A added

Plots AP2-25, AP2-26, AP2-27, AP2-28, AP2-30, AP2-31, AP2-32, AP2-35, AP2-36, AP2-37, AP2-38, AP2-39, AP2-40, AP2-41, AP2-42, AP2-43, AP2-44, AP2-45, AP2-46, AP2-47, AP2-48, AP2-49, AP2-50, AP2-51, AP2-51a, AP2-52, AP2-53 and AP2-54 added in the Parish of Mavesyn Ridware

Access points added on Stonyford Lane and Blithbury Road

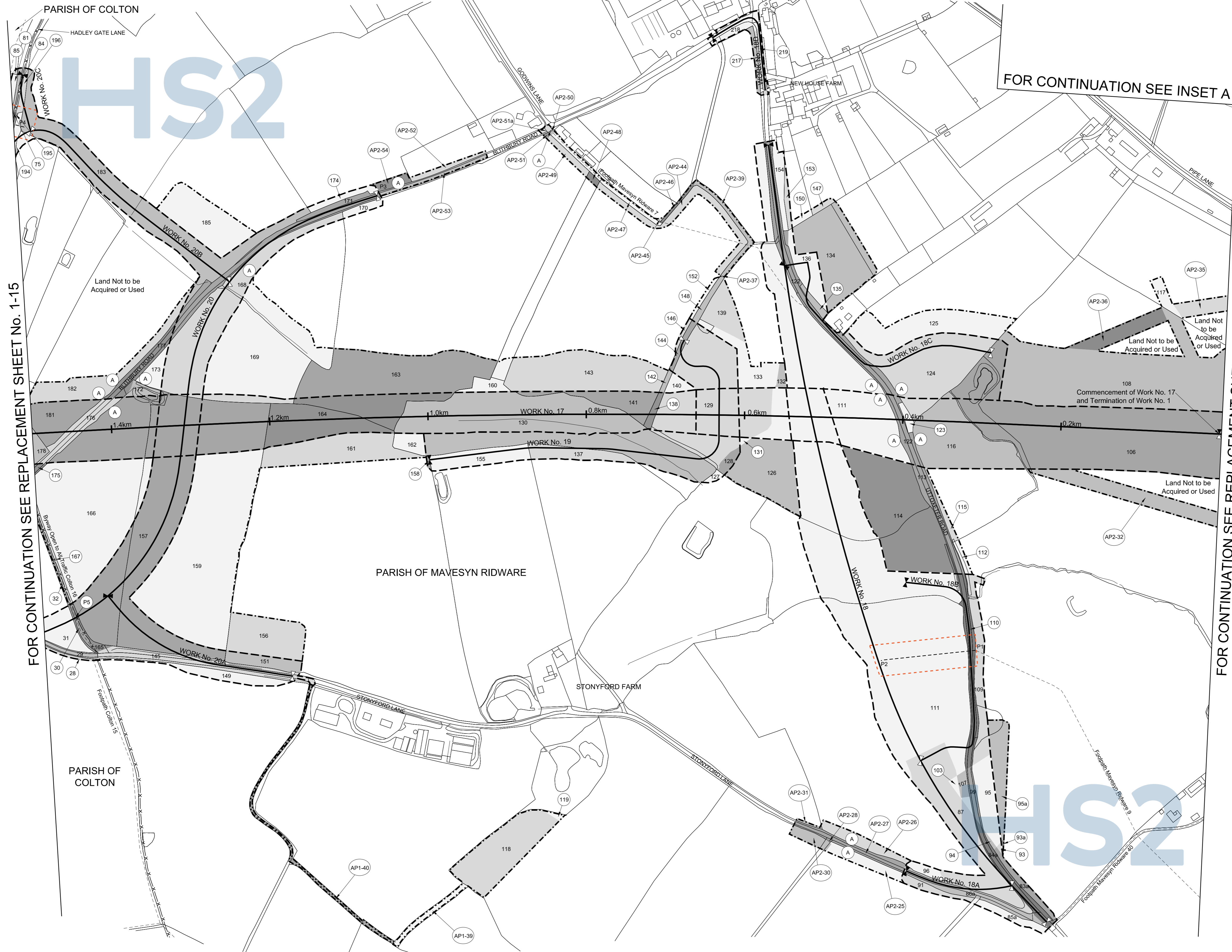
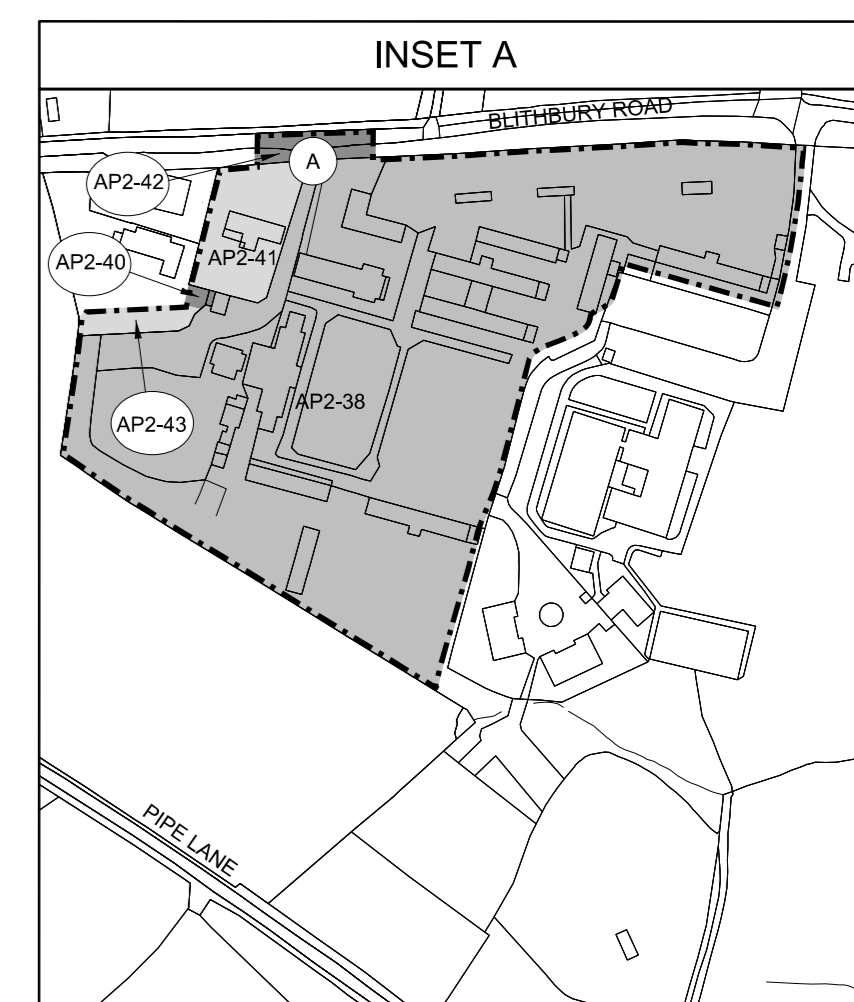
MARCH 2018 AMENDMENTS TO THIS SHEET
ARE AS FOLLOWS :-

Work No. 18E removed

Plots AP1-39 and AP1-40 added in the Parish of Mavesyn Ridware

Plots 83a, 84a, 85a and 86a added in the Parish of Mavesyn Ridware

Plots 83, 84, 85, 86, 120, 121, 198, 199 and 201 removed in the Parish of Mavesyn Ridware



FOR CONTINUATION SEE REPLACEMENT SHEET No. 1-15

FOR CONTINUATION SEE REPLACEMENT SHEET No. 1-13

FOR CONTINUATION SEE INSET A

scale 1:2500 at A1 size, 1:5000 at A3 size
metres 100 0 100 200 300

Drawing No. C861-ARP-HY-DPL-000-120006 Rev CB

COUNTY OF STAFFORDSHIRE DISTRICT OF LICHFIELD PLAN

REPLACEMENT SHEET No. 1-15

IN PARLIAMENT - SESSION 2017-19

HIGH SPEED RAIL
(WEST MIDLANDS - CREWE)

ADDITIONAL PROVISION
(FEBRUARY 2019)

Work No. 17 (Railway)
Works Nos. 20, 20B, 20D, 22 (Roads)
Work No. 21 (Bridge)

Works Nos. 22A, 22B, 22C (Access Roads)

For Section of Work No. 17 see Sheet No. 2-10

For Section of Work No. 20 see Sheet No. 2-15

For Section of Work No. 20B see Sheet No. 2-16

For Section of Work No. 20D see Sheet No. 2-16

For Section of Work No. 21 see Sheet No. 2-16

For Section of Work No. 22A see Replacement Sheet No. 2-17

For Section of Work No. 22B see Replacement Sheet No. 2-17

For Section of Work No. 22C see Replacement Sheet No. 2-17

The area enclosed by any limit of deviation or by any limit of land to be acquired or used is the area extending to the outer edge of the line marking those limits

This map is based upon Ordnance Survey material with the permission of Ordnance Survey on behalf of the controller of Her Majesty's Stationery Office crown copyright. Unauthorised reproduction infringes crown copyright and may lead to prosecution or civil proceedings (Ordnance Survey Licence number 100049190)

FEBRUARY 2019 AMENDMENTS TO THIS SHEET ARE AS FOLLOWS :-

Work No. 22C added

Plots AP2-1, AP2-2, AP2-3, AP2-4, AP2-5, AP2-6, AP2-7, AP2-8, AP2-9, AP2-10, AP2-11, AP2-12, AP2-13, AP2-14, AP2-18, AP2-20, and AP2-23 added in the Parish of Colton

Plots 45a, 46a, 57a, 61a, 63a, 73a, 79a and 79b added in the Parish of Colton

Plots 25, 45, 46, 57, 61, 63, 73 and 79 removed in the Parish of Colton

Plots 55 and 60 added in the Parish of Colton (as a consequence of deletion of Sheet No. 1-16)

Points P14 and P15 added

MARCH 2018 AMENDMENTS TO THIS SHEET ARE AS FOLLOWS :-

Plots AP1-1, AP1-2 and AP1-3 added in the Parish of Colton

FOR CONTINUATION SEE ADDITIONAL SHEET NO. 1-15A



FOR CONTINUATION SEE REPLACEMENT SHEET No. 1-19

FOR CONTINUATION SEE REPLACEMENT SHEET No. 1-14

scale 1:2500 at A1 size, 1:5000 at A3 size

metres 100 0 100 200 300

COUNTY OF STAFFORDSHIRE PLAN

ADDITIONAL SHEET No. 1-15A
IN PARLIAMENT - SESSION 2017-19
HIGH SPEED RAIL
(WEST MIDLANDS - CREWE)
ADDITIONAL PROVISION
(FEBRUARY 2019)

Additional Land

FOR CONTINUATION SEE ADDITIONAL SHEET NO. 1-15B

The area enclosed by any limit of deviation or by any limit of land to be acquired or used is the area extending to the outer edge of the line marking those limits

This map is based upon Ordnance Survey material with the permission of Ordnance Survey on behalf of the controller of Her Majesty's Stationery Office crown copyright. Unauthorised reproduction infringes crown copyright and may lead to prosecution or civil proceedings (Ordnance Survey Licence number 100049190)



FOR CONTINUATION SEE REPLACEMENT SHEET NO. 1-15

scale 1:2500 at A1 size, 1:5000 at A3 size
metres 100 0 100 200 300

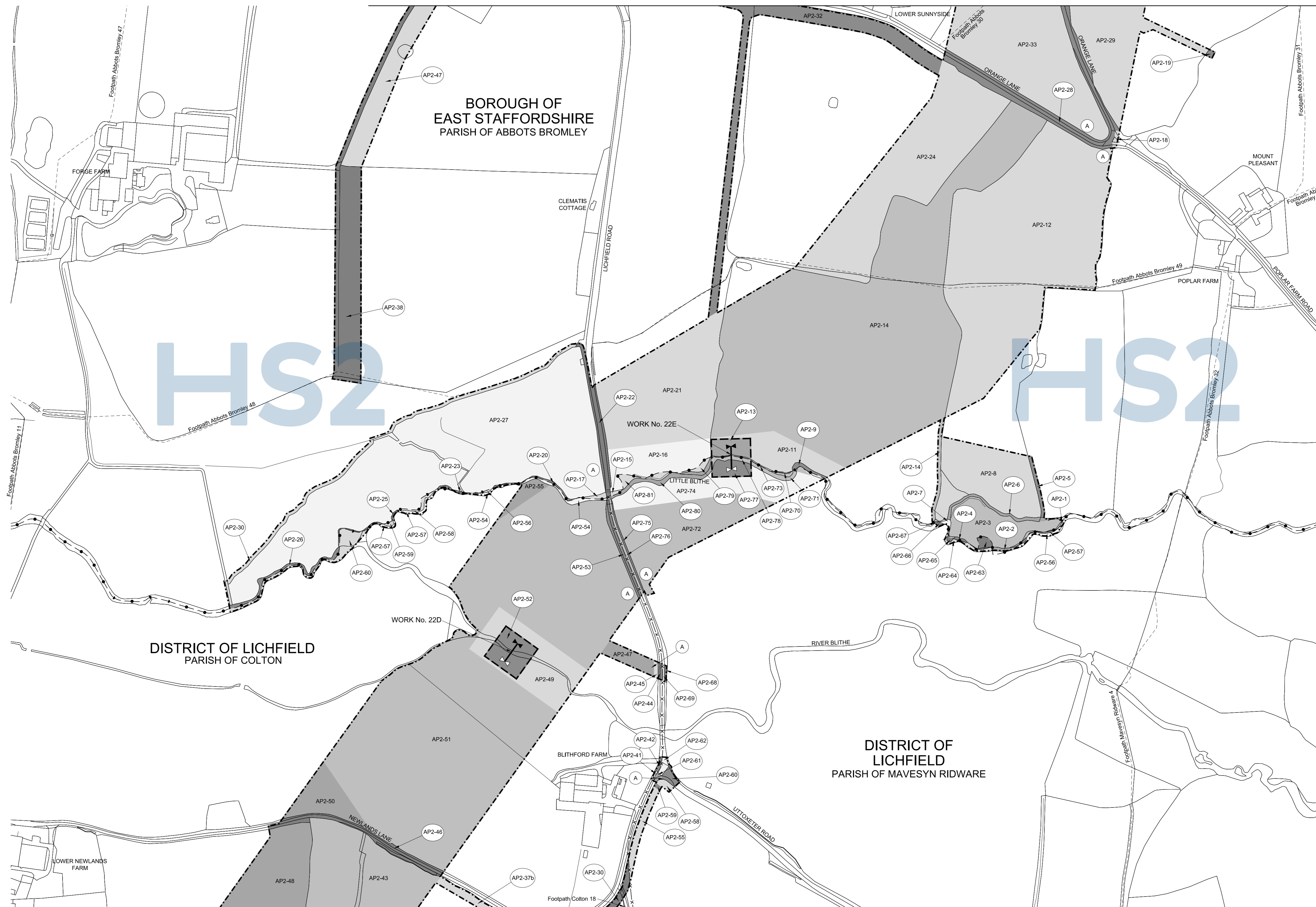
Drawing No. C861-ARP-HY-DPL-000-120207 Rev CB

The area enclosed by any limit of deviation or by any limit of land to be acquired or used is the area extending to the outer edge of the line marking those limits

This map is based upon Ordnance Survey material with the permission of Ordnance Survey on behalf of the controller of Her Majesty's stationery office crown copyright. Unauthorised reproduction infringes crown copyright and may lead to prosecution or civil proceedings (Ordnance Survey Licence number 100049190)

COUNTY OF STAFFORDSHIRE PLAN

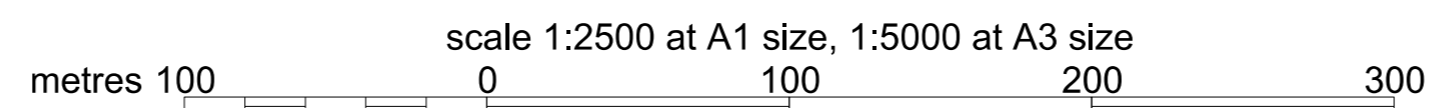
FOR CONTINUATION SEE ADDITIONAL SHEET NO. 1-15C



FOR CONTINUATION SEE ADDITIONAL SHEET NO. 1-15A

Proposed Temporary Bridge over River Blithe, Work No. 22D,
Span 10.00m, headway 1.05m

Proposed Temporary Bridge over Little Blithe, Work No. 22E,
Span 10.00m, headway 1.05m



COUNTY OF STAFFORDSHIRE BOROUGH OF EAST STAFFORDSHIRE PARISH OF ABBOTS BROMLEY PLAN

FOR CONTINUATION SEE ADDITIONAL SHEET NO. 1-15D

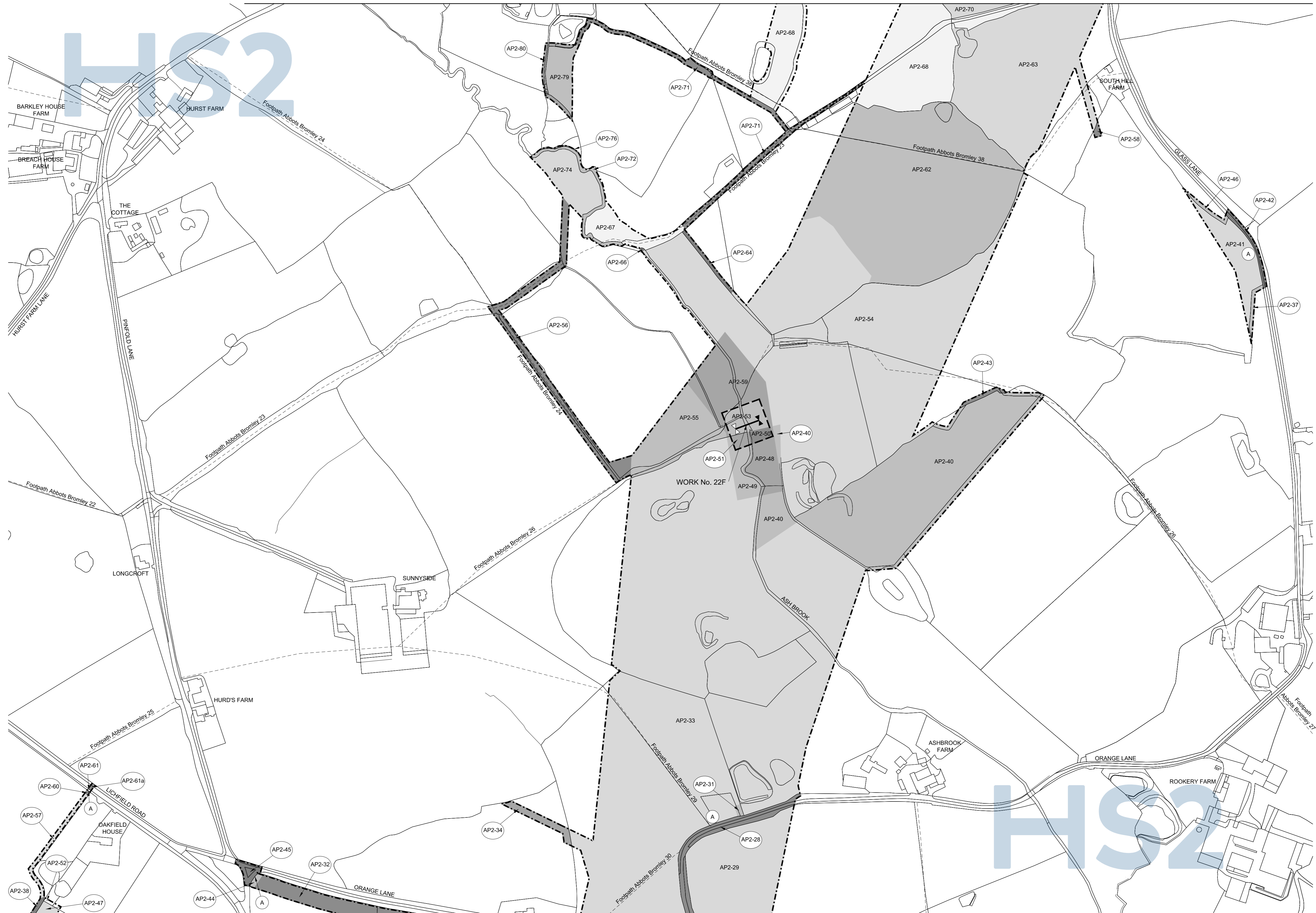
ADDITIONAL SHEET No. 1-15C

IN PARLIAMENT - SESSION 2017-19
HIGH SPEED RAIL
(WEST MIDLANDS - CREWE)
ADDITIONAL PROVISION
(FEBRUARY 2019)

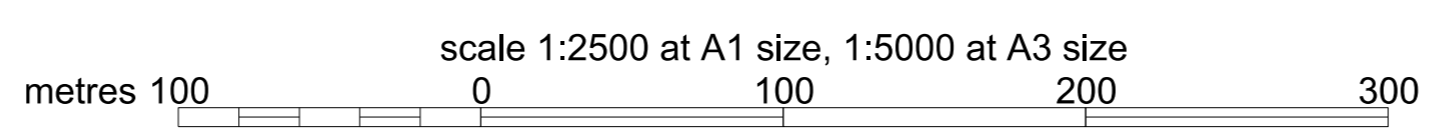
Work No. 22F (Temporary Bridge)
For Section of Work No. 22F
see Replacement Sheet No. 2-17

The area enclosed by any limit of deviation or by any limit of land to be acquired or used is the area extending to the outer edge of the line marking those limits

This map is based upon Ordnance Survey material with the permission of Ordnance Survey on behalf of the controller of Her Majesty's stationery office crown copyright. Unauthorised reproduction infringes crown copyright and may lead to prosecution or civil proceedings (Ordnance Survey Licence number 100049190)



FOR CONTINUATION SEE ADDITIONAL SHEET NO. 1-15B



COUNTY OF STAFFORDSHIRE BOROUGH OF EAST STAFFORDSHIRE PARISH OF ABBOTS BROMLEY PLAN

ADDITIONAL SHEET No. 1-15D

IN PARLIAMENT - SESSION 2017-19

HIGH SPEED RAIL
(WEST MIDLANDS - CREWE)

ADDITIONAL PROVISION
(FEBRUARY 2019)

Additional Land

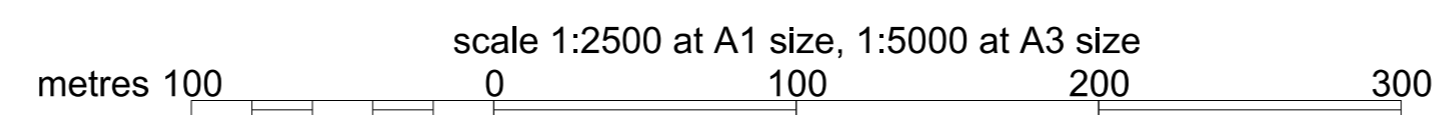
The area enclosed by any limit of deviation or by any limit of land to be acquired or used is the area extending to the outer edge of the line marking those limits

This map is based upon Ordnance Survey material with the permission of Ordnance Survey on behalf of the controller of Her Majesty's stationery office crown copyright. Unauthorised reproduction infringes crown copyright and may lead to prosecution or civil proceedings (Ordnance Survey Licence number 100049190)

FOR CONTINUATION SEE ADDITIONAL SHEET NO. 1-15E



FOR CONTINUATION SEE ADDITIONAL SHEET NO. 1-15C



COUNTY OF STAFFORDSHIRE BOROUGH OF EAST STAFFORDSHIRE PLAN

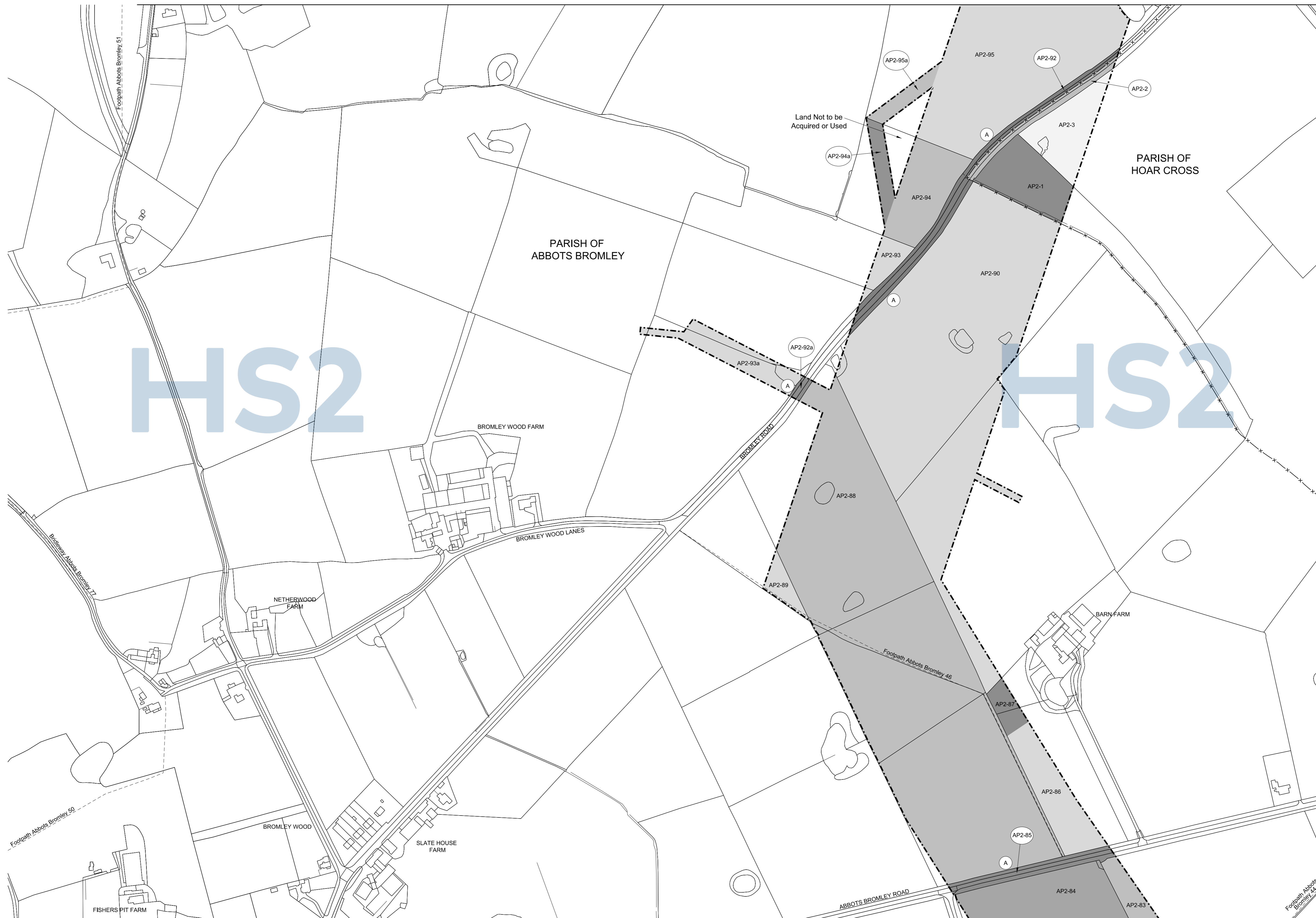
ADDITIONAL SHEET No. 1-15E
IN PARLIAMENT - SESSION 2017-19
HIGH SPEED RAIL
(WEST MIDLANDS - CREWE)
ADDITIONAL PROVISION
(FEBRUARY 2019)

Additional Land

The area enclosed by any limit of deviation or by any limit of land to be acquired or used is the area extending to the outer edge of the line marking those limits

This map is based upon Ordnance Survey material with the permission of Ordnance Survey on behalf of the controller of Her Majesty's stationery office crown copyright. Unauthorised reproduction infringes crown copyright and may lead to prosecution or civil proceedings (Ordnance Survey Licence number 100049190)

FOR CONTINUATION SEE ADDITIONAL SHEET NO. 1-15F



FOR CONTINUATION SEE ADDITIONAL SHEET NO. 1-15D

scale 1:2500 at A1 size, 1:5000 at A3 size
metres 100 0 100 200 300

Drawing No. C861-ARP-HY-DPL-000-120607 Rev CB

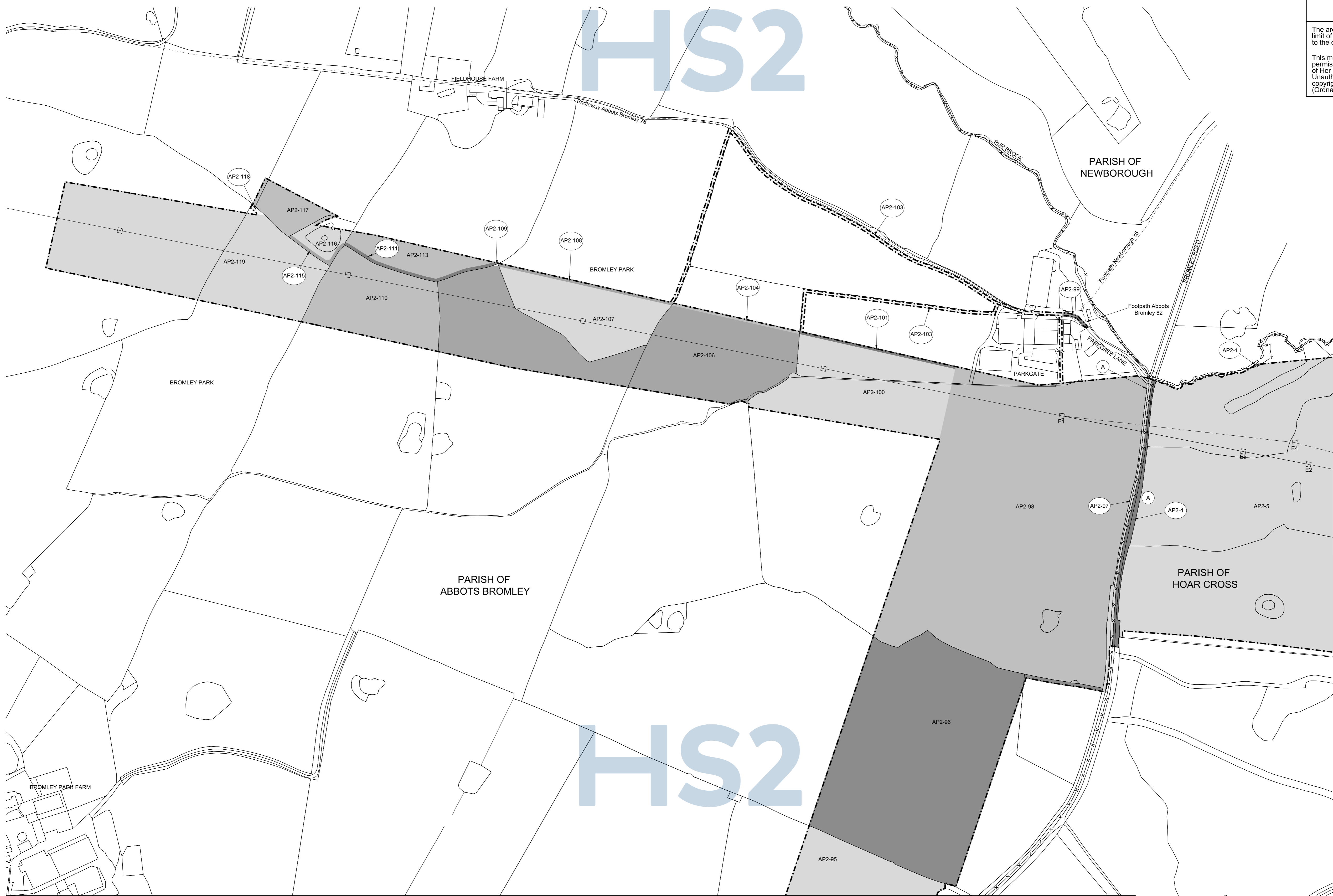
COUNTY OF STAFFORDSHIRE BOROUGH OF EAST STAFFORDSHIRE PLAN

ADDITIONAL SHEET No. 1-15F
IN PARLIAMENT - SESSION 2017-19
HIGH SPEED RAIL
(WEST MIDLANDS - CREWE)
ADDITIONAL PROVISION
(FEBRUARY 2019)

Additional Land

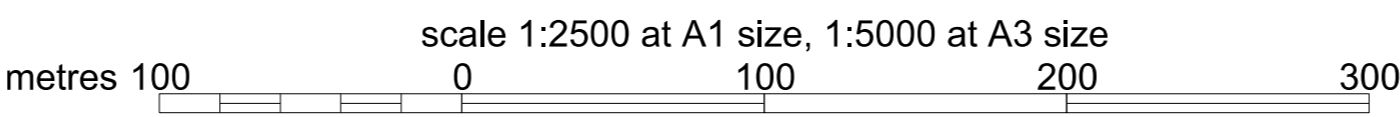
The area enclosed by any limit of deviation or by any limit of land to be acquired or used is the area extending to the outer edge of the line marking those limits

This map is based upon Ordnance Survey material with the permission of Ordnance Survey on behalf of the controller of Her Majesty's stationary office crown copyright. Unauthorised reproduction infringes crown copyright and may lead to prosecution or civil proceedings (Ordnance Survey Licence number 100049190)



FOR CONTINUATION SEE ADDITIONAL SHEET No. 1-15G

FOR CONTINUATION SEE ADDITIONAL SHEET No. 1-15E



Drawing No. C861-ARP-HY-DPL-000-120707 Rev CB

COUNTY OF STAFFORDSHIRE BOROUGH OF EAST STAFFORDSHIRE PLAN

ADDITIONAL SHEET No. 1-15G

IN PARLIAMENT - SESSION 2017-19

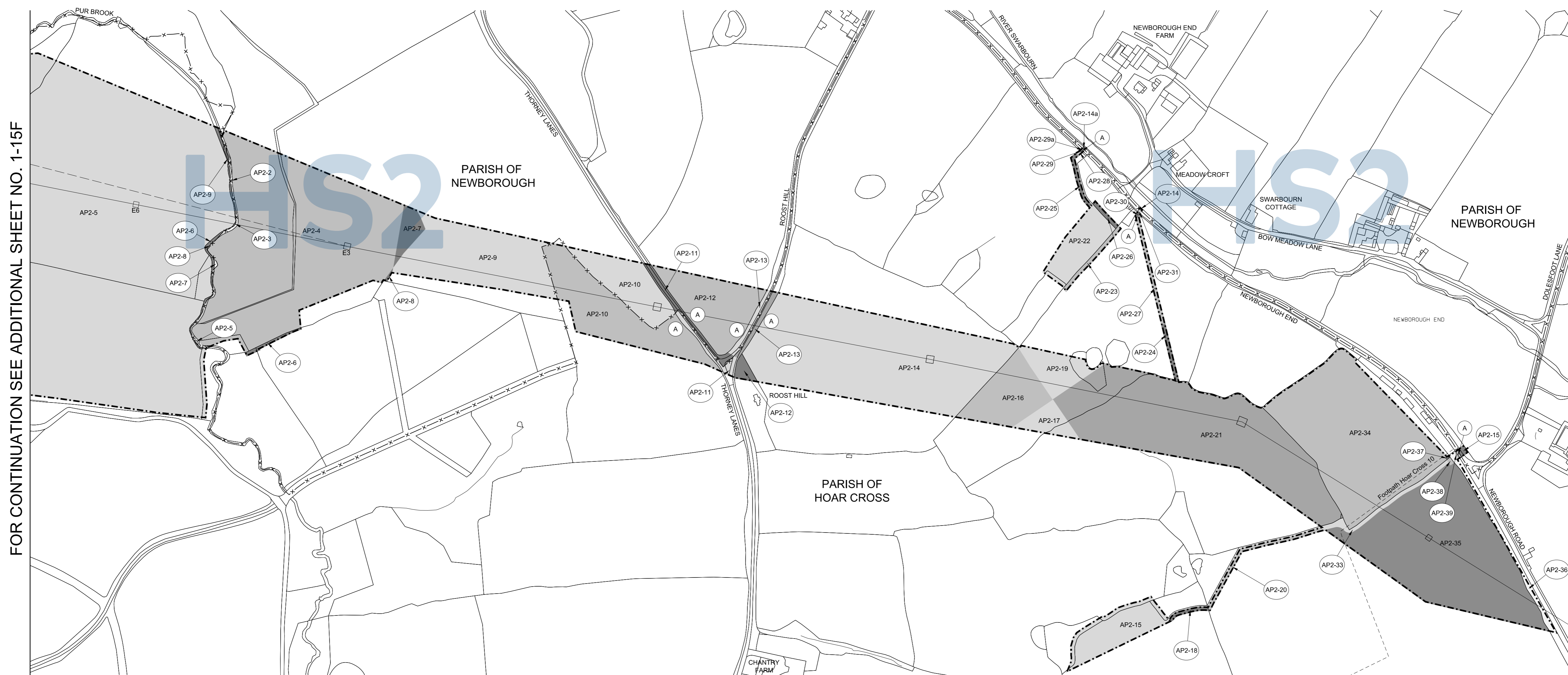
HIGH SPEED RAIL
(WEST MIDLANDS - CREWE)

ADDITIONAL PROVISION
(FEBRUARY 2019)

Additional Land

The area enclosed by any limit of deviation or by any limit of land to be acquired or used is the area extending to the outer edge of the line marking those limits

This map is based upon Ordnance Survey material with the permission of Ordnance Survey on behalf of the controller of Her Majesty's stationery office crown copyright. Unauthorised reproduction infringes crown copyright and may lead to prosecution or civil proceedings (Ordnance Survey Licence number 100049190)



FOR CONTINUATION SEE ADDITIONAL SHEET NO. 1-15F

scale 1:2500 at A1 size, 1:5000 at A3 size
metres 100 0 100 200 300

Drawing No. C861-ARP-HY-DPL-000-120807 Rev CB

COUNTY OF STAFFORDSHIRE PLAN

REPLACEMENT SHEET No. 1-17

IN PARLIAMENT - SESSION 2017-19

HIGH SPEED RAIL
(WEST MIDLANDS - CREWE)

ADDITIONAL PROVISION
(FEBRUARY 2019)

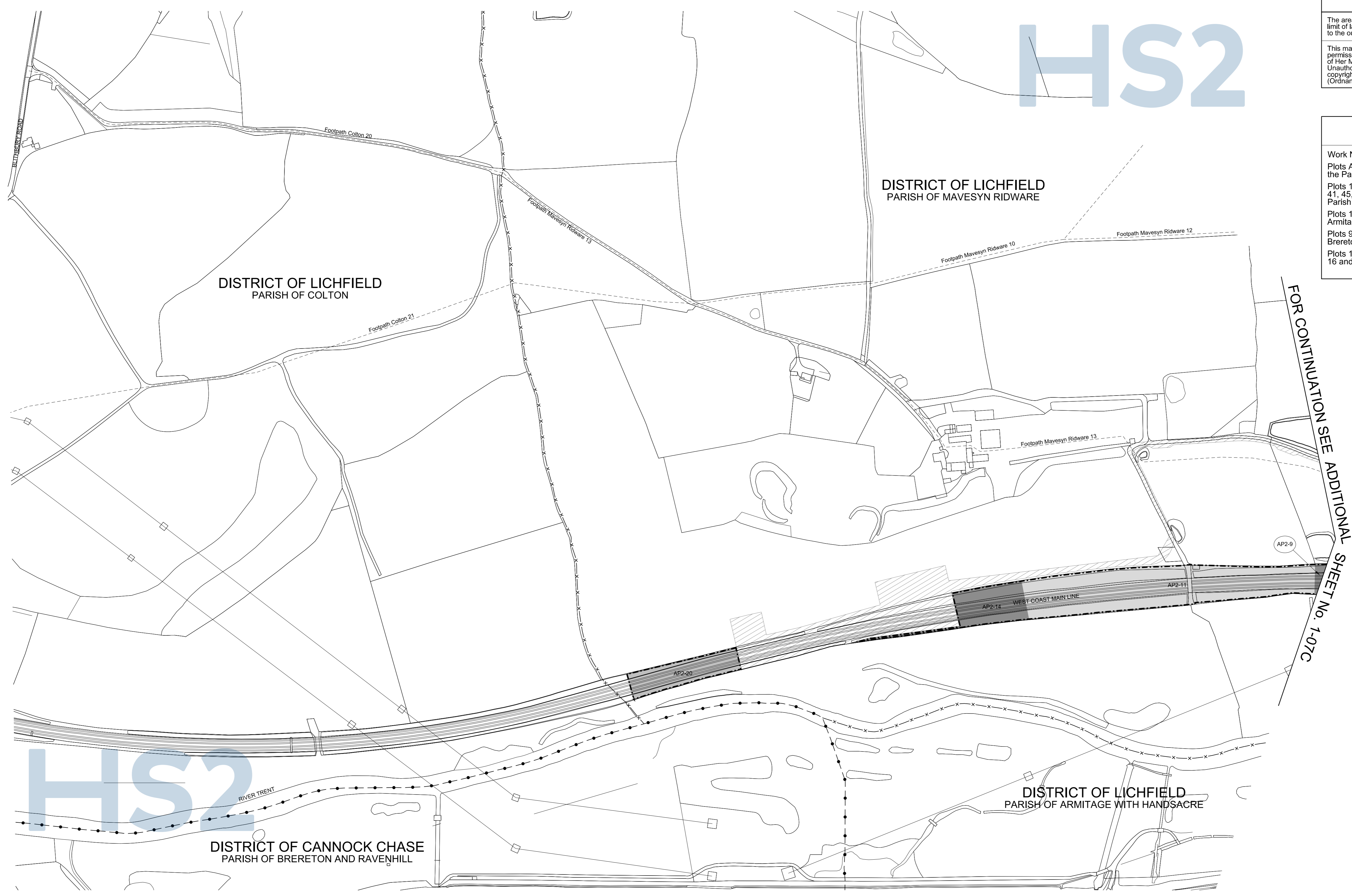
Additional Land

The area enclosed by any limit of deviation or by any limit of land to be acquired or used is the area extending to the outer edge of the line marking those limits

This map is based upon Ordnance Survey material with the permission of Ordnance Survey on behalf of the controller of Her Majesty's stationary office crown copyright. Unauthorised reproduction infringes crown copyright and may lead to prosecution or civil proceedings (Ordnance Survey Licence number 100049190)

AMENDMENTS TO THIS SHEET ARE AS FOLLOWS :-

Work No. 23 removed
Plots AP2-9, AP2-11, AP2-14 and AP2-20 added in the Parish of Mavesyn Ridware
Plots 13, 14, 16, 28, 34, 35, 37, 40, 40a, 40b, 40c, 41, 45, 56, 69, 70 and 72 removed in the Parish of Mavesyn Ridware
Plots 14, 23, 25 and 26 removed in the Parish of Armitage with Handsacre
Plots 9, 11 and 15 removed in the Parish of Brereton and Ravenhill
Plots 1, 2, 3, 4, 5, 6, 7, 8, 9, 10, 11, 12, 13, 14, 15, 16 and 17 removed in the Parish of Colton



FOR CONTINUATION SEE ADDITIONAL SHEET No. 1-07C

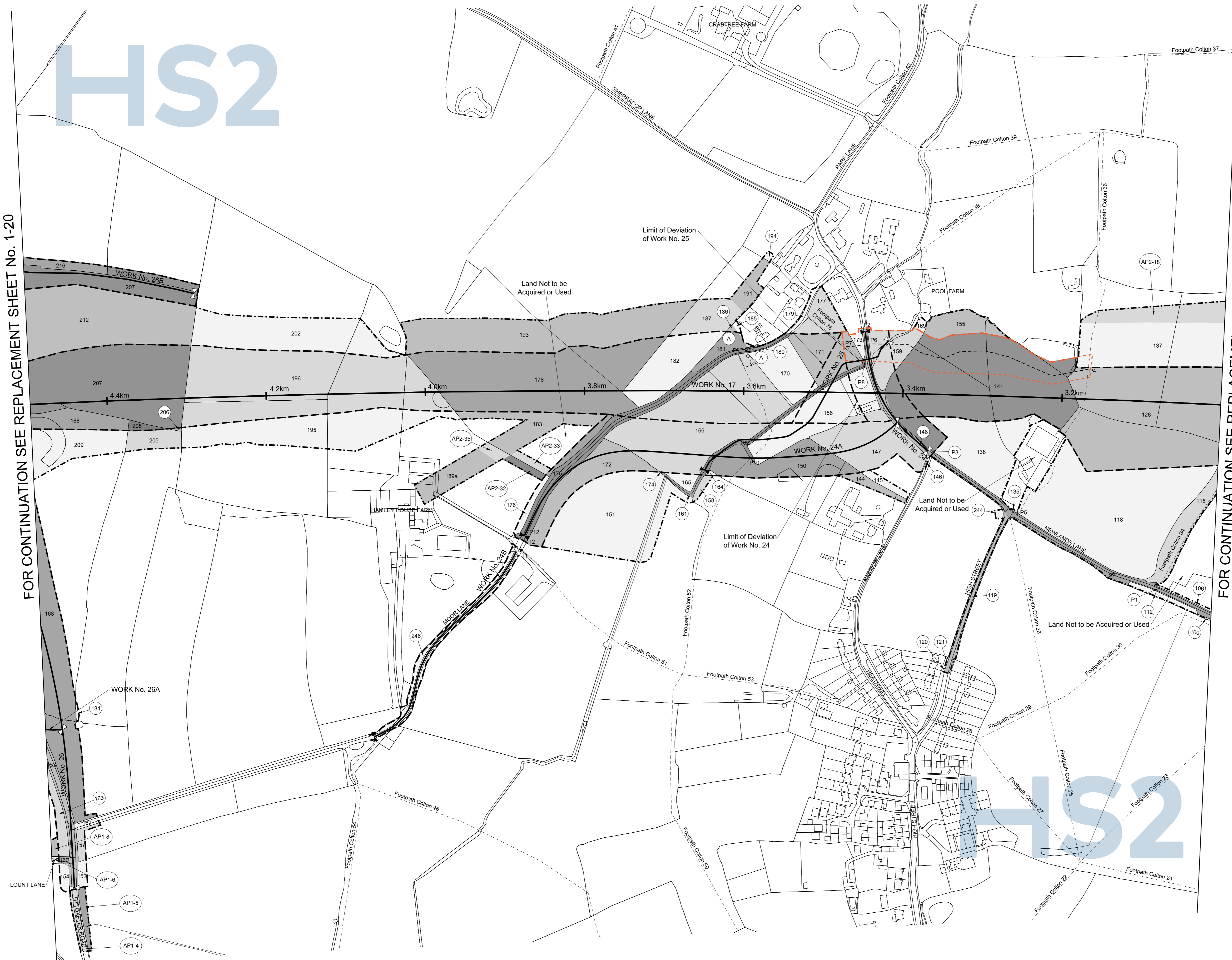
 Land subject to acquisition or use under the High Speed Rail (London-West Midlands) Act 2017 and not to be acquired or used under the High Speed Rail (West Midlands-Crewe) Bill.

scale 1:2500 at A1 size, 1:5000 at A3 size
metres 100 0 100 200 300

Drawing No. C861-ARP-HY-DPL-000-120117 Rev CB

COUNTY OF STAFFORDSHIRE DISTRICT OF LICHFIELD PARISH OF COLTON PLAN

HS2



FOR CONTINUATION SEE REPLACEMENT SHEET No. 1-20

FOR CONTINUATION SEE REPLACEMENT SHEET No. 1-15

REPLACEMENT SHEET No. 1-19

IN PARLIAMENT - SESSION 2017-19

HIGH SPEED RAIL
(WEST MIDLANDS - CREWE)

ADDITIONAL PROVISION
(FEBRUARY 2019)

Work No. 17 (Railway)
Works Nos. 24, 24A, 24B, 26, 26A (Roads)
Work No. 25 (Watercourse)
Work No. 26B (Access Road)

For Section of Work No. 17 see Sheet No. 2-11
For Section of Work No. 24 see Replacement Sheet No. 2-17
For Section of Work No. 24A see Sheet No. 2-18
For Section of Work No. 24B see Sheet No. 2-18
For Section of Work No. 25 see Sheet No. 2-18
For Section of Work No. 26 see Sheet No. 2-18
For Section of Work No. 26A see Sheet No. 2-19
For Section of Work No. 26B see Sheet No. 2-19

The area enclosed by any limit of deviation or by any limit of land to be acquired or used is the area extending to the outer edge of the line marking those limits

This map is based upon Ordnance Survey material with the permission of Ordnance Survey on behalf of the controller of Her Majesty's stationery office crown copyright. Unauthorised reproduction infringes crown copyright and may lead to prosecution or civil proceedings (Ordnance Survey Licence number 100049190)

FEBRUARY 2019 AMENDMENTS TO THIS SHEET ARE AS FOLLOWS :-

Plots AP2-18, AP2-32, AP2-33 and AP2-35 added in the Parish of Colton
Plot 189a added in the Parish of Colton
Plot 189 removed in the Parish of Colton

MARCH 2018 AMENDMENTS TO THIS SHEET ARE AS FOLLOWS :-

Plots AP1-4, AP1-5, AP1-6 and AP1-8 added in the Parish of Colton

scale 1:2500 at A1 size, 1:5000 at A3 size

metres 100 0 100 200 300

COUNTY OF STAFFORDSHIRE PLAN

REPLACEMENT SHEET No. 1-20

IN PARLIAMENT - SESSION 2017-19

HIGH SPEED RAIL
(WEST MIDLANDS - CREWE)
ADDITIONAL PROVISION
(FEBRUARY 2019)

Work No. 17 (Railway)
Works Nos. 26, 26A (Roads)
Work No. 27 (Watercourse)
Works Nos. 26B, 28 (Access Roads)

For Section of Work No. 17 see Sheet No. 2-11
For Section of Work No. 26 see Sheet No. 2-18
For Section of Work No. 26A see Sheet No. 2-19
For Section of Work No. 27 see Sheet No. 2-19
For Section of Work No. 28 see Sheet No. 2-19

The area enclosed by any limit of deviation or by any limit of land to be acquired or used is the area extending to the outer edge of the line marking those limits

This map is based upon Ordnance Survey material with the permission of Ordnance Survey on behalf of the controller of Her Majesty's stationery office crown copyright. Unauthorised reproduction infringes crown copyright and may lead to prosecution or civil proceedings (Ordnance Survey Licence number 100049190)

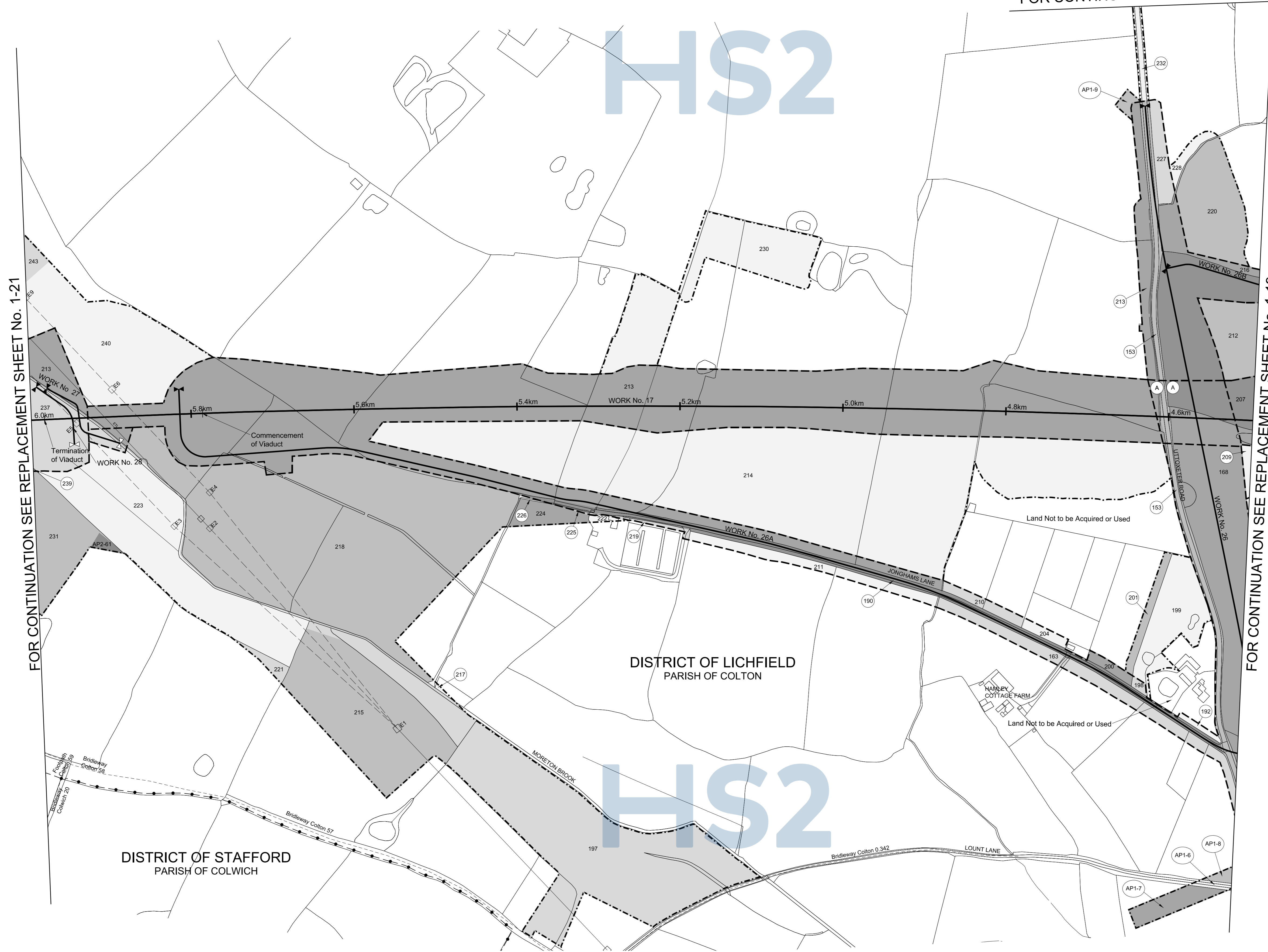
FEBRUARY 2019 AMENDMENTS TO THIS SHEET
ARE AS FOLLOWS :-

Plot AP2-61 added in the Parish of Colton

MARCH 2018 AMENDMENTS TO THIS SHEET
ARE AS FOLLOWS :-

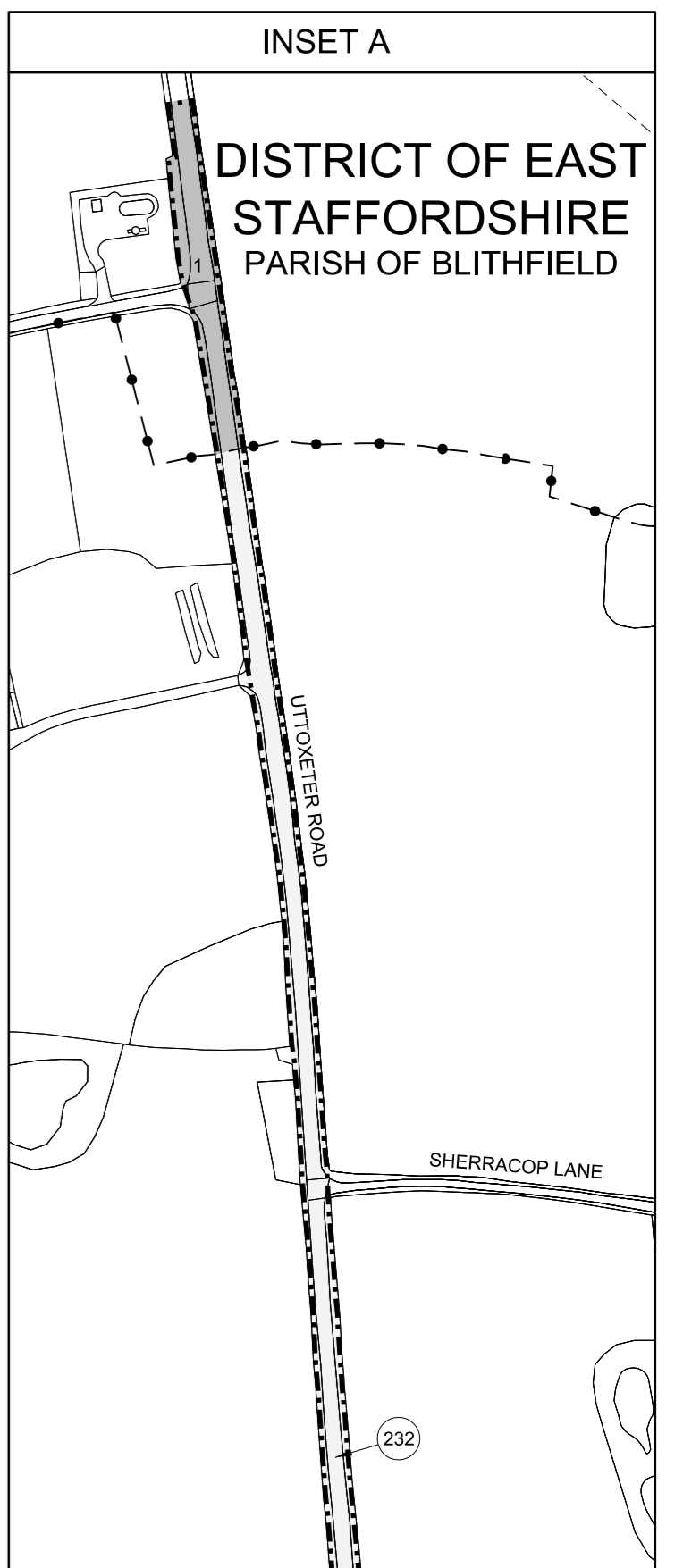
Plots AP1-6, AP1-7, AP1-8 and AP1-9 added in the Parish of Colton

FOR CONTINUATION SEE INSET A



FOR CONTINUATION SEE REPLACEMENT SHEET No. 1-21

FOR CONTINUATION SEE REPLACEMENT SHEET No. 1-19



HS2

HS2

DISTRICT OF LICHFIELD
PARISH OF COLTON

DISTRICT OF STAFFORD
PARISH OF COLWICH

scale 1:2500 at A1 size, 1:5000 at A3 size
metres 100 0 100 200 300

Drawing No. C861-ARP-HY-DPL-000-120009 Rev CB

COUNTY OF STAFFORDSHIRE PLAN

REPLACEMENT SHEET No. 1-21

IN PARLIAMENT - SESSION 2017-19

HIGH SPEED RAIL
(WEST MIDLANDS - CREWE)

ADDITIONAL PROVISION
(FEBRUARY 2019)

Work No. 17 (Railway)
Work No. 29 (Temporary Bridge)
Work No. 30 (Road)

Works Nos. 30A, 30B (Access Roads)
For Section of Work No. 17 see Sheet No. 2-12
For Section of Work No. 29 see Sheet No. 2-19
For Section of Work No. 30 see Sheet No. 2-20
For Section of Work No. 30A see Sheet No. 2-20
For Section of Work No. 30B see Sheet No. 2-20

The area enclosed by any limit of deviation or by any limit of land to be acquired or used is the area extending to the outer edge of the line marking those limits

This map is based upon Ordnance Survey material with the permission of Ordnance Survey on behalf of the controller of Her Majesty's Stationery Office crown copyright. Unauthorised reproduction infringes crown copyright and may lead to prosecution or civil proceedings (Ordnance Survey Licence number 100049190)

FEBRUARY 2019 AMENDMENTS TO THIS SHEET
ARE AS FOLLOWS :-

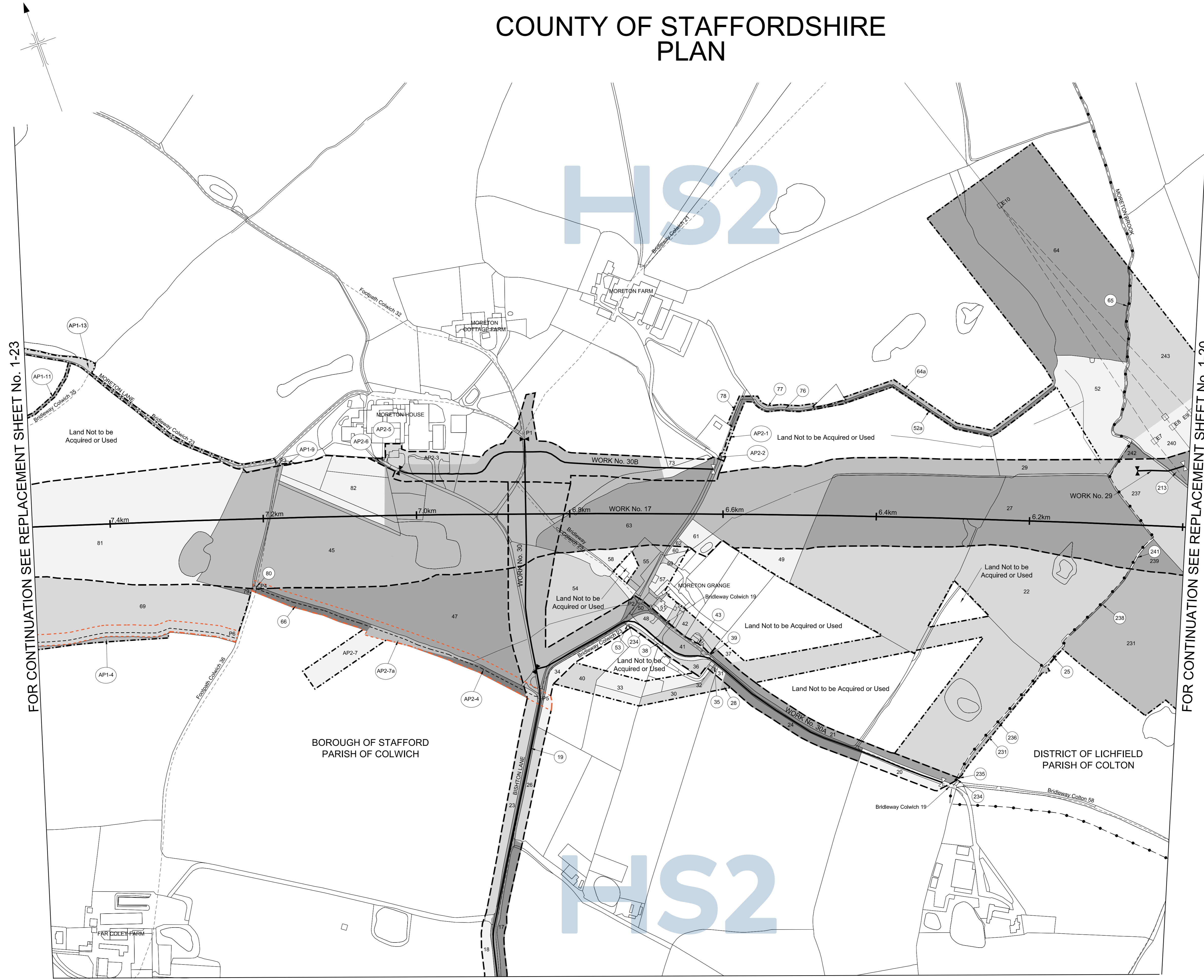
Plots AP2-1, AP2-2, AP2-3, AP2-4, AP2-5, AP2-6, AP2-7 and AP2-7a added in the Parish of Colwich

Plots 44, 56, AP1-1, AP1-3, AP1-5, AP1-6 and AP1-7 removed in the Parish of Colwich

MARCH 2018 AMENDMENTS TO THIS SHEET
ARE AS FOLLOWS :-

Plots AP1-1, AP1-3, AP1-4, AP1-5, AP1-6, AP1-7, AP1-9, AP1-11 and AP1-13 added in the Parish of Colwich

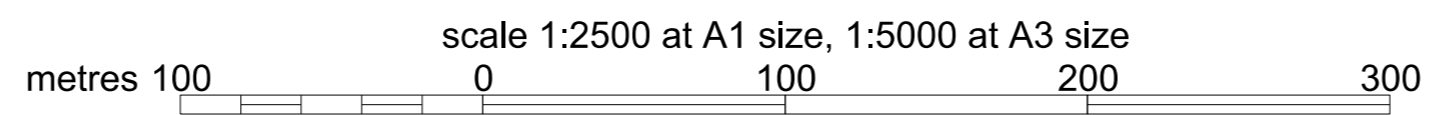
Plots 71 and 74 removed in the Parish of Colwich




FOR CONTINUATION SEE REPLACEMENT SHEET No. 1-23

FOR CONTINUATION SEE REPLACEMENT SHEET No. 1-20

FOR CONTINUATION SEE SHEET No. 1-22



COUNTY OF STAFFORDSHIRE
 BOROUGH OF STAFFORD
 PARISH OF COLWICH
 PLAN



SHEET No. 1-22

IN PARLIAMENT - SESSION 2017-19

HIGH SPEED RAIL
 (WEST MIDLANDS - CREWE)

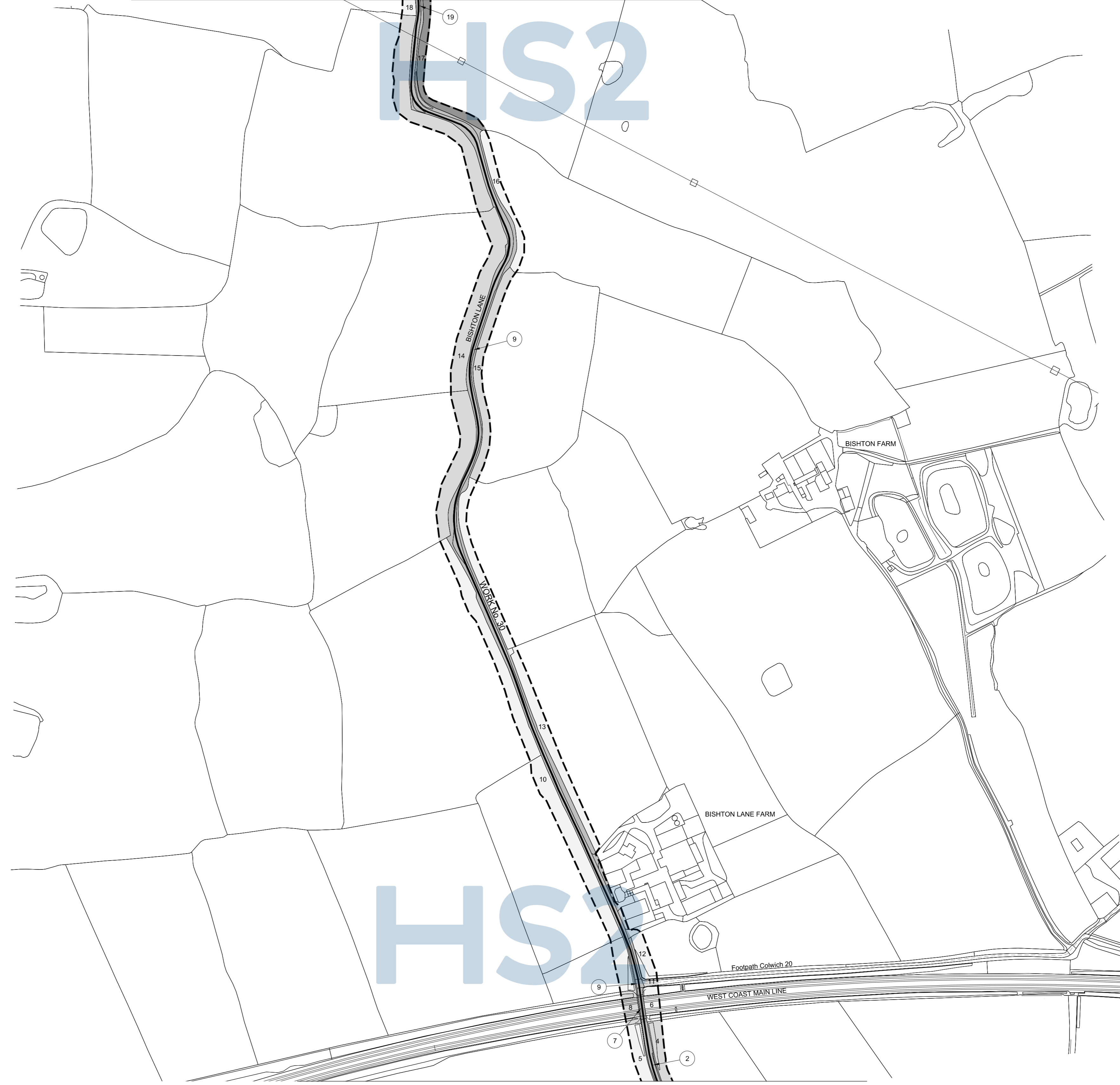
Work No. 30 (Road)

For Section of Work No. 30 see Sheet No. 2-20

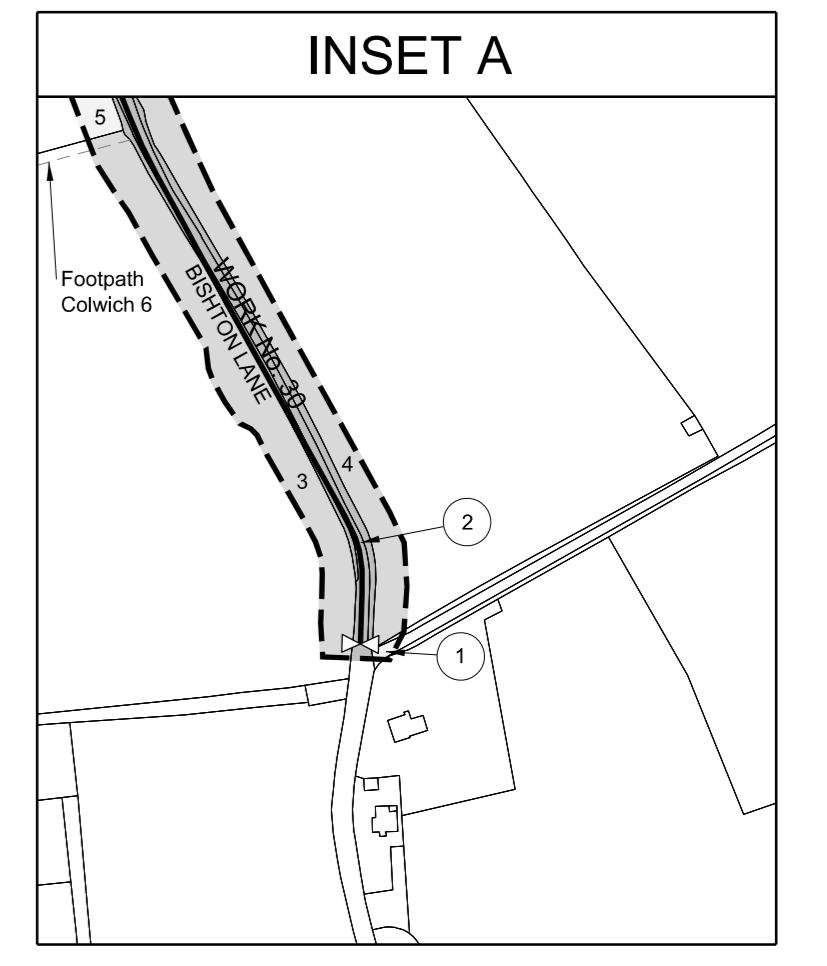
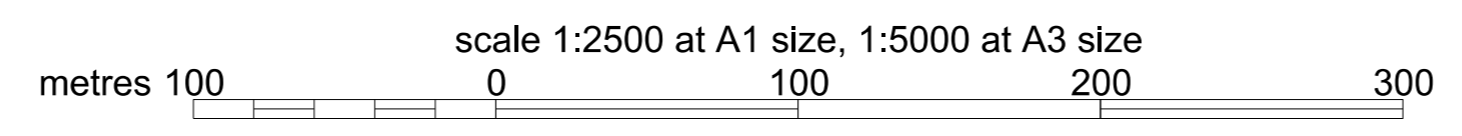
The area enclosed by any limit of deviation or by any limit of land to be acquired or used is the area extending to the outer edge of the line marking those limits

This map is based upon Ordnance Survey material with the permission of Ordnance Survey on behalf of the controller of Her Majesty's stationery office crown copyright. Unauthorised reproduction infringes crown copyright and may lead to prosecution or civil proceedings (Ordnance Survey Licence number 100049190)


FOR CONTINUATION SEE REPLACEMENT SHEET No. 1-21



FOR CONTINUATION SEE INSET A



COUNTY OF STAFFORDSHIRE BOROUGH OF STAFFORD PARISH OF COLWICH PLAN



REPLACEMENT SHEET No. 1-23

IN PARLIAMENT - SESSION 2017-19

HIGH SPEED RAIL
(WEST MIDLANDS - CREWE)

ADDITIONAL PROVISION
(FEBRUARY 2019)

- Work No. 17 (Railway)
- Works Nos. 31, 34 (Access Roads)
- Works Nos. 32, 33 (Gas Mains)
- Work No. 35 (Fuel Pipeline)
- Work No. 36A (Road)
- Work No. 36B (Temporary Road)

For Section of Work No. 17 see Sheet No. 2-12
 For Section of Work No. 31 see Replacement Sheet No. 2-21
 For Section of Work No. 32 see Additional Sheet No. 2-21A
 For Section of Work No. 33 see Replacement Sheet No. 2-21
 For Section of Work No. 34 see Replacement Sheet No. 2-21
 For Section of Work No. 35 see Replacement Sheet No. 2-21
 For Section of Work No. 36A see Sheet No. 2-22
 For Section of Work No. 36B see Sheet No. 2-22

The area enclosed by any limit of deviation or by any limit of land to be acquired or used is the area extending to the outer edge of the line marking those limits

This map is based upon Ordnance Survey material with the permission of Ordnance Survey on behalf of the controller of Her Majesty's stationery office crown copyright. Unauthorised reproduction infringes crown copyright and may lead to prosecution or civil proceedings (Ordnance Survey Licence number 100049190)

FEBRUARY 2019 AMENDMENTS TO THIS SHEET ARE AS FOLLOWS :-

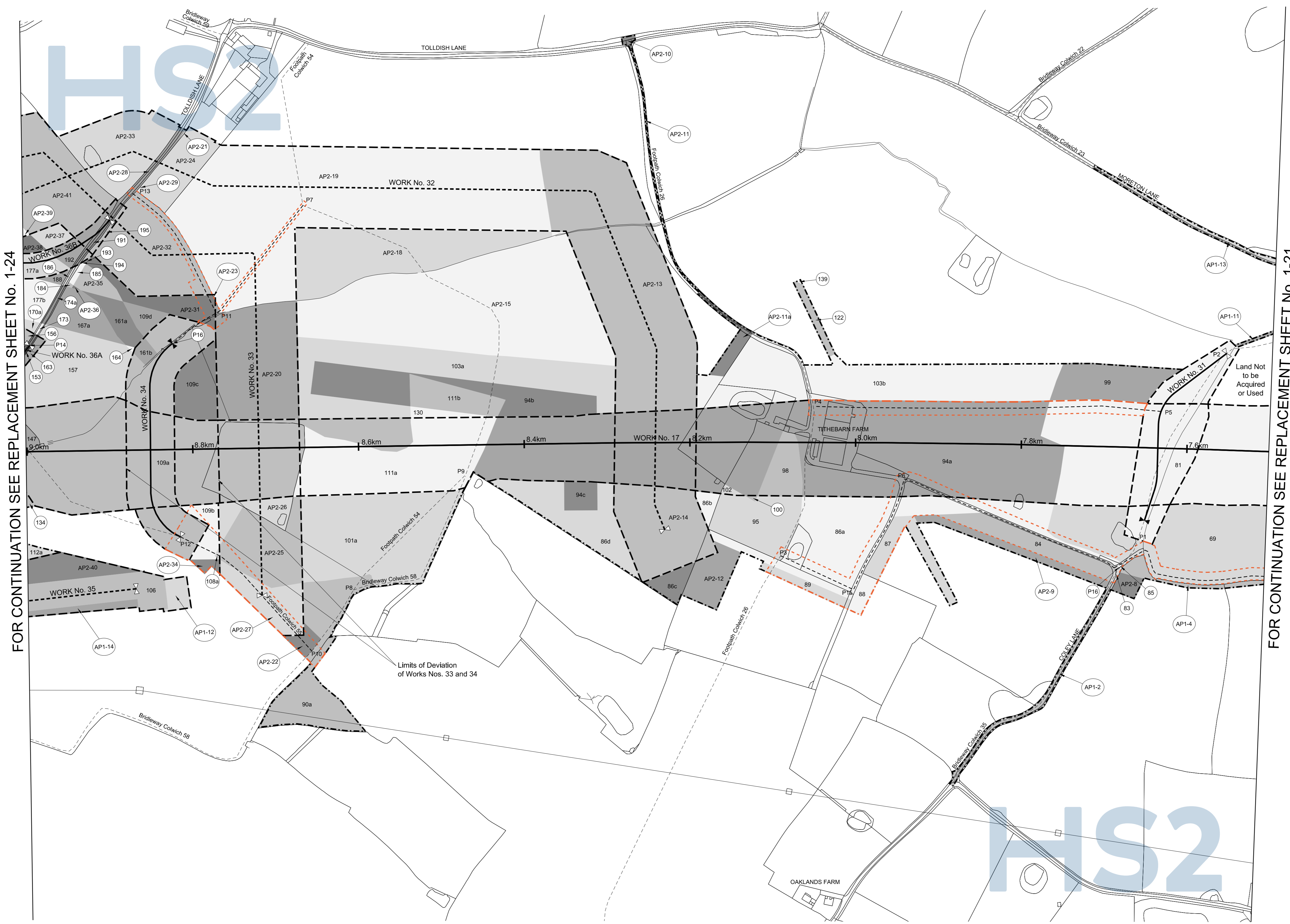
Works Nos. 32 and 33 amended
 Plots AP2-8, AP2-9, AP2-10, AP2-11, AP2-11a, AP2-12, AP2-13, AP2-14, AP2-15, AP2-18, AP2-19, AP2-20, AP2-21, AP2-22, AP2-23, AP2-24, AP2-25, AP2-26, AP2-27, AP2-28, AP2-29, AP2-31, AP2-32, AP2-33, AP2-34, AP2-35, AP2-36, AP2-37, AP2-38, AP2-39, AP2-40 and AP2-41 added in the Parish of Colwich

Plots 86a, 86b, 86c, 86d, 90a, 94a, 94b, 94c, 101a, 103a, 103b, 108a, 109a, 109b, 109c, 109d, 111a, 111b, 112a, 161a, 161b, 167a, 170a, 174a, 177a and 177b added in the Parish of Colwich

Plots 86, 90, 94, 97, 101, 103, 105, 108, 109, 111, 112, 113, 114, 125, 161, 167, 168, 169, 170, 174, 175, 176, 177, 203, 204 and 207 removed in the Parish of Colwich

MARCH 2018 AMENDMENTS TO THIS SHEET ARE AS FOLLOWS :-

Plots AP1-2, AP1-4, AP1-11, AP1-12, AP1-13 and AP1-14 added in the Parish of Colwich



FOR CONTINUATION SEE REPLACEMENT SHEET No. 1-24

FOR CONTINUATION SEE REPLACEMENT SHEET No. 1-21

scale 1:2500 at A1 size, 1:5000 at A3 size
 metres 100 0 100 200 300

COUNTY OF STAFFORDSHIRE BOROUGH OF STAFFORD PLAN

FOR CONTINUATION SEE REPLACEMENT SHEET No. 1-25

REPLACEMENT SHEET No. 1-24

IN PARLIAMENT - SESSION 2017-19

HIGH SPEED RAIL
(WEST MIDLANDS - CREWE)

ADDITIONAL PROVISION
(FEBRUARY 2019)

Work No. 17 (Railway)
Work No. 35 (Fuel Pipeline)
Works Nos. 36, 36A, 43 (Roads)
Works Nos. 36B, 43C (Temporary Roads)
Works Nos. 37, 38, 39, 40, 41 (Temporary Bridges)
Works Nos. 32, 33, 42 (Gas Mains)

For Section of Work No. 17 see Sheet No. 2-13
For Section of Work No. 32 see Additional Sheet No. 2-21A
For Section of Work No. 33 see Replacement Sheet No. 2-21
For Section of Work No. 35 see Replacement Sheet No. 2-21
For Section of Work No. 36 see Sheet No. 2-22
For Section of Work No. 36A see Sheet No. 2-22
For Section of Work No. 36B see Sheet No. 2-22
For Section of Work No. 37 see Sheet No. 2-22
For Section of Work No. 38 see Sheet No. 2-22
For Section of Work No. 39 see Sheet No. 2-22
For Section of Work No. 40 see Sheet No. 2-22
For Section of Work No. 41 see Replacement Sheet No. 2-23
For Section of Work No. 42 see Replacement Sheet No. 2-23
For Section of Work No. 43 see Replacement Sheet No. 2-23
For Section of Work No. 43C see Replacement Sheet No. 2-23

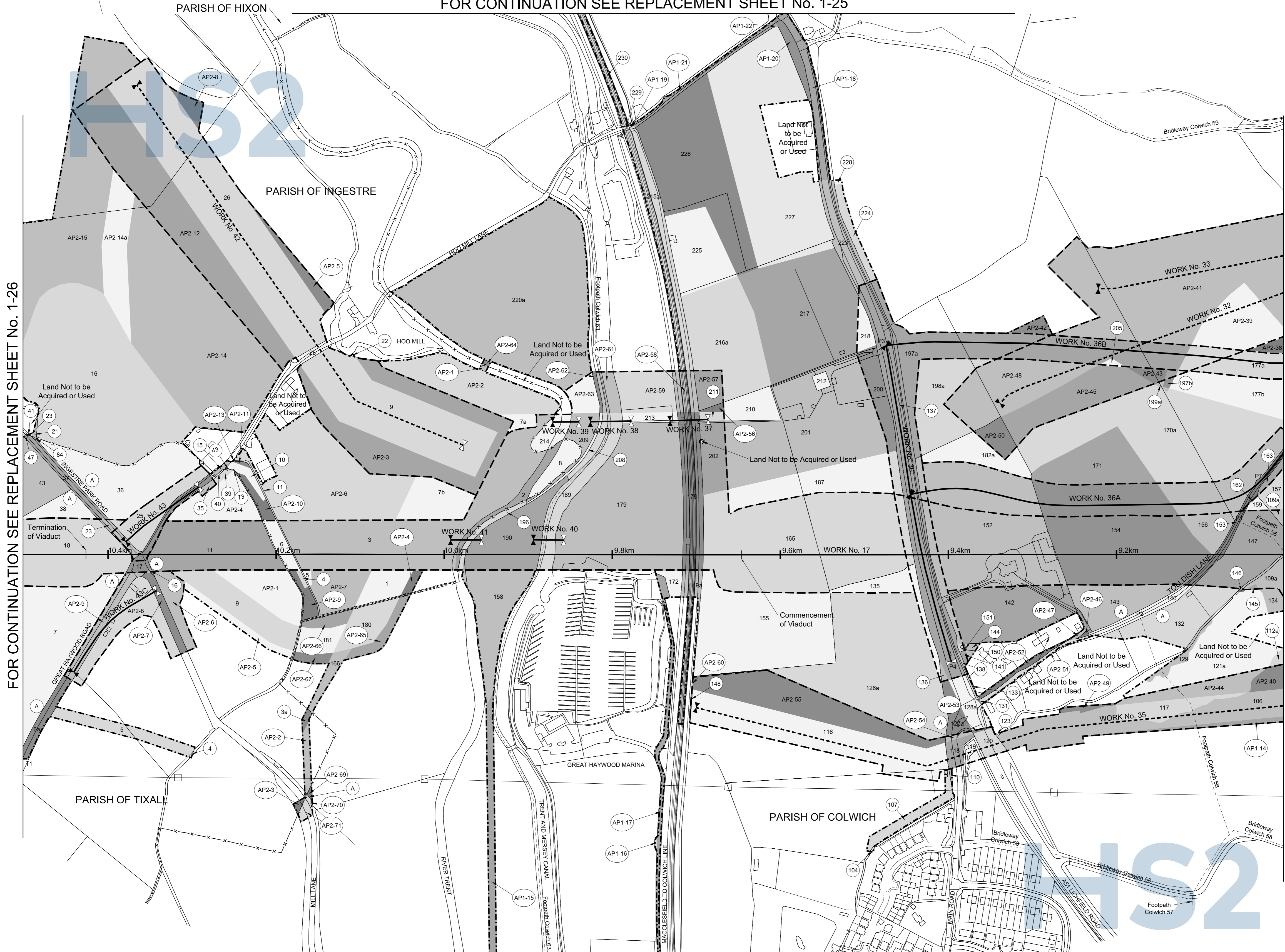
The area enclosed by any limit of deviation or by any limit of land to be acquired or used is the area extending to the outer edge of the line marking those limits
This map is based upon Ordnance Survey material with the permission of Ordnance Survey on behalf of the controller of Her Majesty's stationery office crown copyright. Unauthorised reproduction infringes crown copyright and may lead to prosecution or civil proceedings (Ordnance Survey Licence number 100049190)

FEBRUARY 2019 AMENDMENTS TO THIS SHEET ARE AS FOLLOWS :-

Work No. 33 amended
Works Nos. 32 and 43C added
Plots AP2-1, AP2-2, AP2-3, AP2-4, AP2-5, AP2-6, AP2-7, AP2-8 and AP2-9 added in the Parish of Tixall
Plots 3a and 6a added in the Parish of Tixall
Plots 1, 2, 3, 6, 12, 13 and 14 removed in the Parish of Tixall
Plots AP2-38, AP2-39, AP2-40, AP2-41, AP2-42, AP2-43, AP2-44, AP2-45, AP2-46, AP2-47, AP2-48, AP2-49, AP2-50, AP2-51, AP2-52, AP2-53, AP2-54, AP2-55, AP2-56, AP2-57, AP2-58, AP2-59, AP2-60, AP2-61, AP2-62, AP2-63, AP2-64, AP2-65, AP2-66, AP2-67, AP2-69, AP2-70 and AP2-71 added in the Parish of Colwich
Plots 109a, 112a, 121a, 126a, 127a, 128a, 149a, 170a, 177a, 177b, 182a, 197a, 197b, 198a, 199a, 215a, 216a and 220a added in the Parish of Colwich
Plots 109, 112, 121, 124, 126, 127, 128, 149, 170, 177, 182, 197, 198, 199, 215, 216, 220, 221 and 222 removed in the Parish of Colwich
Plots AP2-1, AP2-2, AP2-3, AP2-4, AP2-5, AP2-6, AP2-7, AP2-8, AP2-9, AP2-10, AP2-11, AP2-12, AP2-13, AP2-14, AP2-14a and AP2-15 added in the Parish of Ingestre
Plots 7a and 7b added in the Parish of Ingestre
Plots 7 and 28 removed in the Parish of Ingestre
Access point added on Mill Lane

MARCH 2018 AMENDMENTS TO THIS SHEET ARE AS FOLLOWS :-

Plots AP1-8, AP1-10, AP1-14, AP1-15, AP1-16, AP1-17, AP1-18, AP1-19, AP1-20, AP1-21 and AP1-22 added in the Parish of Colwich
Plots 91, 92, 93, 96 and 115 removed in the Parish of Colwich



FOR CONTINUATION SEE REPLACEMENT SHEET No. 1-26

FOR CONTINUATION SEE REPLACEMENT SHEET No. 1-23

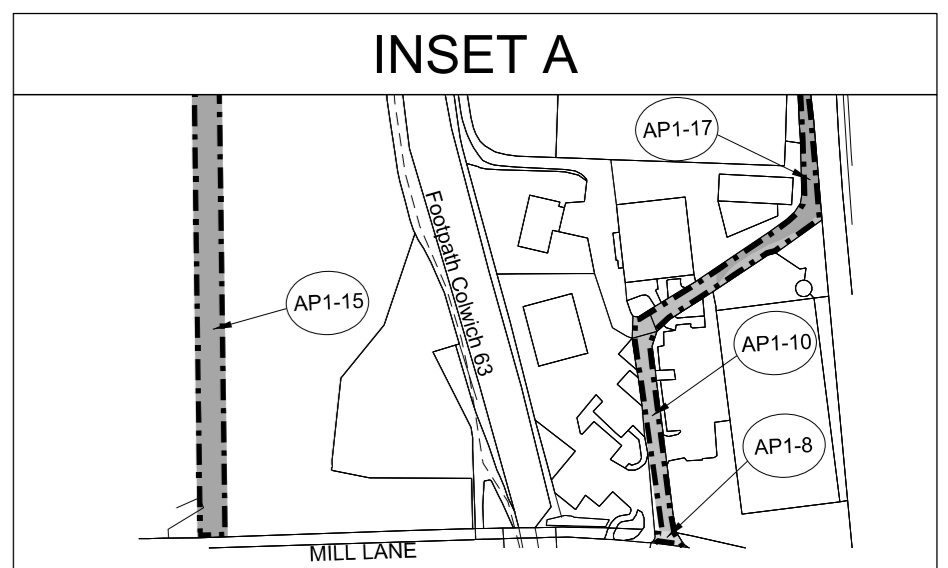
FOR CONTINUATION SEE INSET A

Proposed Temporary Bridge over River Trent, Work No. 41,
Span 30.00m, headway 2.2m


Proposed Temporary Bridge over River Trent, Work No. 39,
Span 18.00m, headway 5.23m

Proposed Railway over River Trent, Work No. 17,
Span 45.00m, headway 11.74m

scale 1:2500 at A1 size, 1:5000 at A3 size
metres 100 0 100 200 300



COUNTY OF STAFFORDSHIRE BOROUGH OF STAFFORD PLAN



REPLACEMENT SHEET No. 1-25

IN PARLIAMENT - SESSION 2017-19

HIGH SPEED RAIL
(WEST MIDLANDS - CREWE)
ADDITIONAL PROVISION
(MARCH 2018)

Additional Land

The area enclosed by any limit of deviation or by any limit of land to be acquired or used is the area extending to the outer edge of the line marking those limits

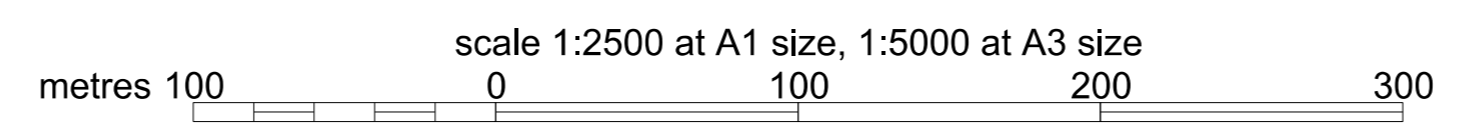
This map is based upon Ordnance Survey material with the permission of Ordnance Survey on behalf of the controller of Her Majesty's stationery office crown copyright. Unauthorised reproduction infringes crown copyright and may lead to prosecution or civil proceedings (Ordnance Survey Licence number 100049190)


AMENDMENTS TO THIS SHEET
ARE AS FOLLOWS -

Plot AP1-18 added in the Parish of Colwich



FOR CONTINUATION SEE REPLACEMENT SHEET No. 1-24





COUNTY OF STAFFORDSHIRE BOROUGH OF STAFFORD PLAN

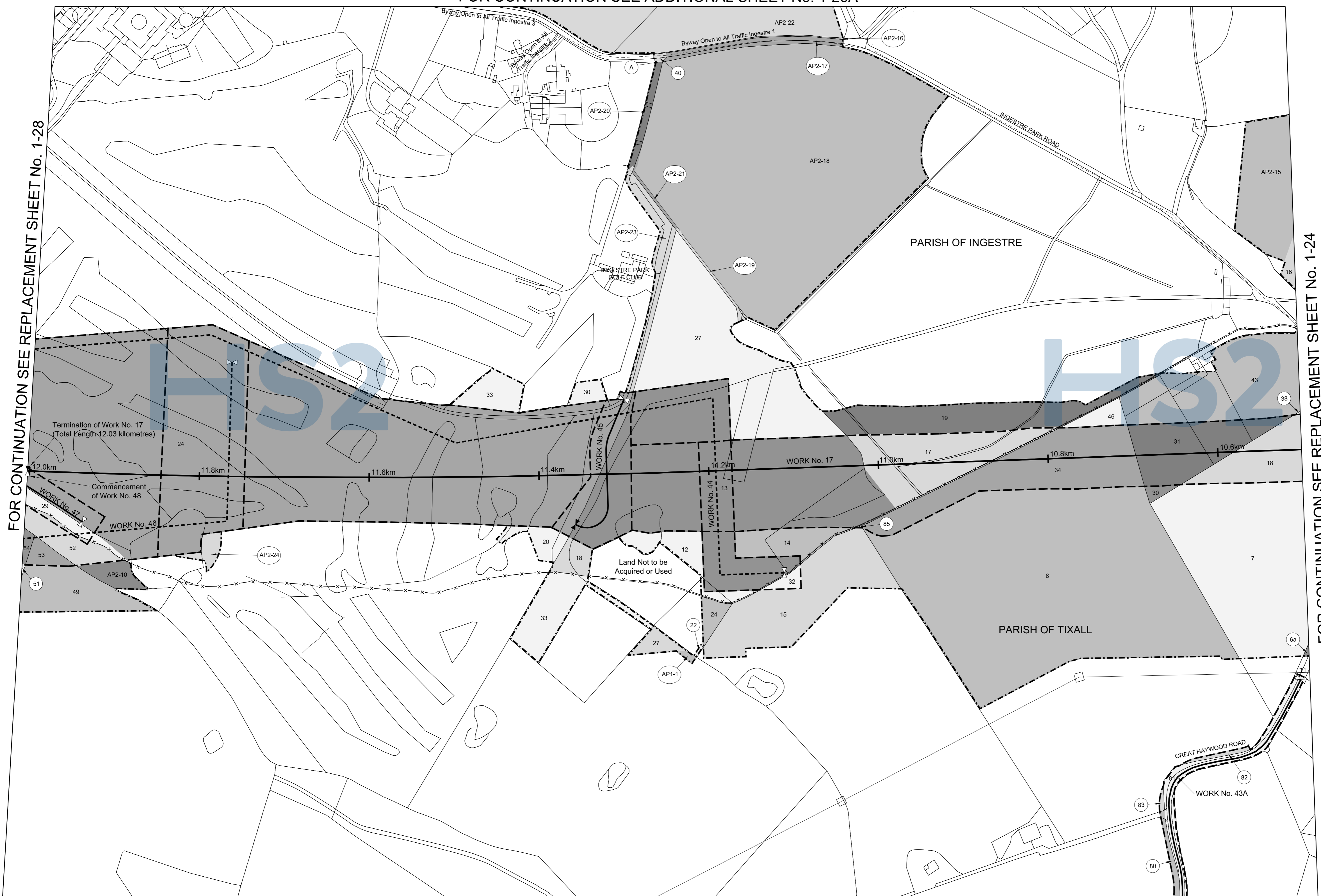
REPLACEMENT SHEET No. 1-26
 IN PARLIAMENT - SESSION 2017-19
 HIGH SPEED RAIL
 (WEST MIDLANDS - CREWE)
 ADDITIONAL PROVISION
 (FEBRUARY 2019)
 Work No. 17 (Railway)
 Work No. 43A (Road)
 Work No. 44 (Fuel Pipeline)
 Work No. 45 (Access Road)
 Work No. 46 (Gas Main)
 Work No. 47 (Bridge)
 For Section of Work No. 17 see Sheet No. 2-13
 For Section of Work No. 43A see Replacement Sheet No. 2-23
 For Section of Work No. 44 see Sheet No. 2-24
 For Section of Work No. 45 see Sheet No. 2-24
 For Section of Work No. 46 see Sheet No. 2-24
 For Section of Work No. 47 see Sheet No. 2-24

The area enclosed by any limit of deviation or by any limit of land to be acquired or used is the area extending to the outer edge of the line marking those limits
 This map is based upon Ordnance Survey material with the permission of Ordnance Survey on behalf of the controller of Her Majesty's stationery office crown copyright. Unauthorised reproduction infringes crown copyright and may lead to prosecution or civil proceedings (Ordnance Survey Licence number 100049190)

FEBRUARY 2019 AMENDMENTS TO THIS SHEET ARE AS FOLLOWS :-
 Plots AP2-15, AP2-16, AP2-17, AP2-18, AP2-19, AP2-20, AP2-21, AP2-22, AP2-23 and AP2-24 added in the Parish of Ingestre
 Plots AP1-1 and AP1-2 removed in the Parish of Ingestre
 Plots 32 and 38 removed in the Parish of Ingestre
 Plot AP2-10 added in the Parish of Tixall
 Plot 6a added in the Parish of Tixall
 Plot 6 removed in the Parish of Tixall

MARCH 2018 AMENDMENTS TO THIS SHEET ARE AS FOLLOWS :-
 Plots AP1-1 and AP1-2 added in the Parish of Ingestre
 Plot AP1-1 added in the Parish of Tixall
 Plot 19 removed in the Parish of Tixall

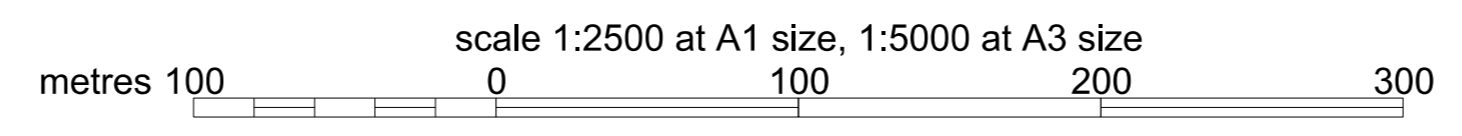
FOR CONTINUATION SEE ADDITIONAL SHEET No. 1-26A



FOR CONTINUATION SEE REPLACEMENT SHEET No. 1-28

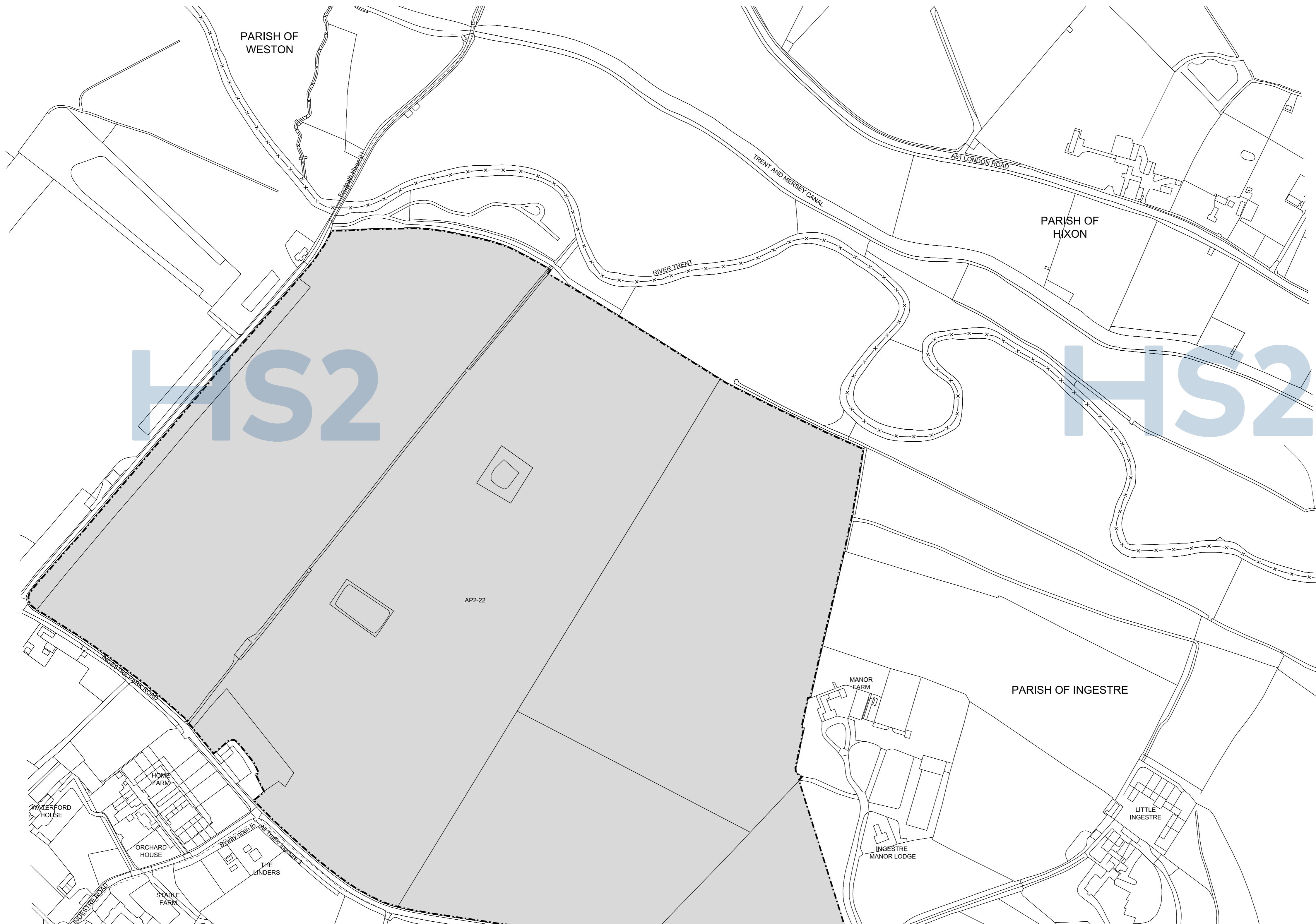

FOR CONTINUATION SEE REPLACEMENT SHEET No. 1-24

FOR CONTINUATION SEE SHEET No. 1-27

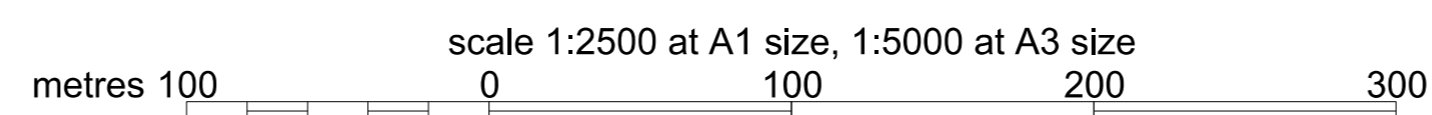


The area enclosed by any limit of deviation or by any limit of land to be acquired or used is the area extending to the outer edge of the line marking those limits
 This map is based upon Ordnance Survey material with the permission of Ordnance Survey on behalf of the controller of Her Majesty's stationary office crown copyright. Unauthorised reproduction infringes crown copyright and may lead to prosecution or civil proceedings (Ordnance Survey Licence number 100049190)

COUNTY OF STAFFORDSHIRE BOROUGH OF STAFFORD PLAN



FOR CONTINUATION SEE REPLACEMENT SHEET No. 1-26



COUNTY OF STAFFORDSHIRE
 BOROUGH OF STAFFORD
 PARISH OF TIXALL
 PLAN

SHEET No. 1-27
 IN PARLIAMENT - SESSION 2017-19
 HIGH SPEED RAIL
 (WEST MIDLANDS - CREWE)
 Works Nos. 43A, 43B (Roads)
 For Section of Work No. 43A
 see Replacement Sheet No. 2-23
 For Section of Work No. 43B
 see Replacement Sheet No. 2-23

The area enclosed by any limit of deviation or by any limit of land to be acquired or used is the area extending to the outer edge of the line marking those limits

This map is based upon Ordnance Survey material with the permission of Ordnance Survey on behalf of the controller of Her Majesty's stationery office crown copyright. Unauthorised reproduction infringes crown copyright and may lead to prosecution or civil proceedings (Ordnance Survey Licence number 100049190)

FOR CONTINUATION SEE REPLACEMENT SHEET No. 1-26



scale 1:2500 at A1 size, 1:5000 at A3 size
 metres 100 0 100 200 300

COUNTY OF STAFFORDSHIRE BOROUGH OF STAFFORD PLAN

REPLACEMENT SHEET No. 1-28

IN PARLIAMENT - SESSION 2017-19

HIGH SPEED RAIL
(WEST MIDLANDS - CREWE)

ADDITIONAL PROVISION
(FEBRUARY 2019)

Work No. 44 (Fuel Pipeline)
Work No. 46 (Gas Main)
Work No. 47 (Bridge)
Work No. 48 (Railway)
Works Nos. 49, 49A (Access Roads)

For Section of Work No. 44 see Sheet No. 2-24
For Section of Work No. 46 see Sheet No. 2-24
For Section of Work No. 47 see Sheet No. 2-24
For Section of Work No. 48 see Sheet No. 2-25
For Section of Work No. 49 see Replacement Sheet No. 2-28
For Section of Work No. 49A see Replacement Sheet No. 2-28

The area enclosed by any limit of deviation or by any limit of land to be acquired or used is the area extending to the outer edge of the line marking those limits

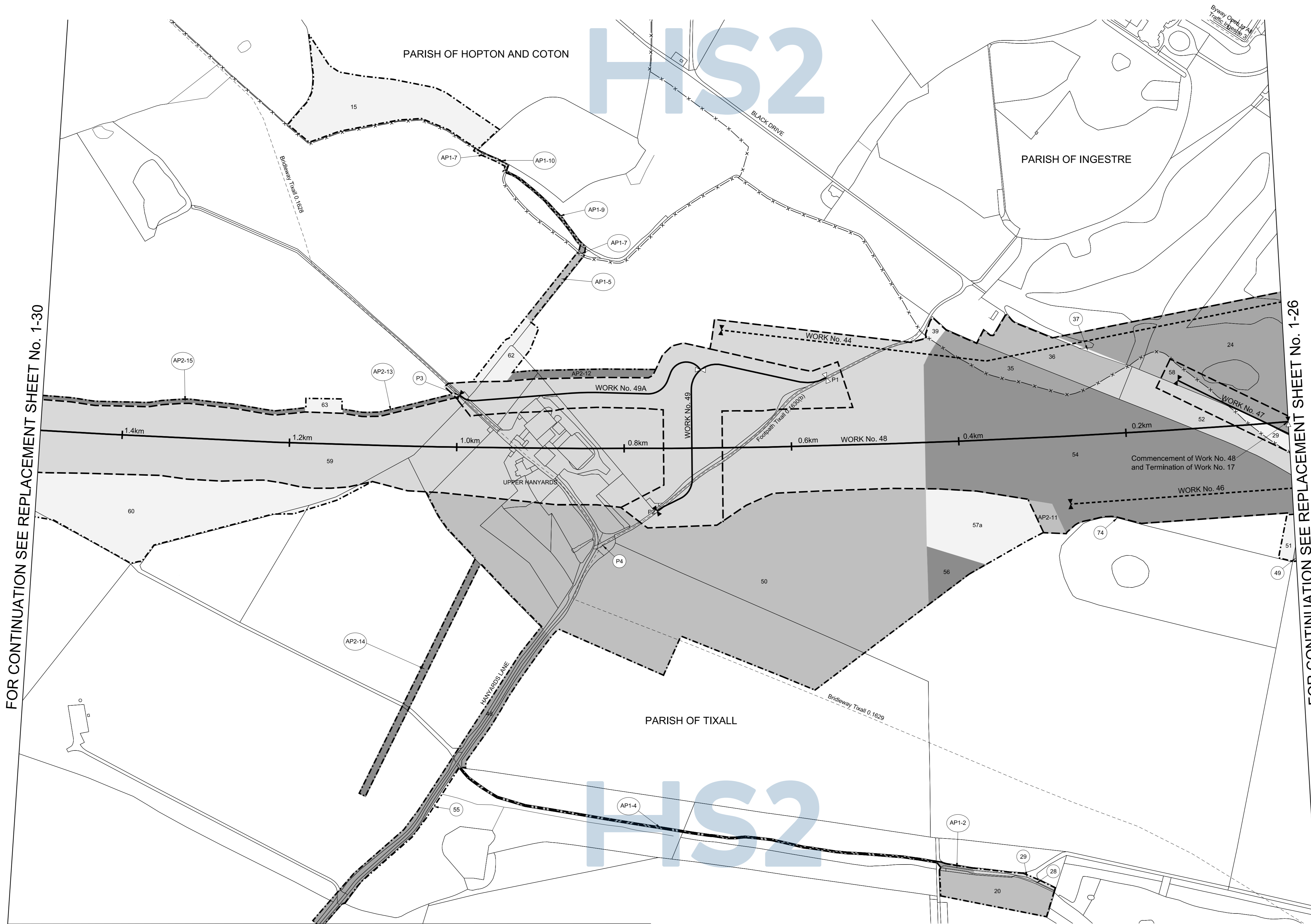
This map is based upon Ordnance Survey material with the permission of Ordnance Survey on behalf of the controller of Her Majesty's stationery office crown copyright. Unauthorised reproduction infringes crown copyright and may lead to prosecution or civil proceedings (Ordnance Survey Licence number 100049190)

FEBRUARY 2019 AMENDMENTS TO THIS SHEET
ARE AS FOLLOWS :-

Plots AP2-11, AP2-12, AP2-13, AP2-14 and AP2-15 added in the Parish of Tixall
Plot 57a added in the Parish of Tixall
Plot 57 removed in the Parish of Tixall

MARCH 2018 AMENDMENTS TO THIS SHEET
ARE AS FOLLOWS :-

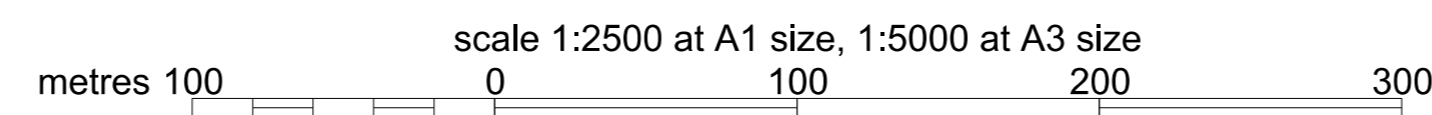
Plots AP1-7, AP1-9 and AP1-10 added in the Parish of Hopton and Coton
Plots 4, 5 and 12 removed in the Parish of Hopton and Coton
Plots AP1-2, AP1-4, AP1-5 and AP1-7 added in the Parish of Tixall
Plots 41, 45, 65 and 68 removed in the Parish of Tixall




FOR CONTINUATION SEE REPLACEMENT SHEET No. 1-30

FOR CONTINUATION SEE REPLACEMENT SHEET No. 1-26

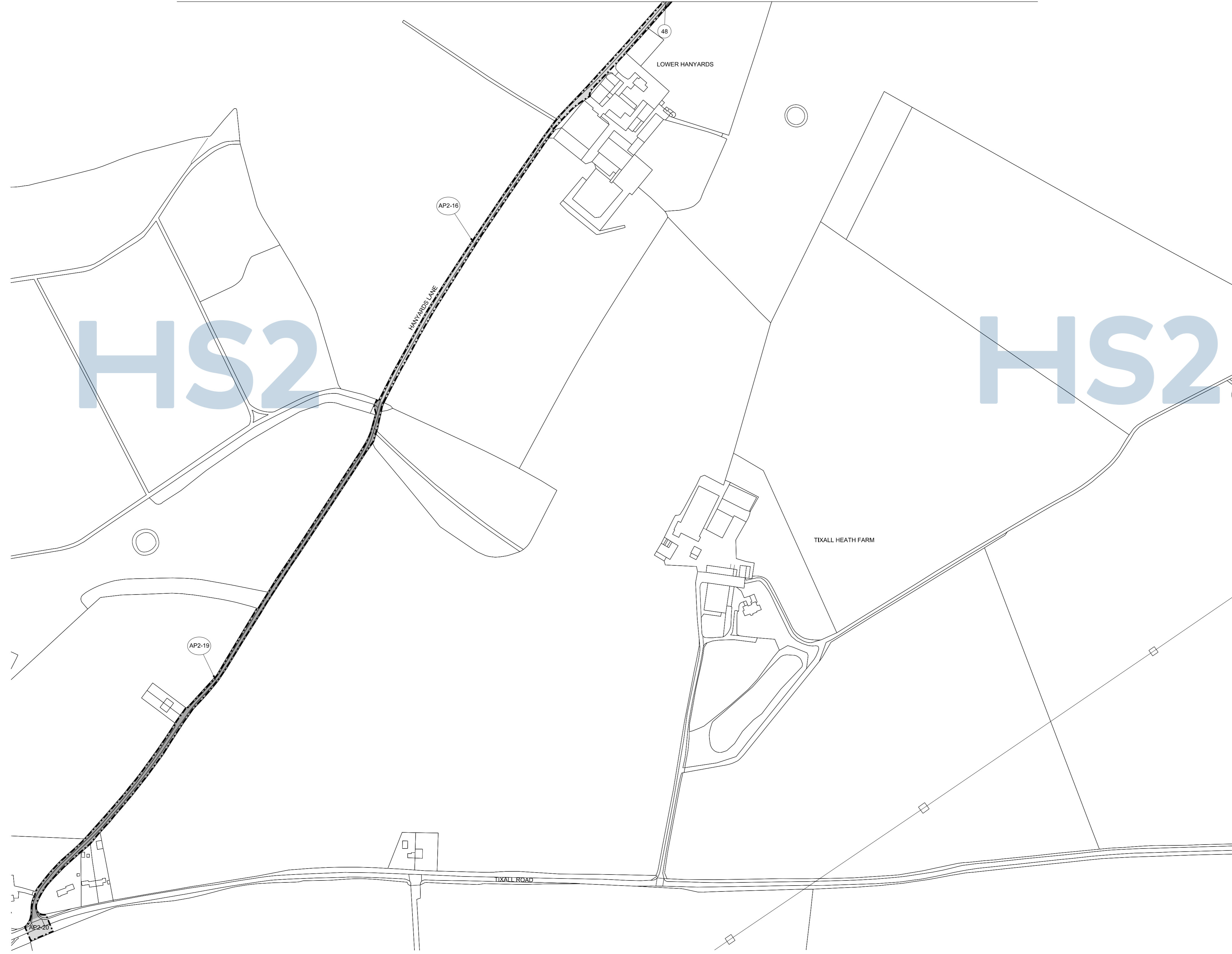
FOR CONTINUATION SEE REPLACEMENT SHEET No. 1-29





COUNTY OF STAFFORDSHIRE BOROUGH OF STAFFORD PARISH OF TIXALL PLAN

FOR CONTINUATION SEE REPLACEMENT SHEET No. 1-28



scale 1:2500 at A1 size, 1:5000 at A3 size
metres 100 0 100 200 300

REPLACEMENT SHEET No. 1-29

IN PARLIAMENT - SESSION 2017-19

HIGH SPEED RAIL
(WEST MIDLANDS - CREWE)

ADDITIONAL PROVISION
(FEBRUARY 2019)

Additional Land

The area enclosed by any limit of deviation or by any limit of land to be acquired or used is the area extending to the outer edge of the line marking those limits

This map is based upon Ordnance Survey material with the permission of Ordnance Survey on behalf of the controller of Her Majesty's stationery office crown copyright. Unauthorised reproduction infringes crown copyright and may lead to prosecution or civil proceedings (Ordnance Survey Licence number 100049190)

FEBRUARY 2019 AMENDMENTS TO THIS SHEET ARE AS FOLLOWS :-

Plots AP2-16, AP2-19 and AP2-20 added in the Parish of Tixall
Plot AP1-3 removed in the Parish of Tixall

MARCH 2018 AMENDMENTS TO THIS SHEET ARE AS FOLLOWS :-

Plot AP1-3 added in the Parish of Tixall
Plot 48a removed in the Parish of Tixall

COUNTY OF STAFFORDSHIRE BOROUGH OF STAFFORD PLAN

REPLACEMENT SHEET No. 1-30

IN PARLIAMENT - SESSION 2017-19

HIGH SPEED RAIL
(WEST MIDLANDS - CREWE)

MAY 2019

Work No. 48 (Railway)
Works Nos. 50, 51A, 51B, 52 (Access Roads)
Work No. 51 (Road)
Work No. 51C (Highway Widening)

For Section of Work No. 48 see Sheet No. 2-25
For Section of Work No. 50 see Replacement Sheet No. 2-28
For Section of Work No. 51A see Replacement Sheet No. 2-28
For Section of Work No. 51B see Replacement Sheet No. 2-28
For Section of Work No. 51C see Replacement Sheet No. 2-28
For Section of Work No. 52 see Replacement Sheet No. 2-29

The area enclosed by any limit of deviation or by any limit of land to be acquired or used is the area extending to the outer edge of the line marking those limits

This map is based upon Ordnance Survey material with the permission of Ordnance Survey on behalf of the controller of Her Majesty's stationery office crown copyright. Unauthorised reproduction infringes crown copyright and may lead to prosecution or civil proceedings (Ordnance Survey Licence number 100049190)

MAY 2019 AMENDMENTS TO THIS SHEET
ARE AS FOLLOWS :-

Plot 35a reinstated in the Parish of Hopton and Coton
Plot 35b removed in the Parish of Hopton and Coton
Plots AP2-20 and AP2-22 removed in the Parish of Hopton and Coton
Points P3 and P6 removed

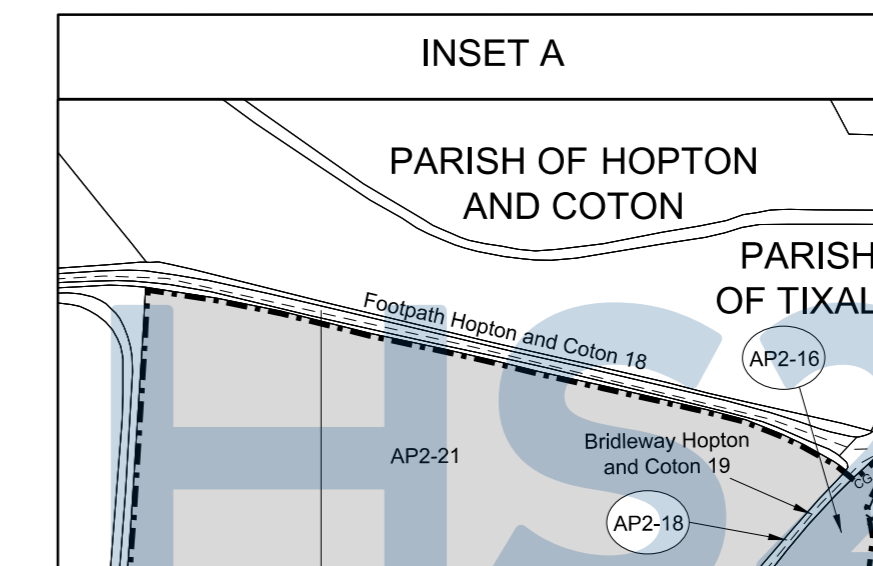
FEBRUARY 2019 AMENDMENTS TO THIS SHEET
ARE AS FOLLOWS :-

Work No. 51C added
Inset A added
Inset added
Plots AP2-1, AP2-2, AP2-3, AP2-4, AP2-5, AP2-6, AP2-7, AP2-8, AP2-9, AP2-10, AP2-11, AP2-12, AP2-13, AP2-14, AP2-15, AP2-16, AP2-17, AP2-18, AP2-19, AP2-20, AP2-21 and AP2-22 added in the Parish of Hopton and Coton
Plots 16a, 18a, 19a, 23a, 23b, 35b, 37a and AP1-15a added in the Parish of Hopton and Coton
Plots 10, 13, 16, 18, 19, 23, 35a, 37, 51 and AP1-15 removed in the Parish of Hopton and Coton
Plots AP2-1, AP2-2 and AP2-3 added in the Town of Stafford
Plot AP2-15 added in the Parish of Tixall

MARCH 2018 AMENDMENTS TO THIS SHEET
ARE AS FOLLOWS :-

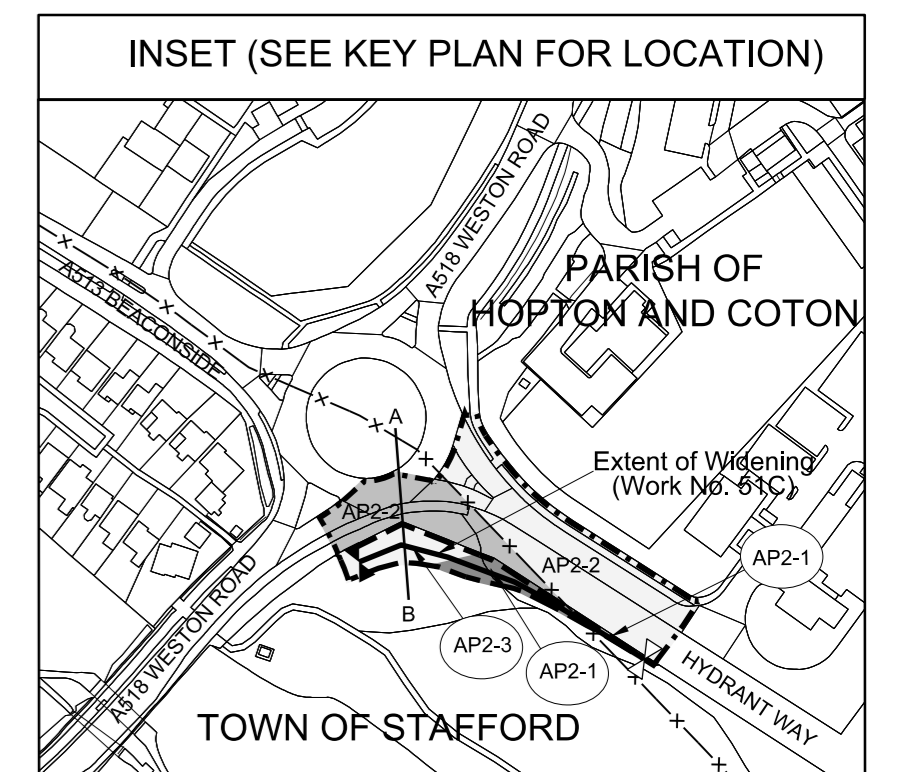
Plots AP1-1, AP1-2, AP1-3, AP1-4, AP1-5, AP1-6, AP1-8, AP1-11, AP1-12, AP1-13, AP1-14, AP1-15, AP1-16, AP1-17, AP1-18, AP1-19, AP1-20, AP1-21, AP1-22, AP1-23 and AP1-24 added in the Parish of Hopton and Coton
Plots 2a, 35a and 54a added in the Parish of Hopton and Coton
Plots 2, 3, 35, 38, 40, 41, 52, 54 and 58 removed in the Parish of Hopton and Coton
Plot AP1-6 added in the Parish of Tixall
Plot 66 removed in the Parish of Tixall
Footpath Hopton and Coton 0.1535 label added

FOR CONTINUATION SEE INSET A



FOR CONTINUATION SEE REPLACEMENT SHEET No. 1-31

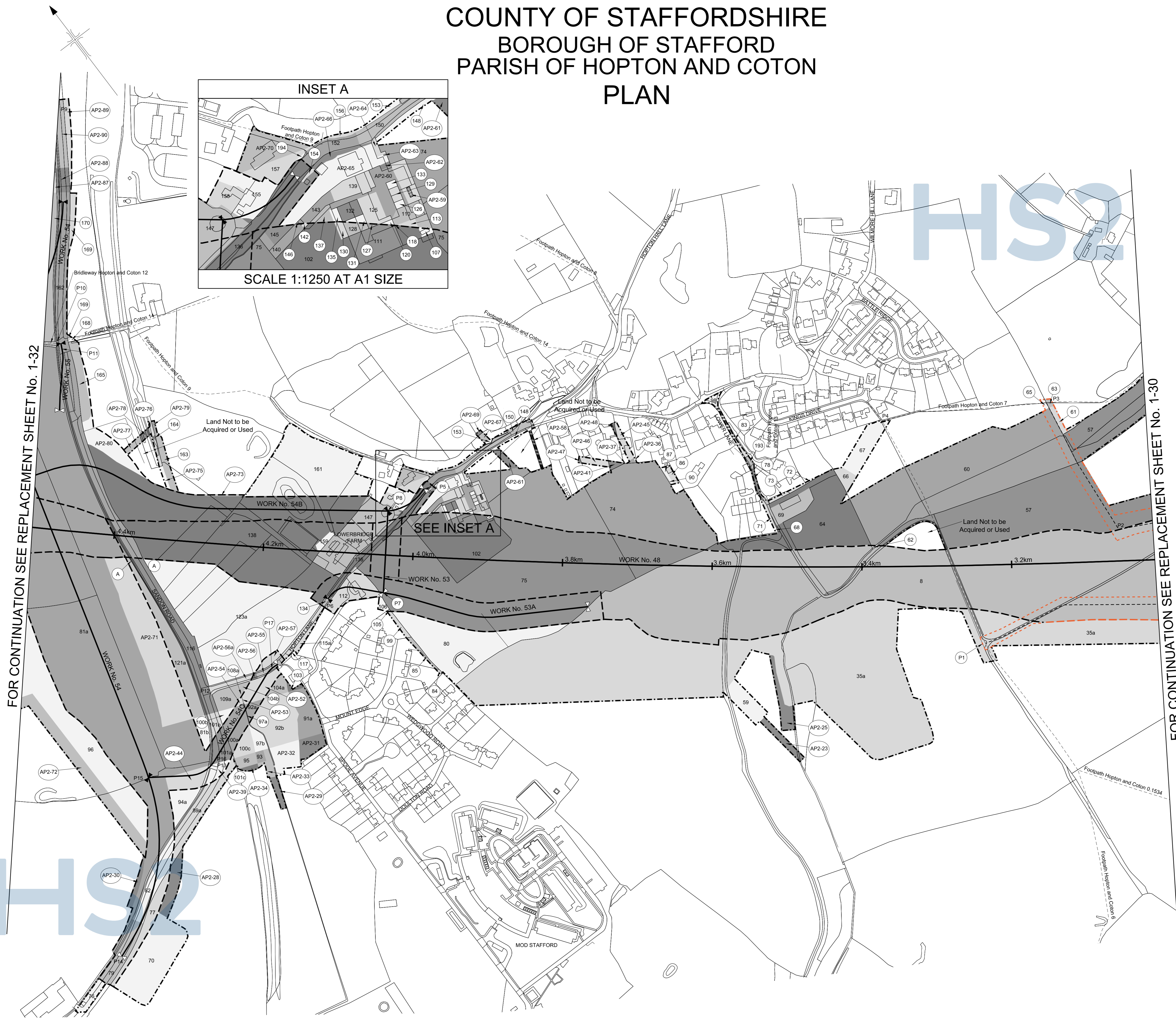
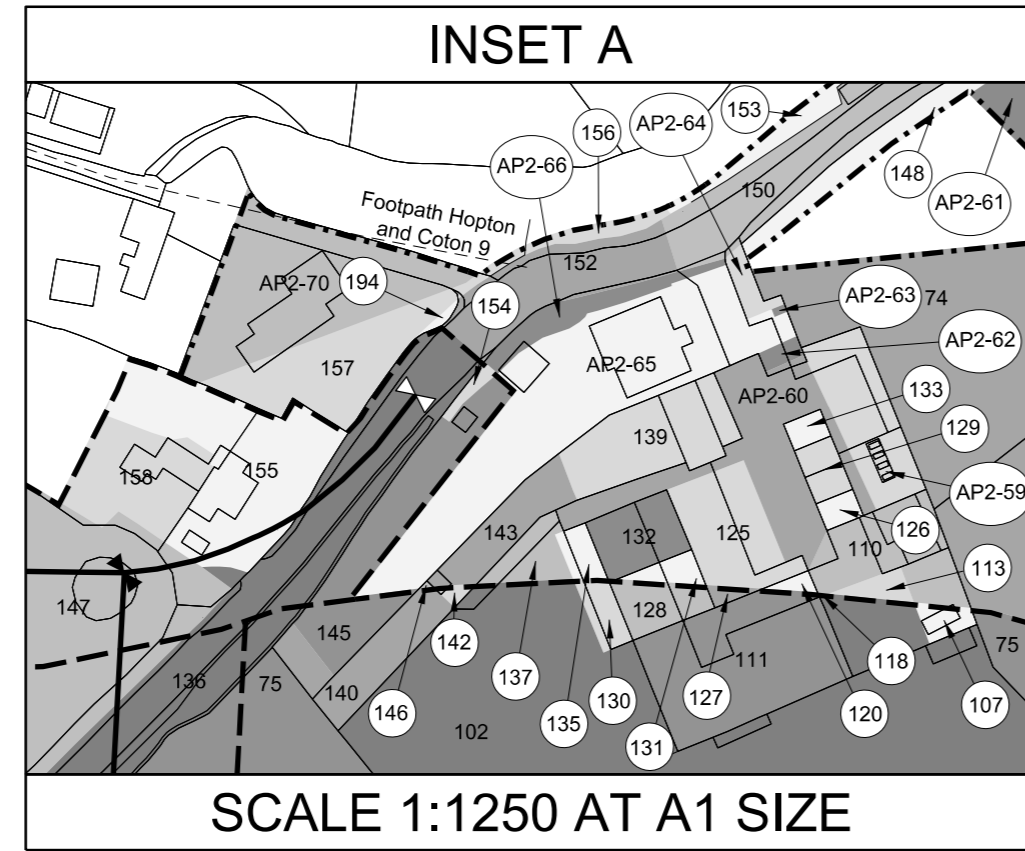
FOR CONTINUATION SEE REPLACEMENT SHEET No. 1-28



Drawing No. C861-ARP-HY-DPL-000-120015 Rev CB

scale 1:2500 at A1 size, 1:5000 at A3 size
metres 100 0 100 200 300

COUNTY OF STAFFORDSHIRE BOROUGH OF STAFFORD PARISH OF HOPTON AND COTON PLAN



FOR CONTINUATION SEE REPLACEMENT SHEET No. 1-32

FOR CONTINUATION SEE REPLACEMENT SHEET No. 1-30

REPLACEMENT SHEET No. 1-31

IN PARLIAMENT - SESSION 2017-19

HIGH SPEED RAIL
(WEST MIDLANDS - CREWE)

MAY 2019

Work No. 48 (Railway)
Work No. 53 (Bridge)
Works Nos. 54, 54B, 54C (Roads)
Works Nos. 53A, 55 (Access Roads)

For Section of Work No. 48 see Sheet No. 2-26
For Section of Work No. 53 see Replacement Sheet No. 2-29
For Section of Work No. 53A see Replacement Sheet No. 2-29
For Section of Work No. 54 see Replacement Sheet No. 2-29
For Section of Work No. 54C see Replacement Sheet No. 2-29
For Section of Work No. 54B see Replacement Sheet No. 2-29
For Section of Work No. 55 see Sheet No. 2-30

The area enclosed by any limit of deviation or by any limit of land to be acquired or used is the area extending to the outer edge of the line marking those limits

This map is based upon Ordnance Survey material with the permission of Ordnance Survey on behalf of the controller of Her Majesty's stationery office crown copyright. Unauthorised reproduction infringes crown copyright and may lead to prosecution or civil proceedings (Ordnance Survey Licence number 100049190)

MAY 2019 AMENDMENTS TO THIS SHEET
ARE AS FOLLOWS :-

Plot 35a reinstated in the Parish of Hopton and Coton
Plot 35c removed in the Parish of Hopton and Coton
Plot AP2-22 removed in the Parish of Hopton and Coton
Point P1 relocated

FEBRUARY 2019 AMENDMENTS TO THIS SHEET
ARE AS FOLLOWS :-

Work No. 54C added
Work No. 54A removed

Plots AP2-22, AP2-23, AP2-25, AP2-28, AP2-29, AP2-30, AP2-31, AP2-32, AP2-33, AP2-34, AP2-36, AP2-37, AP2-39, AP2-41, AP2-44, AP2-45, AP2-46, AP2-47, AP2-48, AP2-52, AP2-53, AP2-54, AP2-55, AP2-56, AP2-56a, AP2-57, AP2-58, AP2-59, AP2-60, AP2-61, AP2-62, AP2-63, AP2-64, AP2-65, AP2-66, AP2-67, AP2-69, AP2-70, AP2-71, AP2-72, AP2-73, AP2-75, AP2-76, AP2-77, AP2-78, AP2-79, AP2-80, AP2-87, AP2-88, AP2-89 and AP2-90 added in the Parish of Hopton and Coton

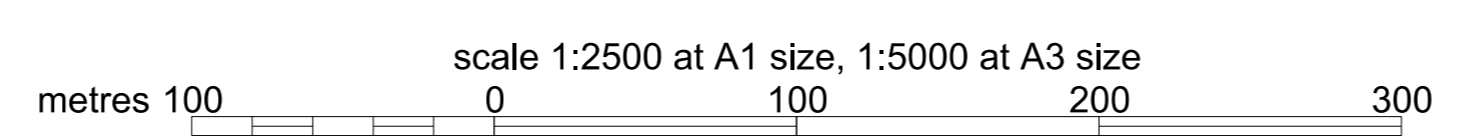
Plots 35c, 81a, 81b, 89a, 91a, 92a, 92b, 94a, 97a, 97b, 100a, 100b, 100c, 101a, 101b, 101c, 104a, 104b, 108a, 109a, 115a, 121a and 123a added in the Parish of Hopton and Coton

Plots 35a, 51, 81, 89, 91, 92, 94, 97, 100, 101, 104, 108, 109, 114, 115, 119, 121, 122, 123, 124, 141, 144, 149, 151, 172, 173, 174 and 190 removed in the Parish of Hopton and Coton

Point P17 added
Points P9 and P12 moved

MARCH 2018 AMENDMENTS TO THIS SHEET
ARE AS FOLLOWS :-

Plot 35a added in the Parish of Hopton and Coton
Plot 35 removed in the Parish of Hopton and Coton



COUNTY OF STAFFORDSHIRE BOROUGH OF STAFFORD PLAN

REPLACEMENT SHEET No. 1-32

IN PARLIAMENT - SESSION 2017-19

HIGH SPEED RAIL
(WEST MIDLANDS - CREWE)

ADDITIONAL PROVISION
(FEBRUARY 2019)

Work No. 48 (Railway)
Works Nos. 56, 56A, 59 (Access Roads)
Works Nos. 54, 54B, 60 (Roads)
Work No. 57 (Fuel Pipeline)
Work No. 58 (Gas Main)

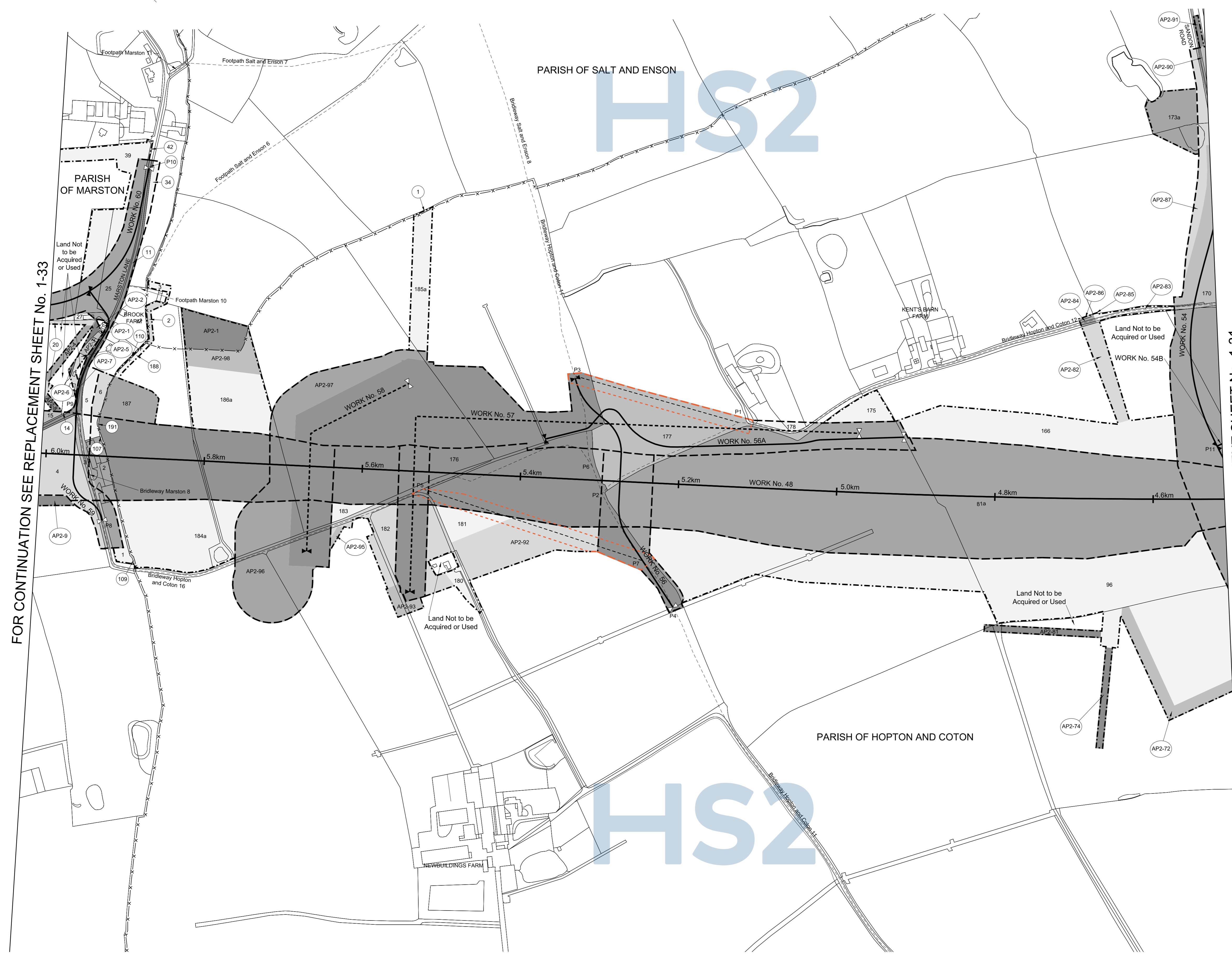
For Section of Work No. 48 see Sheet No. 2-26
For Section of Work No. 54 see Replacement Sheet No. 2-29
For Section of Work No. 54B see Replacement Sheet No. 2-29
For Section of Work No. 56 see Sheet No. 2-30
For Section of Work No. 56A see Sheet No. 2-30
For Section of Work No. 57 see Sheet No. 2-30
For Section of Work No. 58 see Sheet No. 2-30
For Section of Work No. 60 see Replacement Sheet No. 2-31

The area enclosed by any limit of deviation or by any limit of land to be acquired or used is the area extending to the outer edge of the line marking those limits

This map is based upon Ordnance Survey material with the permission of Ordnance Survey on behalf of the controller of Her Majesty's stationary office crown copyright. Unauthorised reproduction infringes crown copyright and may lead to prosecution or civil proceedings (Ordnance Survey Licence number 100049190)

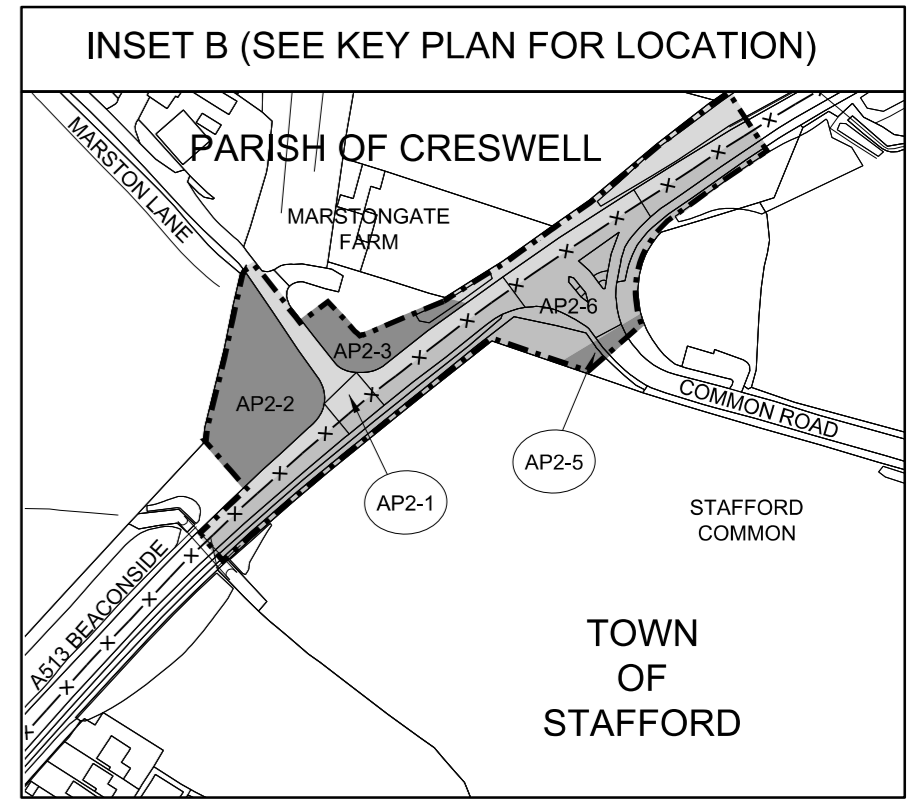
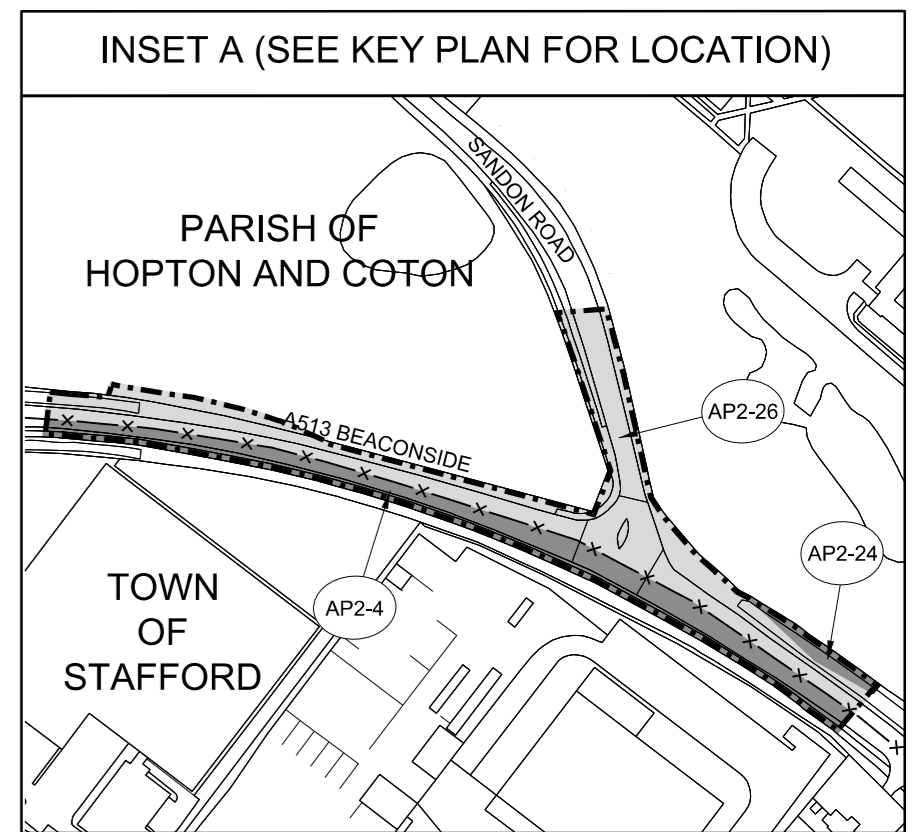
AMENDMENTS TO THIS SHEET ARE AS FOLLOWS :-

Plots AP2-24, AP2-26, AP2-72, AP2-74, AP2-81, AP2-82, AP2-83, AP2-84, AP2-85, AP2-86, AP2-87, AP2-90, AP2-91, AP2-92, AP2-93, AP2-95, AP2-96, AP2-97 and AP2-98 added in the Parish of Hopton and Coton
Plots 81a, 173a, 184a, 185a and 186a added in the Parish of Hopton and Coton
Plots 81, 167, 171, 173, 174, 179, 184, 185 and 186 removed in the Parish of Hopton and Coton
Plot AP2-1 added in the Parish of Salt and Enson
Plots AP2-1, AP2-2, AP2-3, AP2-4, AP2-5, AP2-6, AP2-7, AP2-8 and AP2-9 added in the Parish of Marston
Plots AP2-4, AP2-5 and AP2-6 added in the Town of Stafford
Plots AP2-1, AP2-2 and AP2-3 added in the Parish of Creswell
Inserts A and B added



FOR CONTINUATION SEE REPLACEMENT SHEET No. 1-33

FOR CONTINUATION SEE REPLACEMENT SHEET No. 1-31



scale 1:2500 at A1 size, 1:5000 at A3 size
metres 100 0 100 200 300

COUNTY OF STAFFORDSHIRE BOROUGH OF STAFFORD PLAN

REPLACEMENT SHEET No. 1-33
IN PARLIAMENT - SESSION 2017-19
HIGH SPEED RAIL
(WEST MIDLANDS - CREWE)
ADDITIONAL PROVISION
(FEBRUARY 2019)

Work No. 48 (Railway)
Works Nos. 60, 60A, 60B (Roads)

For Section of Work No. 48 see Sheet No. 2-27
For Section of Work No. 60 see Replacement Sheet No. 2-31
For Section of Work No. 60A see Replacement Sheet No. 2-31
For Section of Work No. 60B see Replacement Sheet No. 2-31

The area enclosed by any limit of deviation or by any limit of land to be acquired or used is the area extending to the outer edge of the line marking those limits

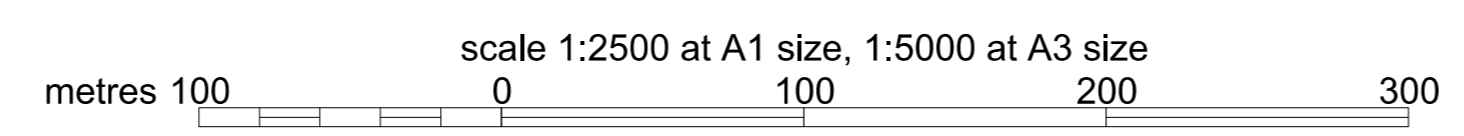
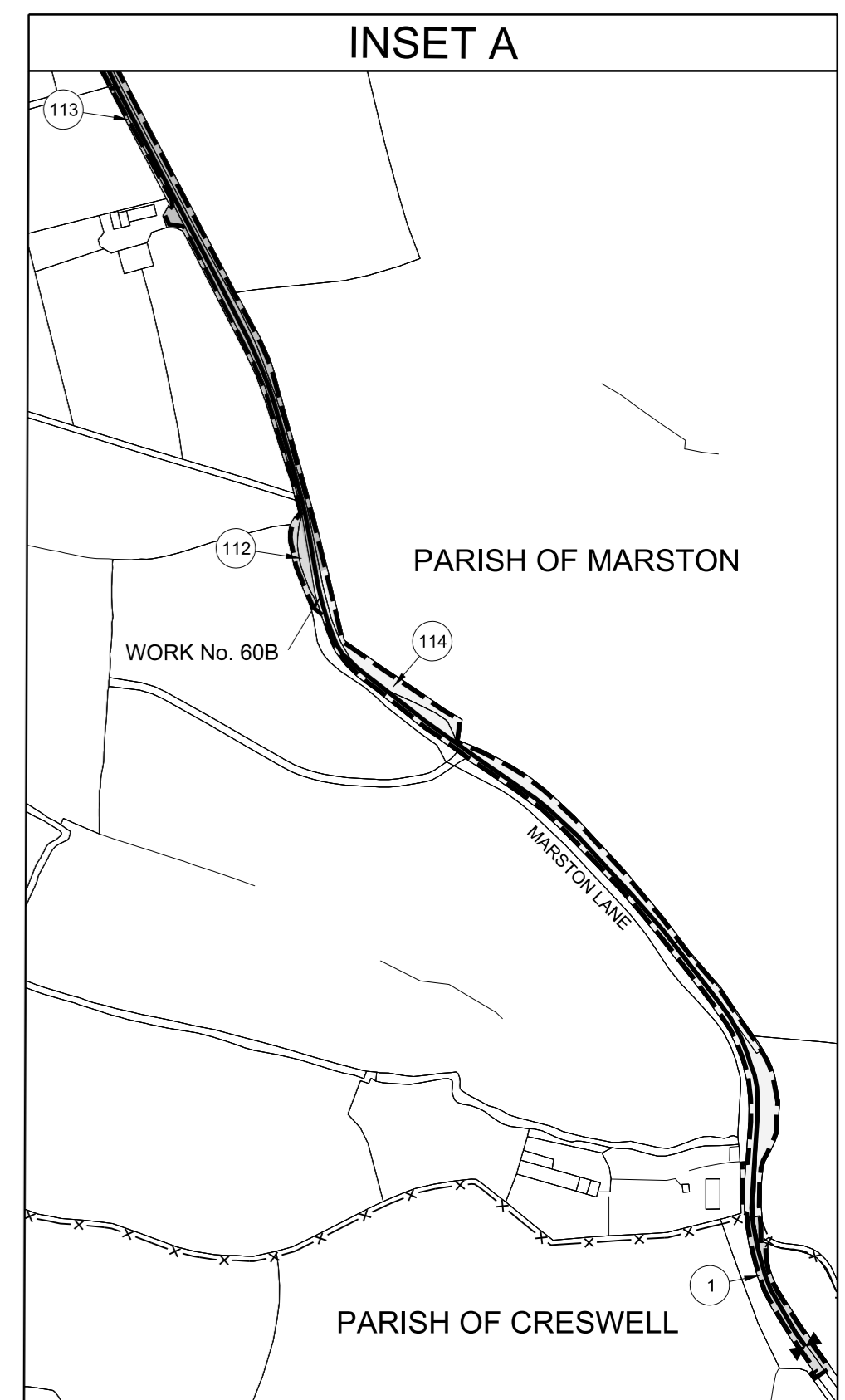
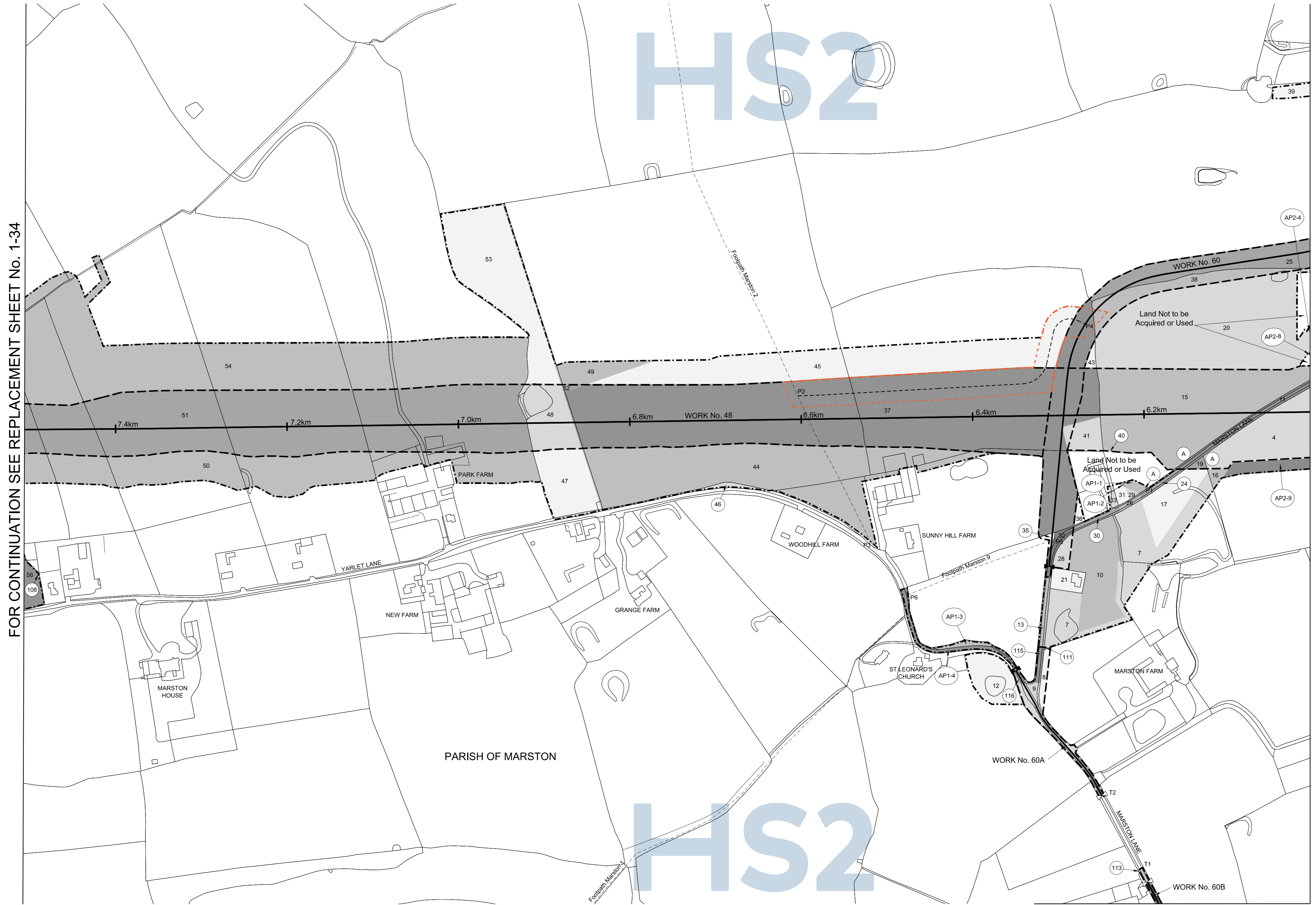
This map is based upon Ordnance Survey material with the permission of Ordnance Survey on behalf of the controller of Her Majesty's stationery office crown copyright. Unauthorised reproduction infringes crown copyright and may lead to prosecution or civil proceedings (Ordnance Survey Licence number 100049190)

FEBRUARY 2019 AMENDMENTS TO THIS SHEET
ARE AS FOLLOWS :-

Plots AP2-4, AP2-8 and AP2-9 added in the Parish of Marston

MARCH 2018 AMENDMENTS TO THIS SHEET
ARE AS FOLLOWS :-

Plots AP1-1, AP1-2, AP1-3 and AP1-4 added in the Parish of Marston
Access point added at Marston Lane
Point P1 relocated
Points T1 and T2 added



COUNTY OF STAFFORDSHIRE BOROUGH OF STAFFORD PLAN

REPLACEMENT SHEET No. 1-34

IN PARLIAMENT - SESSION 2017-19

HIGH SPEED RAIL
(WEST MIDLANDS - CREWE)

ADDITIONAL PROVISION
(FEBRUARY 2019)

Work No. 48 (Railway)
Work No. 61 (Road)
Work No. 61A (Temporary Road)
Work No. 61C (Access Road)

For Section of Work No. 48 see Sheet No. 2-27
For Section of Work No. 61
see Replacement Sheet No. 2-31
For Section of Work No. 61A
see Replacement Sheet No. 2-32
For Section of Work No. 61C
see Replacement Sheet No. 2-32

The area enclosed by any limit of deviation or by any
limit of land to be acquired or used is the area extending
to the outer edge of the line marking those limits

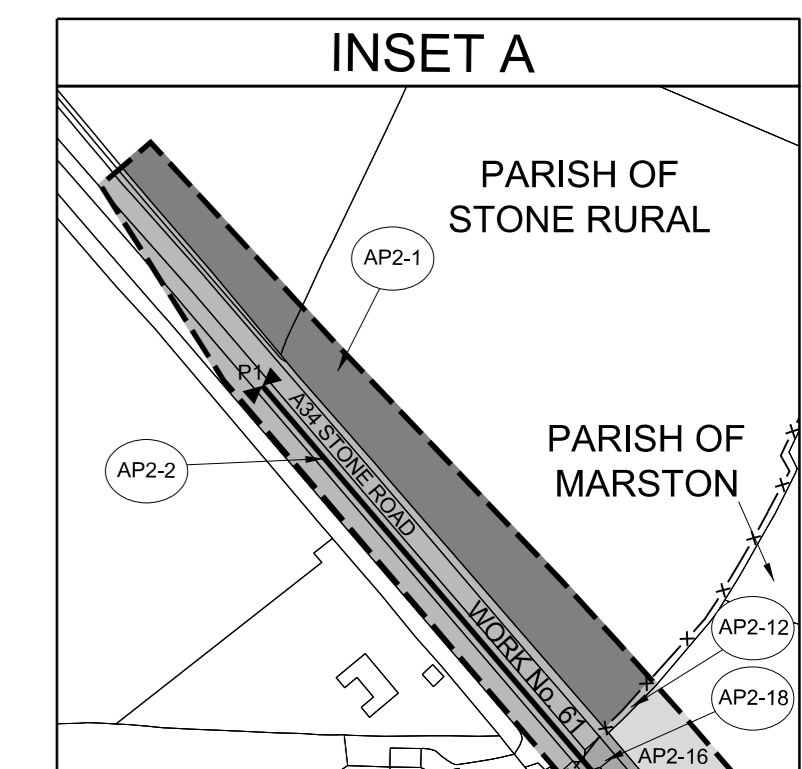
This map is based upon Ordnance Survey material with the
permission of Ordnance Survey on behalf of the controller
of Her Majesty's stationery office crown copyright.
Unauthorised reproduction infringes crown
copyright and may lead to prosecution or civil proceedings
(Ordnance Survey Licence number 100049190)

FEBRUARY 2019 AMENDMENTS TO THIS SHEET
ARE AS FOLLOWS :-

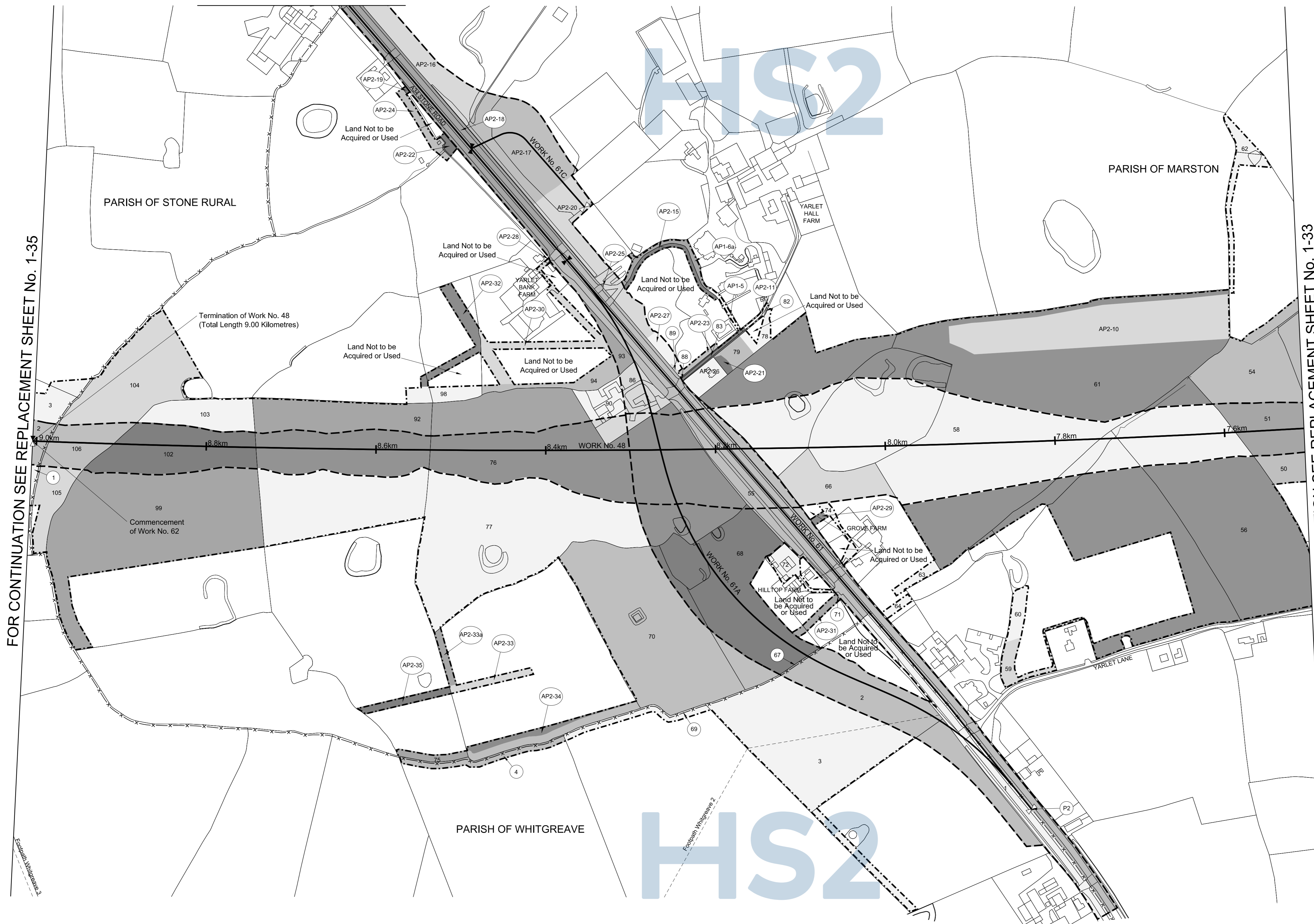
Work No. 61 amended
Work No. 61C added
Plots AP2-10, AP2-11, AP2-12, AP2-15, AP2-16,
AP2-17, AP2-18, AP2-19, AP2-20, AP2-21, AP2-22,
AP2-23, AP2-24, AP2-25, AP2-26, AP2-27, AP2-28,
AP2-29, AP2-30, AP2-31, AP2-32, AP2-33, AP2-33a,
AP2-34 and AP2-35 added in the Parish of Marston
Plot AP1-6a added in the Parish of Marston
Plots AP1-6 and AP1-7 removed in the Parish of
Marston
Plots 80, 81, 85, 97, 100 and 101 removed in the
Parish of Marston
Plots AP2-1 and AP2-2 added in the Parish of Stone
Rural
Inset A added
Point P1 moved

MARCH 2018 AMENDMENTS TO THIS SHEET
ARE AS FOLLOWS :-

Plots AP1-5, AP1-6 and AP1-7 added in the Parish
of Marston
Plots 84, 91 and 96 removed in the Parish of Marston



FOR CONTINUATION SEE INSET A



scale 1:2500 at A1 size, 1:5000 at A3 size
metres 100 0 100 200 300