

NOTICE OF ORDER

WILDLIFE AND COUNTRYSIDE ACT 1981 – SECTION 53

Lincolnshire County Council
Addition of Public Footpath Number 1147 Middle Rasen Definitive Map
Modification Order 2017

Notice is hereby given that the above referenced Order has been submitted to the Secretary of State for Environment, Food and Rural Affairs for determination. An Inspector will be appointed by the Secretary of State to determine the Order.

The **start date** for the above Order is 11 June 2019.

Consideration of the Order will take the form of a public local inquiry.

The Inquiry will be held at **Middle Rasen Village Hall, Wilkinson Drive, Middle Rasen, Market Rasen, LN8 3LD** on **Tuesday 17 December 2019** at 10.00am.

The effect of the Order, if confirmed without modifications, will be to modify the definitive map and statement for the area by adding Public Footpath No. 1147 in the Parish of Middle Rasen running northeast from the northernmost end of Public Footpath No. 1127 at Ordnance Survey Grid Reference TF10748973 for approximately 233 metres to TF10898991 then running in a generally north-north-easterly direction for approximately 335 metres to TF11069019 then continuing in a generally north-north-westerly direction for approximately 29 metres to meet with Public Bridleway No. 514 along Gatehouse Lane at TF11059022. This public footpath has a width of 1 metre and a total length of approximately 597 metres as shown between points A-B-C-D on the plan annexed to the Order numbered 2017/017/DMMO72/A4.

Any queries relating to this Order should be referred to Bethan Baldry at The Planning Inspectorate, Rights of Way Section, 3A Eagle Wing, Temple Quay House, 2 The Square, Temple Quay, Bristol, BS1 6PN. Telephone: 0303 444 5722. Email: Bethan.Baldry@planninginspectorate.gov.uk. Please quote reference number ROW/3210139 on all correspondence.

Any person wishing to view the statements of case and other documents relating to this Order may do so by appointment between 9am and 5pm on weekdays at the Definitive Map Office, Environment and Economy Directorate, Lincolnshire County Council, Lancaster House, Orchard Street, Lincoln LN1 1XX. Contact point for appointments: telephone 01522 782070.

Timetable for sending in statements of case and proofs of evidence

Within 8 weeks of the start date [by 6 August 2019]

The Order Making Authority must ensure their statement of case is received by the Secretary of State. As soon as possible after the deadline, the Secretary of State will send a copy (excluding copies of any supporting documents - these will be available to view at the Authority's offices) to everyone who has made an objection or representation and the applicant and any other person who has written to us in respect of the Order.

Within 14 weeks of the start date [by 17 September 2019]

Everyone who has made an objection or representation and anyone who wishes to give evidence at the Inquiry must ensure their statement of case¹ is received by the Secretary of State. As soon as possible after the deadline, the Secretary of State will send full copies to the Authority. Copies will also be sent to the applicant, every person who has made an objection or representation and any other person who has written to us in respect of the Order (excluding copies of any supporting documents - these will be available to view at the Authority's offices).

Within the same period the applicant (if applicable) must ensure their statement of case is received by the Secretary of State. As soon as possible after the deadline, the Secretary of State will send a full copy to the Authority. Copies will also be sent to everyone who has made an objection or representation and any other person who has written to us in respect of the Order (excluding copies of any supporting documents - these will be available to view at the Authority's offices).

4 weeks before the date of the inquiry [by 19 November 2019]

The Authority, everyone who has made an objection or representation, the applicant (if applicable) and anyone who wishes to give evidence at the Inquiry must ensure their proof of evidence (together with any summary) is received by the Secretary of State. As soon as possible after the deadline, the Secretary of State will send copies of:

- i) the Authority's proof of evidence to everyone who has made an objection or representation, the applicant and anyone who has submitted a statement of case (excluding copies of any supporting documents - although none should be submitted with a proof of evidence);

¹ If you wish to make a legal submission, this should be submitted at the same time as your statement of case. Otherwise legal submissions will have to be submitted in writing on the day of the inquiry.

- ii) the applicant's proof of evidence to the Authority, everyone who has made an objection or representation and anyone else who has submitted a statement of case (excluding copies of any supporting documents – although none should be submitted with a proof of evidence); and
- iii) all other proofs of evidence to the Authority, the applicant, everyone who has made an objection or representation and anyone else who has submitted a statement of case (excluding copies of any supporting documents – although none should be submitted with a proof of evidence).

All parties must keep to the timetable set out above and ensure that statements of case and proofs of evidence are received by the Secretary of State on time. Late documents will be returned.

We cannot accept any libellous, racist or abusive comments. Any documents containing such comments will be returned.

Notice of order for inquiry

CERTIFIED AS TRUE COPY OF THE ORIGINAL
SIGNED *[Signature]*
DATE 24.08.18
SOLICITOR, LINCOLNSHIRE COUNTY COUNCIL

WILDLIFE AND COUNTRYSIDE ACT 1981

LINCOLNSHIRE COUNTY COUNCIL

ADDITION OF PUBLIC FOOTPATH NUMBER 1147 MIDDLE RASEN

DEFINITIVE MAP MODIFICATION ORDER 2017

This Order is made by Lincolnshire County Council ("the Authority") under Section 53(2)(b) of the Wildlife and Countryside Act 1981 ("the Act") because it appears to the Authority that the Definitive Map and Statement for the area of the former Lindsey County Council (Rural District of Caistor) require modification in consequence of the occurrence of an event specified in Section 53(3)(c)(i) of the Act namely the discovery by the authority of evidence which (when considered with all other relevant evidence available to them) shows that a right of way which is not shown in the map and statement subsists or is reasonably alleged to subsist over land in the area to which the map relates, being a right of way such that the land over which the right subsists is a public path, a restricted byway or, subject to section 54A, a byway open to all traffic.

The Authority has consulted with every local authority whose area includes the land to which the Order relates

1. For the purposes of this Order the relevant date is 12 June 2017
2. The Lincolnshire County Council Definitive Map and Statement for the area of the former Lindsey County Council (Rural District of Caistor)

shall be modified as described in Part I and Part II of the Schedule and shown on the Drawing attached to the Order

3. This Order shall take effect on the date it is confirmed and may be cited as the Lincolnshire County Council, addition of Public Footpath Number 1147 Middle Rasen, Definitive Map Modification Order 2017

SCHEDULE

PART I

Modification of the Definitive Map

Description of path to be added

In the parish of Middle Rasen

Public Footpath Number 1147 running from the northernmost end of Public Footpath Number 1127 at Ordnance Survey Grid Reference ("OSGR") TF10748973 in a generally north-easterly direction for approximately 233 metres to OSGR TF10898991 then running in a generally north-north-easterly direction for approximately 335 metres to OSGR TF11069019 then continuing in a generally north-north-westerly direction for approximately 29 metres to meet with Public Bridleway Number 514 along Gatehouse Lane at OSGR TF11059022. This public footpath has a width of 1 metre and a total length of approximately 597 metres as shown between points A-B-C-D on annexed plan numbered 2017/017/DMMO72/A4.

PART II

Modification of the Definitive Statement

Variation of Particulars of Paths

Key:

—

—

—

—

—

—

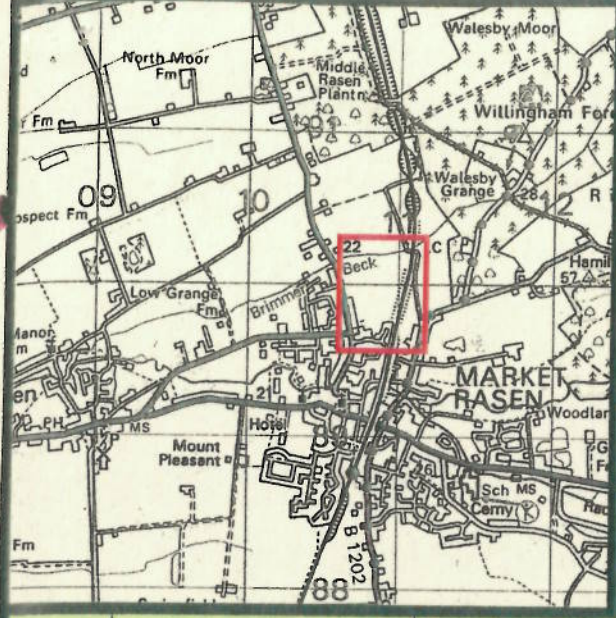
—

—

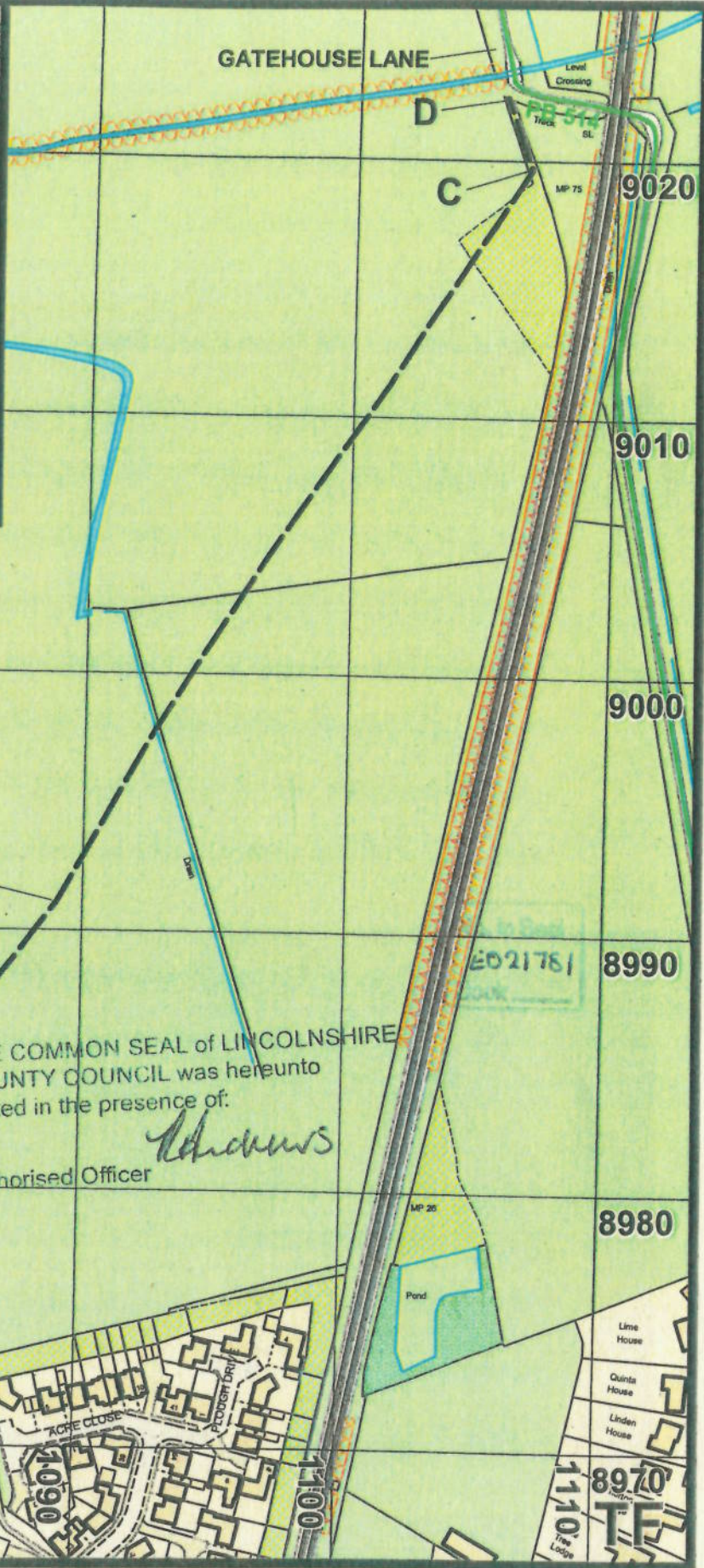
—

—

Reprod
of the C
Licence



MAP NOT TO ORIGINAL SCALE



THE COMMON SEAL of LINCOLNSHIRE COUNTY COUNCIL was hereunto affixed in the presence of:
Andrews
 Authorised Officer

- Key:**
- Public Footpath No. 1147
 - Unaffected Public Footpath
 - Unaffected Public Bridleway



MIDDLE RASEN
 (Definitive Map Modification Order)
 Public Footpath No. 1147 between Public Footpath No. 1127 and Public Bridleway No. 514 along Gatehouse Lane

Drn. AP Date 26.05.2017

Reproduced from Ordnance Survey with the permission of the Controller of HMSO © Crown Copyright. Licence number 100025370

Countryside Services
 R A Wills
 Executive Director for Environment & Economy
 County Offices, Newland, Lincoln, LN1 1YL.

Scale: 1:2,500

Drawing No: 2017/017/DMMO72/A4

The following details shall be added

In the parish of Middle Rasen

Public Footpath Number 1147

This public footpath runs from the northernmost end of Middle Rasen Public Footpath Number 1127 at Ordnance Survey Grid Reference ("OSGR") TF10748973 in a generally north-easterly direction for approximately 233 metres to OSGR TF10898991, and then continues in a generally north-north-easterly direction for approximately 335 metres to OSGR TF11069019. It then runs in a generally north-north-westerly direction for approximately 29 metres to meet with Middle Rasen Public Bridleway Number 514, which runs along Gatehouse Lane, at OSGR 11059022. This public footpath has a width of 1 metre along its whole length, which is approximately 597 metres in total.

Given under the Common Seal of Lincolnshire County Council this 12th day
of JUNE Two thousand and seventeen

THE COMMON SEAL of)

LINCOLNSHIRE COUNTY COUNCIL)


was hereunto affixed in the)

presence of :-)

Rebecca Andrews

Authorised Officer

REBECCA ANDREWS



DATED 12 JUNE 2017

WILDLIFE AND COUNTRYSIDE ACT 1981
LINCOLNSHIRE COUNTY COUNCIL
ADDITION OF PUBLIC FOOTPATH
NUMBER 1147 MIDDLE RASEN
DEFINITIVE MAP MODIFICATION ORDER 2017

Legal Services Lincolnshire

County Offices

Newland

Lincoln