




Map A: Key map - Newquay to Penzance


Report number and title:


- NQP 1** Newquay Station to Penhale Point
(Maps NQP 1a to NQP 1i)
- NQP 2** Penhale Point to St Agnes Head
(Maps NQP 2a to NQP 2h)
- NQP 3** St Agnes Head to Gwithian
(Maps NQP 3a to NQP 3l)
- NQP 4** Gwithian to Clodgy Point
(Maps NQP 4a to NQP 4i)
- NQP 5** Clodgy Point to Pendeen Watch
(Maps NQP 5a to NQP 5j)
- NQP 6** Pendeen Watch to Land's End
(Maps NQP 6a to NQP 6i)
- NQP 7** Land's End to Carn Barges
(Maps NQP 7a to NQP 7g)
- NQP 8** Carn Barges to Penzance Station
(Maps NQP 8a to NQP 8f)


Extent of proposals 

Extent of proposals in each report 

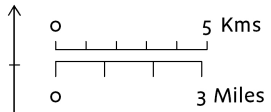
Motorways 

A road 

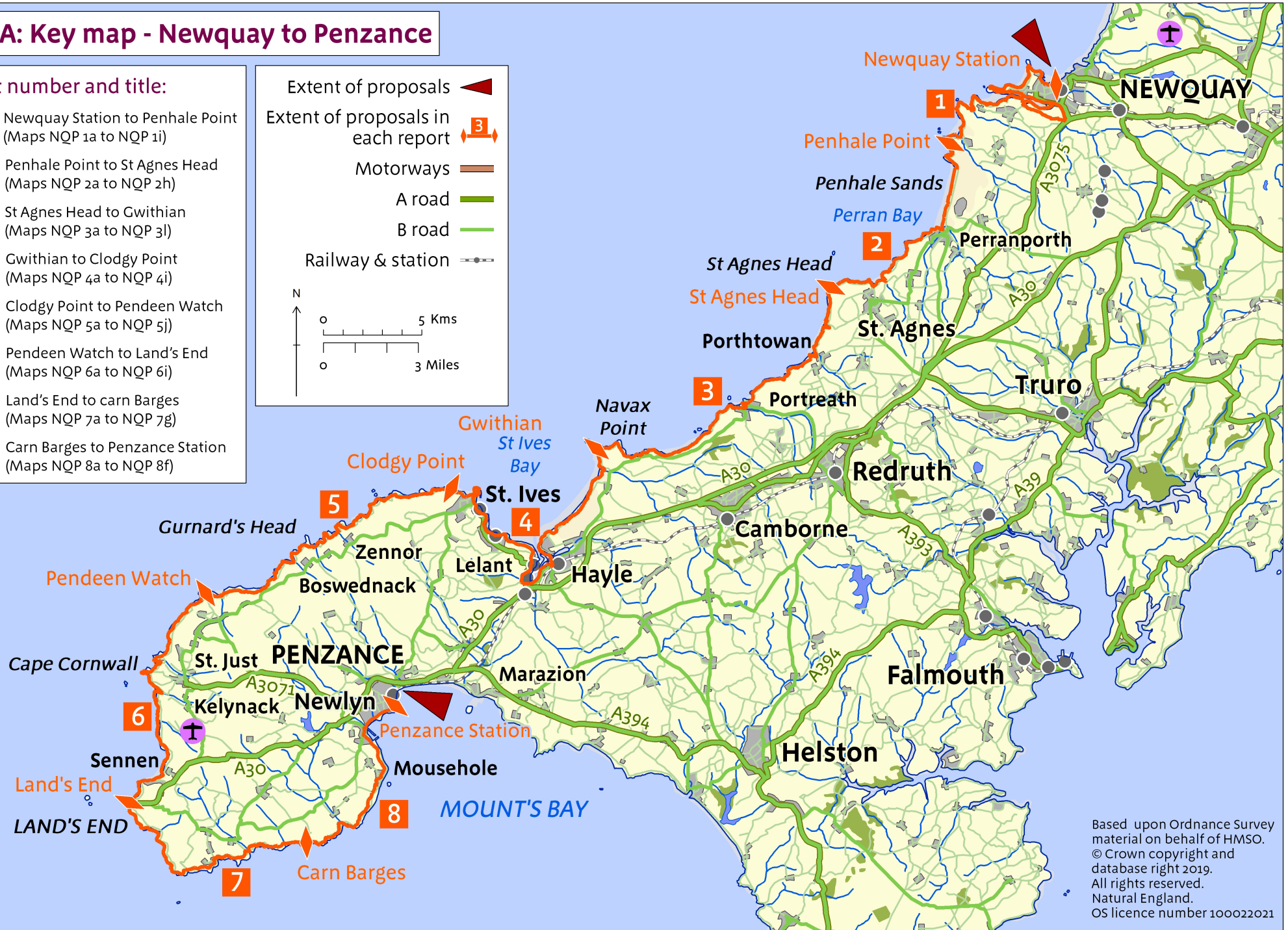
B road 

Railway & station 

N



5 Kms
3 Miles



Based upon Ordnance Survey material on behalf of HMSO.
 © Crown copyright and database right 2019.
 All rights reserved.
 Natural England.
 OS licence number 100022021