

NATIONAL PARKS AND ACCESS TO THE COUNTRYSIDE ACT 1949
WILDLIFE AND COUNTRYSIDE ACT 1981
BOLTON FELL AND WALTON MOSSES NNR
NO 2 DECLARATION 2019

The land shown un-hatched and shaded yellow on the attached map A has already been declared a National Nature Reserve in the Walton Moss National Nature Reserve No. 1 Declaration 1996. Natural England now wishes to extend this National Nature Reserve.

The land having a total area of 395.33 hectares or thereabouts, situated in the Parishes of Walton, Irthington, Stapleton and Hethersgill in the County of Cumbria and shown single hatched and shaded yellow on the attached map A has been acquired and is held by Natural England and is being managed as a nature reserve.

Natural England is satisfied that the land shown edged black on the attached maps having a total area of 416.01 hectares or thereabouts is of national importance and is to be known henceforth as Bolton Fell and Walton Mosses National Nature Reserve.

In pursuance of section 19(1) of the National Parks and Access to the Countryside Act 1949 and section 35(1) of the Wildlife and Countryside Act 1981 and all other powers enabling them in that behalf, Natural England hereby declare the land referred to herein and more particularly shown on the maps attached hereto, a National Nature Reserve.

This Declaration may be referred to as the Bolton Fell and Walton Mosses National Nature Reserve No. 2 Declaration 2019

The Common Seal of Natural England
affixed to this Deed is authenticated by:-



.....(signature)

Authorised Member/Officer of Natural England

this 18 day of April 2019





National Nature Reserve
Bolton Fell and Walton Mosses
 Cumbria

Total Area: 416.01 Hectares



Declaration no. 2, 2019 - Map B, location

Theme ID 1006953
 Gnd Ref: NY491687
 Version: 20190227
 Plotted: 05/03/2019


Scale 1:100,000 at A3
 Map 1 of 1

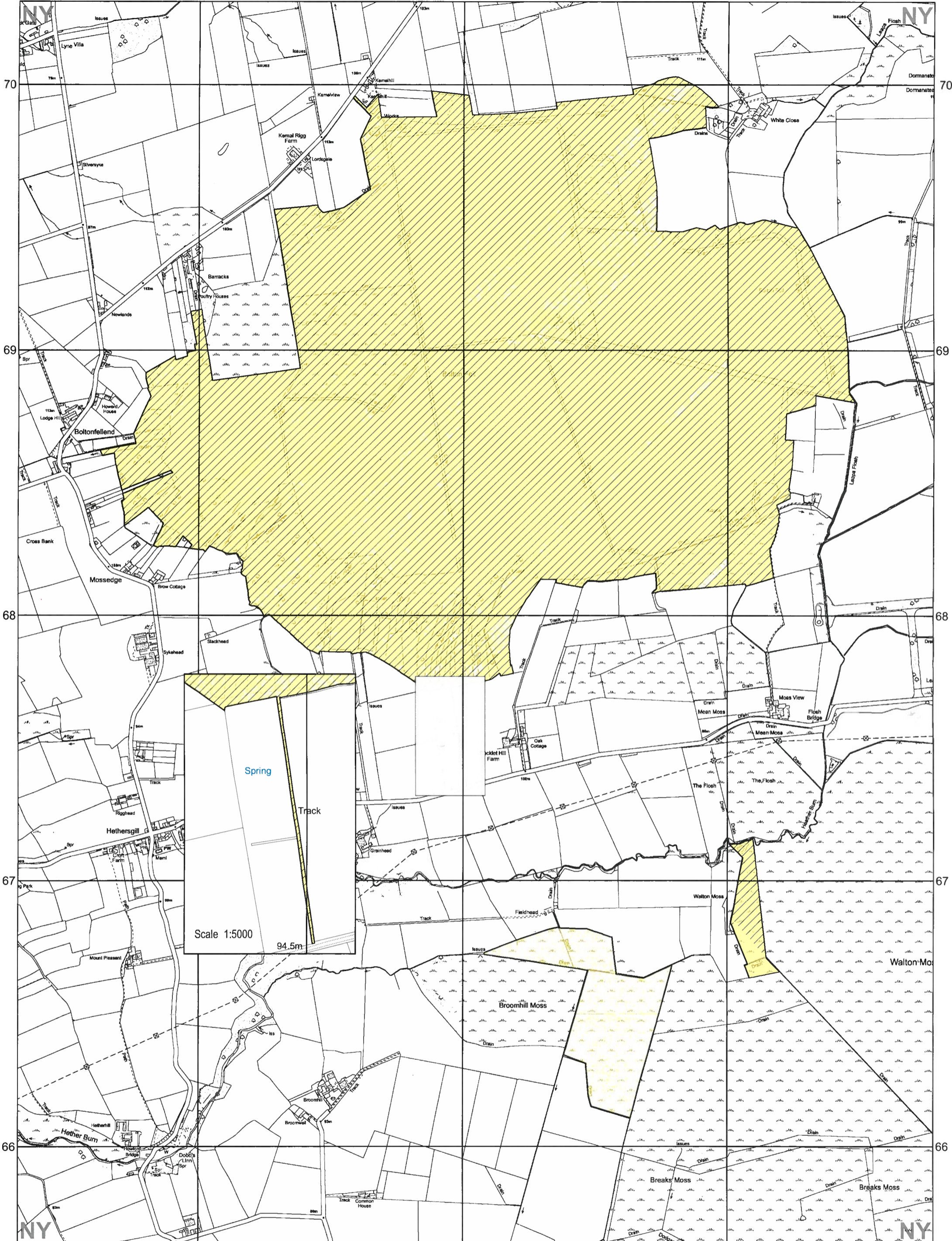
0 5000 10000 15000. 6km

Grid North

Reproduced by permission of Ordnance Survey on behalf of HMSO.
 © Crown copyright and database right 2019.
 All rights reserved. Ordnance Survey Licence number 100022021.
 © Natural England 2019




 Authorised signatory for and on
 behalf of Natural England






National Nature Reserve
Bolton Fell and Walton Mosses
 Cumbria

Declaration no. 2, 2019 - Map A

Note:
 The boundary shown is derived from large scale Ordnance Survey Mastermap,
 and may not match the background detail on this map. Definitive larger scale maps are available on request.

Total Area: 416.01 Hectares

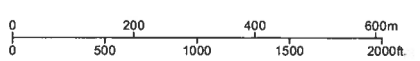
-  Already declared
20.68 Hectares
-  Area of NNR Extension
395.33 Hectares


 Authorised signatory for and on
 behalf of Natural England

Theme ID:
1006953
 Grid Ref:
NY491687
 Version:
20190227
 Plotted:
13/03/2019

Scale 1:12,500 at A3

Map 1 of 1



Reproduced by permission of Ordnance Survey on behalf of HMSO.
 © Crown copyright and database right 2019.
 All rights reserved. Ordnance Survey Licence number 100022021.
 © Natural England 2019

