

NOTICE OF ORDER HIGHWAYS ACT 1980

Hertfordshire County Council

- 1)** (Berkhamsted Footpath) Creation Order 2017
AND 2) (Berkhamsted 27) Extinguishment Order 2017

Notice is hereby given that the above referenced Order has been submitted to the Secretary of State for Environment, Food and Rural Affairs for determination. An Inspector will be appointed by the Secretary of State to determine the Order.

The **start date** for the above Order is 9 April 2019

Consideration of the Order will take the form of exchanges of statements of case and comments on statements of case.

- 1)** The effect of the Order, if confirmed without modifications, will be to create a public footpath from a junction with Lower Kings Road at SP 9914 0798 (point A on the Order Plan) in a north westerly direction following the access road for 95 metres to SP 9906 0802 (point B on the Order Plan) at the south west corner of 36a Lower Kings Road. Continuing in a northerly direction for 20 metres outside the western boundary of 36a and 36b Lower Kings Road to SP 9906 0804 (point C on the Order Plan) and continuing in a westerly direction following the south side of the River Bulbourne for 145 metres to the bridge over the River at SP 9893 0807 (point D on the Order Plan). Continuing across the bridge for 25 metres to SP 9894 0808 (point E on the Order Plan) and then in a north and north westerly direction for 140 metres adjacent to the River Bulbourne and the Canal Towpath, joining footpath 30 at SP 9883 0815 (point F on the Order Plan), as shown on the Order Plan.
- 2)** The effect of the Order, if confirmed without modifications will extinguish the full length and width of the footpath between SP 9915 0799 Lower Kings Road (point G on the Order Plan) north west for 370 metres to SP 988 081 St Johns Well Lane at point H (as shown on the current Definitive Map), point I (as described in the Definitive Statement) and point J (as shown on the First Definitive Map), as shown on the Order Plan.

Any queries relating to this Order should be referred to Jean McEntee at The Planning Inspectorate, Rights of Way Section, Room 3/A Eagle Wing, Temple Quay House, 2 The Square, Temple Quay, Bristol, BS1 6PN. Telephone: 0303 444 5437. Email: jean.mcentee@pins.gsi.gov.uk. Please quote reference number ROW/3212978 ROW/3212979 on all correspondence.

Any person wishing to view the statements of case and other documents relating to this Order may do so by appointment at Hertfordshire County Council, County Hall, Pegs Lane, Hertford, Hertfordshire SG13 8DN between 10am–12pm, 2–4pm Monday to Friday.

Timetable for sending in statements of case and comments

Within 2 weeks of the start date [23 April 2019]

The Order Making Authority must ensure their statement of case is received by the Secretary of State. As soon as possible after the deadline, the Secretary of State will send a copy (excluding copies of any supporting documents - these will be

available to view at the Authority's offices) to everyone who has made an objection or representation, the applicant and any other person who has written to us in respect of the Order.

Within 8 weeks of the start date [by 4 June 2019]

Everyone who has made an objection or representation or any other written representation must ensure their statement of case is received by the Secretary of State. As soon as possible after the deadline, the Secretary of State will send full copies to the Authority. Copies (excluding copies of any supporting documents - these will be available to view at the Authority's offices) will also be sent to the applicant, every person who has made an objection or representation and any other person who has written to us in respect of the Order.

Within the same period the applicant (if applicable) must ensure their statement of case is received by the Secretary of State. As soon as possible after the deadline, Secretary of State will send a full copy to the Authority. Copies will also be sent to everyone who has made an objection or representation and any other person who has written to us in respect of the Order (excluding copies of any supporting documents - these will be available to view at the Authority's offices).

Within 14 weeks of the start date [by 16 July 2019]

Everyone who has made an objection or representation, the Authority, the applicant (if applicable) and anyone who has written to us in respect of the Order must ensure that their comments on any or every other statement of case is received by the Secretary of State. As soon as possible after the deadline, the Secretary of State will send copies of these comments to everyone else.

Any other person wishing to make representations in writing to the Secretary of State in respect of the above Order(s) must do so in line with the timetable set out above.

In fairness to the other parties everyone should keep to the timetable to ensure that statements of case and comments are received on time. Late documents will be returned.

We cannot accept any libellous, racist or abusive comments. Any documents containing such comments will be returned.

Notice of order for w/r

**PUBLIC PATH CREATION ORDER
HIGHWAYS ACT 1980**

HERTFORDSHIRE COUNTY COUNCIL

**Hertfordshire County Council
(Berkhamsted Footpath)
Creation Order 2017**

This Order is made by Hertfordshire County Council ("the authority") under section 26 of the Highways Act 1980 ("the 1980 Act") because it appears to the authority that, having regard to the matters set out in section 26(1), there is a need for a public footpath over the land to which this Order relates, and that it is expedient that the path should be created.

Dacorum Borough Council has been consulted as required by section 26(3) of the 1980 Act.

BY THIS ORDER

1. There shall be on the date of confirmation of this Order a public footpath over the land at Berkhamsted described in Part 1 of the Schedule to this Order and shown by a bold broken line on parts 1 and 2 of the plan attached to this Order ("the Order Plan").
2. The rights conferred on the public under this Order shall be subject to the limitations and conditions set out in Part 2 of the Schedule.

SCHEDULE

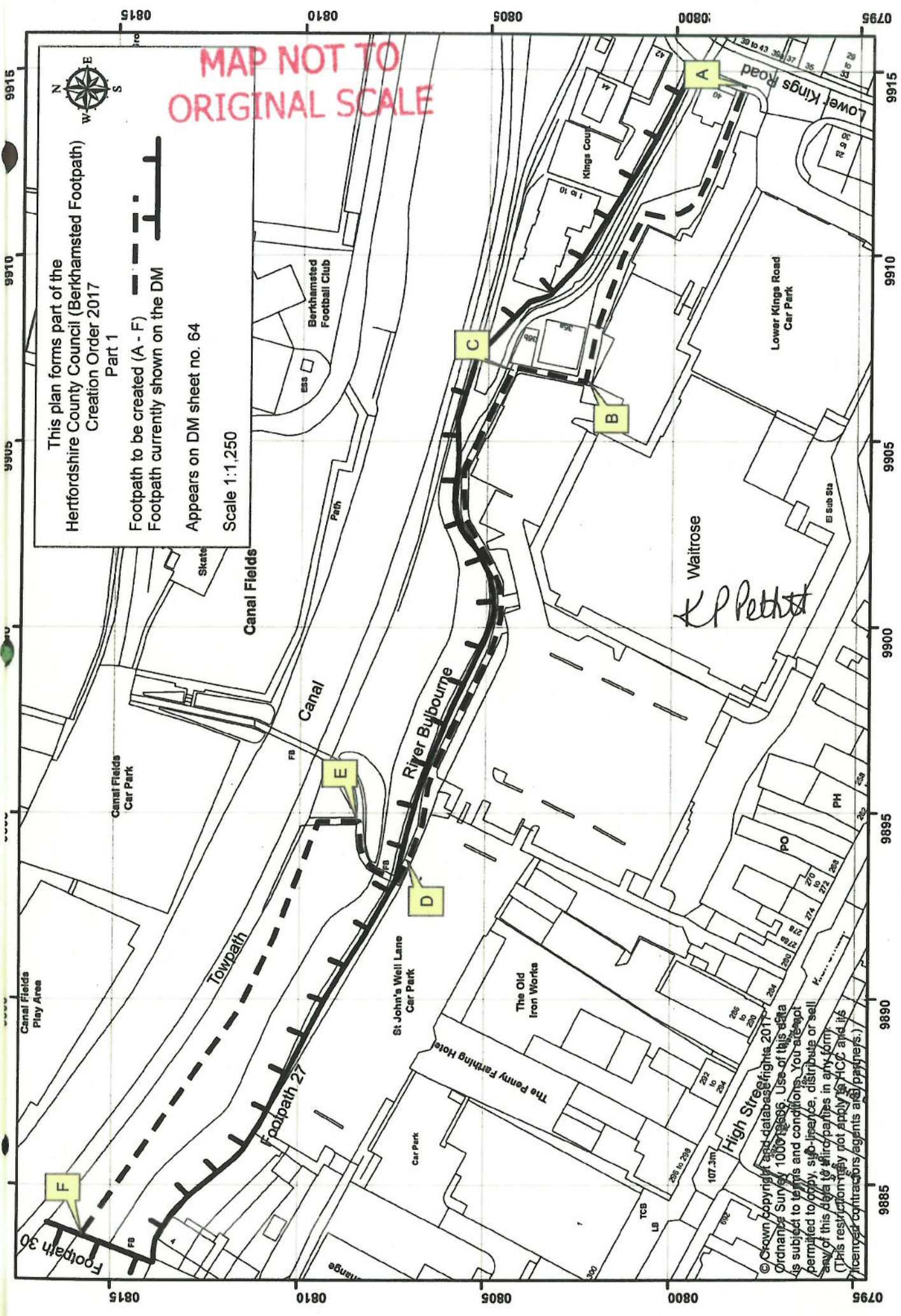
**PART 1
DESCRIPTION OF LAND**

Public footpath from junction with Lower Kings Road at SP 9914 0798 (point A on the Order Plan) continuing in a generally north westerly direction following the access road for approximately 95 metres to SP 9906 0802 (point B on the Order Plan) at the south west corner of 36a Lower Kings Road. Continuing in a generally northerly direction for approximately 20 metres outside the western boundary of 36a and 36b Lower Kings Road to SP 9906 0804 (point C on the Order Plan) and continuing in a generally westerly direction following the south side of the River Bulbourne for approximately 145 metres to the bridge over the River at TL 9893 0807 (point D on the Order Plan). Continuing across the bridge for approximately 25 metres to SP 9894 0808 (point E on the Order Plan) and then in a north and north westerly direction for approximately 140 metres adjacent to the River Bulbourne and the Canal Towpath, joining footpath 30 at SP 9883 0815 (point F on the Order Plan).

Width: Varying between 1.6 metres and 4 metres between SP 9914 0798 (point A on the Order Plan) and SP 9883 0815 (point F on the Order Plan) as shown shaded on part 2 of the Order Plan.

MAP NOT TO ORIGINAL SCALE

This plan forms part of the
Hertfordshire County Council (Berkhamsted Footpath)
Creation Order 2017
Part 1
Footpath to be created (A - F) - - - -
Footpath currently shown on the DM
Appears on DM sheet no. 64
Scale 1:1,250



K.P. Petch

© Crown copyright and database rights 2011
Ordnance Survey 100019886. Use of this data
is subject to terms and conditions. You are not
permitted to copy, re-use, reproduce, distribute or sell
any of this data to third parties in any form
(This restriction may not apply to HCC and its
licensed contractors/agents and partners.)

MAP NOT TO ORIGINAL SCALE

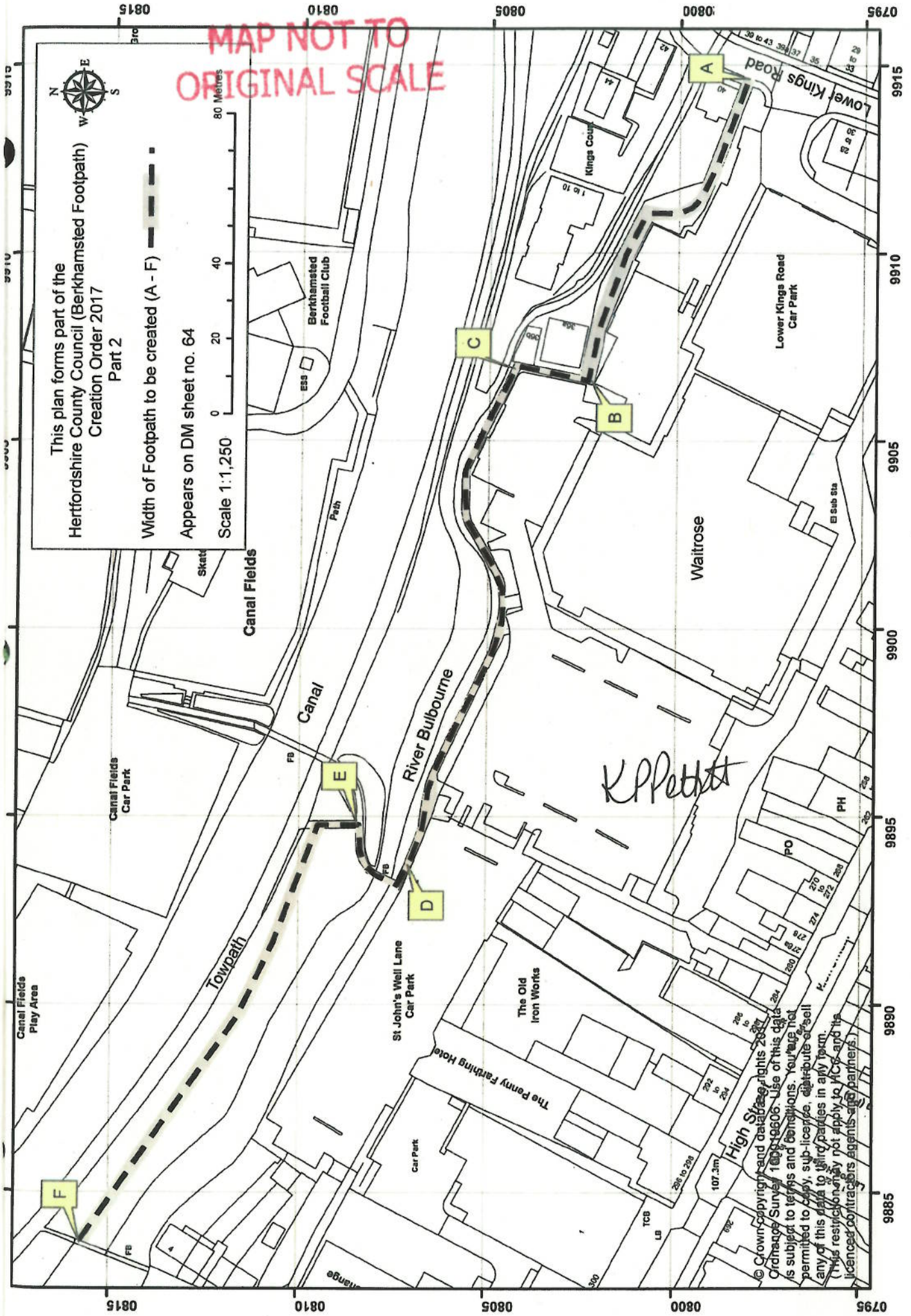
This plan forms part of the
Hertfordshire County Council (Berkhamsted Footpath)
Creation Order 2017
Part 2

Width of Footpath to be created (A - F) ———

Appears on DM sheet no. 64

Scale 1:1,250

80 Metres



K.P. Pettitt

© Crown copyright and database rights 2007
Ordnance Survey 100019806. Use of this data
is subject to terms and conditions. You are not
permitted to copy, sub-licence, distribute or sell
any of this data to third parties in any form.
(This restriction may not apply to PCs and its
licensed contractors agents and partners)

PART 2
LIMITATIONS AND CONDITIONS

None

IN WITNESS whereof the COMMON SEAL of HERTFORDSHIRE COUNTY COUNCIL
was hereunto affixed this 11th day of August 2017

The Common Seal of
HERTFORDSHIRE
COUNTY COUNCIL
was hereunto affixed
in the presence of:-

KP Pettitt
Kathryn Pettitt

Chief Legal Officer



**PUBLIC PATH EXTINGUISHMENT ORDER
HIGHWAYS ACT 1980**

HERTFORDSHIRE COUNTY COUNCIL

**Hertfordshire County Council
(Berkhamsted 27)
Extinguishment Order 2017**

This Order is made by Hertfordshire County Council ("the authority") under section 118 of the Highways Act 1980 ("the 1980 Act") because it appears to the authority that the footpath described in paragraph 1 below is not needed for public use.

Dacorum Borough Council has been consulted as required by section 120(2) of the 1980 Act.

BY THIS ORDER

1. The public right of way over the land situate at Berkhamsted shown by a continuous bold line on the plan attached to this Order ("the Order Plan") and described in the Schedule to this Order shall be extinguished on the date of confirmation of this Order.

SCHEDULE

The full length and width of public footpath between SP 9915 0799 Lower Kings Road (point G on the Order Plan) in a generally north westerly direction for approximately 370 metres to SP 988 081 St Johns Well Lane at point H (as shown on the current Definitive Map), point I (as described in the Definitive Statement) and point J (as shown on the First Definitive Map) on the Order Plan.

IN WITNESS whereof the COMMON SEAL of HERTFORDSHIRE COUNTY COUNCIL was hereunto affixed this 11 day of August 2017

The Common Seal of
HERTFORDSHIRE
COUNTY COUNCIL
was hereunto affixed
in the presence of:-

Kathryn Pettitt
K.P. Pettitt

Chief Legal Officer

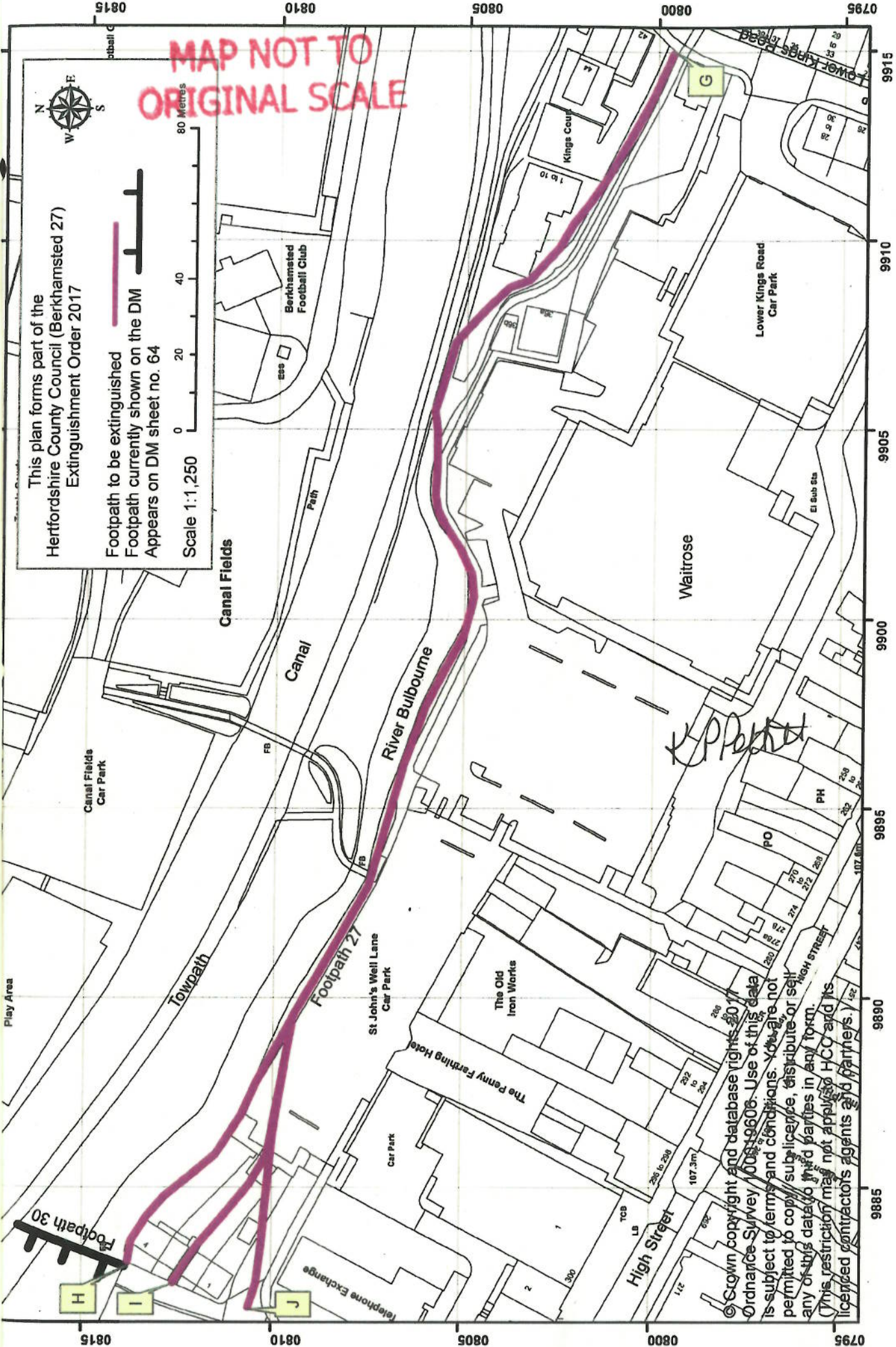


MAP NOT TO ORIGINAL SCALE

This plan forms part of the
Hertfordshire County Council (Berkhamsted 27)
Extinguishment Order 2017

Footpath to be extinguished
Footpath currently shown on the DM
Appears on DM sheet no. 64

Scale 1:1,250



© Crown copyright and database rights 2017
Ordnance Survey 100019606. Use of this data
is subject to terms and conditions. You are not
permitted to copy, sublicense, distribute or sell
any of this data to third parties in any form.
(This restriction may not apply to HCC and its
licensed contractors agents and partners.)

UPPER