

NOTICE OF ORDER

WILDLIFE AND COUNTRYSIDE ACT 1981 SECTION 53

North Somerset Council

(Footpath AX16/31 to Bridleway AX16/31 Wrington Road to Cleeve Hill Road Congresbury) Definitive Map and Statement Modification Order
No 6 2018

Notice is hereby given that the above referenced Order has been submitted to the Secretary of State for Environment, Food and Rural Affairs for determination. An Inspector will be appointed by the Secretary of State to determine the Order.

The **start date** for the above Order is **20 March 2019**.

Consideration of the Order will take the form of a public local inquiry.

The Inquiry will be held at **Congresbury War Memorial Hall, 1 High Street, Congresbury, North Somerset, BS49 5JA** on **Wednesday 18 September 2019** at 10.00am.

The effect of the Order, if confirmed without modifications, will be to modify the definitive map and statement for the area by upgrading Footpath AX 16/31 recorded on the Definitive Map for the area to Bridleway AX 16/31.

The footpath commences from point A (Grid Ref: ST44624 64219) on the adopted highway known as Wrington Road and proceeds in a north easterly direction for a distance of approximately 160 metres to point B (Grid Ref: ST44763 64310), it then proceeds in a south easterly direction for a distance of approximately 90 metres to point C (Grid Ref: ST44838 64258), it then continues in a north north easterly, then north easterly direction for a distance of approximately 840 metres to point D (Grid Ref: ST 45596 64548), then in an easterly direction for a distance of approximately 1340 metres to point E (Grid Ref: ST46909 64635), then in a northerly direction for a distance of approximately 80 metres to point F (Grid Ref: ST46899 64707) as shown on the attached map EB/Mod 20. This route will be in total an approximate length of 2510 metres and will be known as Bridleway AX 16/31.

Any queries relating to this Order should be referred to Helen Sparks at The Planning Inspectorate, Rights of Way Section, Room 3/A Eagle Wing, Temple Quay House, 2 The Square, Temple Quay, Bristol, BS1 6PN.
Telephone: 0303 444 5646.

Email: helen.sparks@planninginspectorate.gov.uk

Please quote reference number ROW/3217055 on all correspondence.

Any person wishing to view the statements of case and other documents relating to this Order may do so by appointment at the Council offices situated at Castlewood, Tickenham Road, Clevedon, North Somerset, BS21 6FW from 9.00am to 4.30pm, Monday to Thursday and 9.00am to 4.00pm on Friday. To arrange a viewing of the documents, please contact Mrs Elaine Bowman on Telephone Number 01934 427406.

Timetable for sending in statements of case and proofs of evidence

Within 8 weeks of the start date by [by 15 May 2019]

The Order Making Authority must ensure their statement of case is received by the Secretary of State. As soon as possible after the deadline, the Secretary of State will send a copy (excluding copies of any supporting documents - these will be available to view at the Authority's offices) to everyone who has made an objection or representation and the applicant and any other person who has written to us in respect of the Order.

Within 14 weeks of the start date [by 26 June 2019]

Everyone who has made an objection or representation and anyone who wishes to give evidence at the Inquiry must ensure their statement of case¹ is received by the Secretary of State. As soon as possible after the deadline, the Secretary of State will send full copies to the Authority. Copies will also be sent to the applicant, every person who has made an objection or representation and any other person who has written to us in respect of the Order (excluding copies of any supporting documents - these will be available to view at the Authority's offices).

Within the same period the applicant (if applicable) must ensure their statement of case is received by the Secretary of State. As soon as possible after the deadline, the Secretary of State will send a full copy to the Authority. Copies will also be sent to everyone who has made an objection or representation and any other person who has written to us in respect of the Order (excluding copies of any supporting documents - these will be available to view at the Authority's offices).

4 weeks before the date of the inquiry [by 21 August 2019]

The Authority, everyone who has made an objection or representation, the applicant (if applicable) and anyone who wishes to give evidence at the Inquiry must ensure their proof of evidence (together with any summary) is received by the Secretary of State. As soon as possible after the deadline, the Secretary of State will send copies of:

¹ If you wish to make a legal submission, this should be submitted at the same time as your statement of case. Otherwise legal submissions will have to be submitted in writing on the day of the inquiry.

- i) the Authority's proof of evidence to everyone who has made an objection or representation, the applicant and anyone who has submitted a statement of case (excluding copies of any supporting documents – although none should be submitted with a proof of evidence);
- ii) the applicant's proof of evidence to the Authority, everyone who has made an objection or representation and anyone else who has submitted a statement of case (excluding copies of any supporting documents – although none should be submitted with a proof of evidence); and
- iii) all other proofs of evidence to the Authority, the applicant, everyone who has made an objection or representation and anyone else who has submitted a statement of case (excluding copies of any supporting documents – although none should be submitted with a proof of evidence).

All parties must keep to the timetable set out above and ensure that statements of case and proofs of evidence are received by the Secretary of State on time. Late documents will be returned.

We cannot accept any libellous, racist or abusive comments. Any documents containing such comments will be returned.

Notice of order for inquiry

Wildlife and Countryside Act 1981
Section 53

North Somerset District Council

(Footpath AX16/31 to Bridleway AX16/31
Wrington Road to Cleeve Hill Road Congresbury)
Definitive Map and Statement Modification
Order No 6 2018

Director of Development and Environment
Streets and Open Spaces
Town Hall
Walliscote Grove Road
Weston-super-Mare
BS23 1UJ

File ref: Mod 20

WILDLIFE AND COUNTRYSIDE ACT 1981

**THE COUNTY OF SOMERSET DEFINITIVE MAP AND STATEMENT
AXBRIDGE RURAL DISTRICT**

**NORTH SOMERSET DISTRICT COUNCIL
(FOOTPATH AX16/31 TO BRIDLEWAY AX16/31
WRINGTON ROAD TO CLEEVE HILL ROAD CONGRESBURY)
DEFINITIVE MAP AND STATEMENT MODIFICATION ORDER NO. 6 2018**


This Order is made by North Somerset District Council ("The Council") under Section 53(2) of the Wildlife and Countryside Act 1981 ("the Act") because the Secretary of State has directed under paragraph 4(2) of Schedule 14 of the Act that an order be made because it appears to the Secretary of State that the County of Somerset Definitive Map and Statement Axbridge Rural District requires modification in consequence of an event specified in section 53(3)(c)(ii) of the Act; namely that a certain highway shown on the map and statement as a highway of a particular description ought to be there shown as a highway of a difference description.

The Council have consulted with every local authority whose area includes the land to which the Order relates. The Council hereby orders that:

1. For the purpose of this Order the relevant date is 1 June 2018.
2. The County of Somerset Definitive Map and Statement Axbridge Rural District shall be modified as described in Part 1 and Part II of the Schedule and shown on the map attached to this Order.
3. This Order shall take effect on the date it is confirmed and may be cited as the North Somerset District Council (Footpath AX 16/31 to Bridleway AX16/31 Wrington Road to Cleeve Hill Road Congresbury) Definitive Map and Statement Modification Order No.6 2018.

Given under the Common Seal of North Somerset District Council on the ^{Yth} day of June 2018.

The COMMON SEAL of)
NORTH SOMERSET)
DISTRICT COUNCIL)
was hereunto affixed in)
the presence of :-)



18112

HEAD OF LEGAL AND DEMOCRATIC SERVICES

SCHEDULE

PART I

Modification of Definitive Map

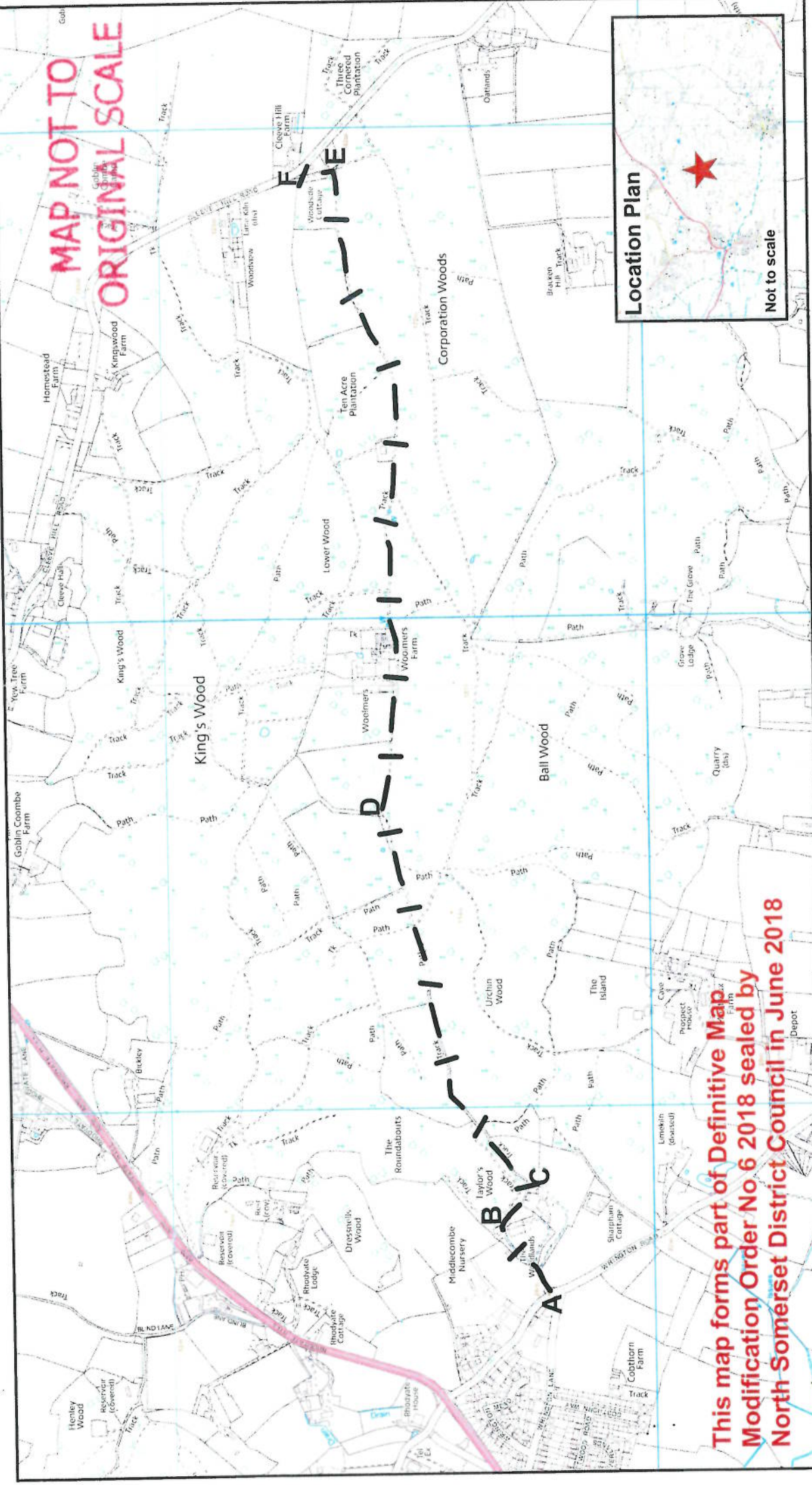
Description of public right of way to be upgraded

Upgrade of Footpath AX 16/31 to Bridleway AX 16/31

The footpath commences from point A (Grid Ref: ST44624 64219) on the adopted highway known as Wrington Road and proceeds in a north easterly direction for a distance of approximately 160 metres to point B (Grid Ref: ST44763 64310), it then proceeds in a south easterly direction for a distance of approximately 90 metres to point C (Grid Ref: ST44838 64258), it then continues in a north north easterly, then north easterly direction for a distance of approximately 840 metres to point D (Grid Ref: ST45596 64548), then in an easterly direction for a distance of approximately 1340 metres to point E (Grid Ref: ST46909 64635), then in a northerly direction for a distance of approximately 80 metres to point F (Grid Ref: ST46899 64707) as shown on the attached map EB/Mod 20. This route will be in total an approximate length of 2510 metres and will be known as Bridleway AX 16/31.


The width of this route varies and is depicted on the OS Revision of 1936 and Second Edition 1903. (1936 Revision) Between A and B the route is depicted as a bounded track of 3 metres, between B and C the route is depicted as a bounded track of 3 metres, between C and D the route is depicted as a bounded track, then unbounded track varying between 3 and 4 metres, (1936 Revision and 1903 Second Edition) between D and E the route is depicted as an unbounded track varying between 2 and 4 metres and between E and F the route is depicted as an unbounded track varying between 2 and 4 metres to its junction with Cleeve Hill Road.

MAP NOT TO ORIGINAL SCALE



This map forms part of Definitive Map Modification Order No 6 2018 sealed by North Somerset District Council in June 2018

Wildlife & Countryside Act 1981 - Sec 53 North Somerset District Council
Footpath AX 16/31 to Bridleway AX 16/31 Wrington Lane to Clevee Hill Road
Definitive Map Modification Order No 6 2018



Map No. EB/Mod 20	Scale 1:10560	North ↑
Grid Reference ST446642 - 469647	Date 25 May 2018	
Development & Environment Public Rights of Way Streets and Open Spaces North Somerset Council Town Hall Walliscote Grove Road Weston-super-Mare BS23 1UJ	Claimed Bridleway - --- --- ---	A-B-C-D-E-F
Tel: 01934 888 802		

© Crown copyright and database rights 2016 Ordnance Survey 100023397. You are not permitted to copy, sub-license, distribute or sell any of this data to third parties in any form.

PART II

Modification of Definitive Statement

Map No.	Class & Right of Way	Description of Route				Particulars as to position, width, limitations or conditions as in the opinion of the Authority it is expedient to record	Reason for inclusion
		From		To			
		County Road or Right of Way	Location (with bounding property Nos.)	County Road or Right of Way	Location (with bounding property Nos.)		
EB/Mod 20	Bridleway AX16/31	Wrington Road USRN 47818047	ST 44626 64220	Cleeve Hill Road USRN 47804185	ST 46906 64698	The bridleway commences on the adopted highway known as Wrington Road and proceeds in a north easterly direction for a distance of approximately 160 metres, it then proceeds in a south easterly direction for a distance of approximately 90 metres, it then continues in a north north easterly, then north easterly direction for a distance of approximately 840 metres, then in an easterly direction for a distance of approximately 1340 metres, then in a northerly direction for a distance of approximately 80 metres as shown on the attached map EB/Mod 20. This route will be in total an approximate length of 2510 metres and will be known as	Wildlife and Countryside Act 1981 Modification of Definitive Map upgrading Footpath AX16/31 to Bridleway AX16/31

	<p>Bridleway AX 16/31.</p> <p>The width of this route varies and is depicted on the OS Revision of 1936 and Second Edition 1903. (1936 Revision) Between A and B the route is depicted as a bounded track of 3 metres, between B and C the route is depicted as a bounded track of 3 metres, between C and D the route is depicted as a bounded track, then unbounded track varying between 3 and 4 metres. (1936 Revision and 1903 Second Edition) between D and E the route is depicted as an unbounded track varying between 2 and 4 metres and between E and F the route is depicted as an unbounded track varying between 2 and 4 metres to its junction with Cleeve Hill Road.</p>							
--	------------------------------------------------------------------------------------------------------------------------------------------------------------------------------------------------------------------------------------------------------------------------------------------------------------------------------------------------------------------------------------------------------------------------------------------------------------------------------------------------------------------------------------------------------------------------------------------------------------------------------------------------------------------------------------------	--	--	--	--	--	--	--