

Map Series Information:

These plans show the land potentially required during construction, the construction features, access requirements and infrastructure associated with construction of the Proposed Scheme. The plans also show the construction phase arrangements for public access using Public Rights of Way.

The base mapping shown on the plans is reflective of 2017 Ordnance Survey (OS) data.

Main Map Legend

- Route in tunnel
- Route on surface
- Depot, station, headhouse or portal building
- Community area boundary
- Existing railway station
- County boundary
- District/Borough boundary
- Map sheets included in this community area with an SES2 design change or an AP2 amendment
- Map sheets included in this community area with no amendment
- Map sheets not included in this community area
- Phase One Map sheets included in this community area with an SES2 design change or an AP2 amendment

Map Number **CT-05-INDEX-CA1**

Map Name
**Index Map of:
Construction Phase
SES2 and AP2 ES**

Community Area 1:
Fradley to Colton



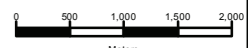
HS2 Ltd accept no responsibility for any circumstances, which arise from the reproduction of this map after alteration, amendment or abbreviation or if it is issued in part or issued incomplete in any way.



Registered in England. Registration number 06791686.
Registered office: 2 Snowhill, Queensway,
Birmingham B4 6GA.

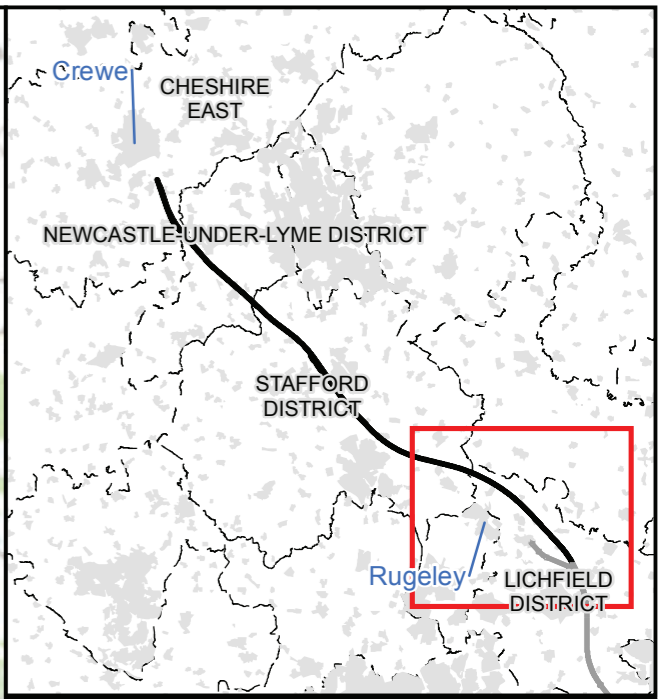
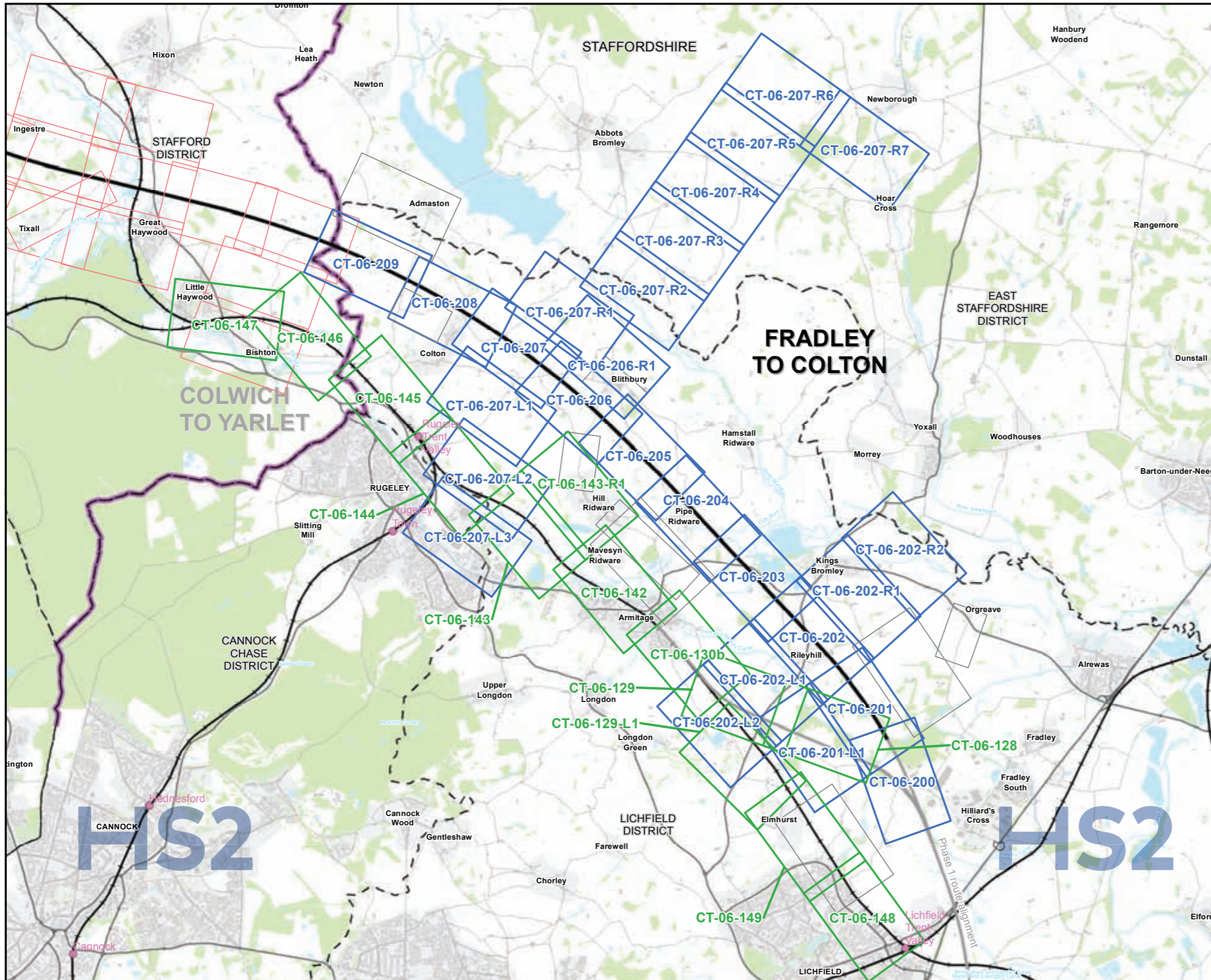
Scale at A3: 1:70:000

© Crown copyright and database rights 2017
Ordnance Survey Licence Number 100049190.



Doc Number: 2PT02-ARP-EV-MAP-000-510001-P01.2

Date: 15/01/19



Map Series Information:

These maps show permanent features, infrastructure, restored land, and areas for landscaping, screening and ecological mitigation associated with the Proposed Scheme.

The base mapping shown on the plans is reflective of 2017 Ordnance Survey (OS) data.

Main Map Legend		
	Route in tunnel	
	Route on surface	
	Depot, station, headhouse or portal building	
	Community area boundary	
	Existing railway station	
	County boundary	
	District/Borough boundary	
	Map sheets included in this community area with an SES2 design change or an AP2 amendment	
	Map sheets included in this community area with no amendment	
	Map sheets not included in this community area	

Map Number	CT-06-INDEX-CA1
Map Name	Index Map of: Proposed Scheme SES2 and AP2 ES
Community Area 1:	Fradley to Colton

HS2

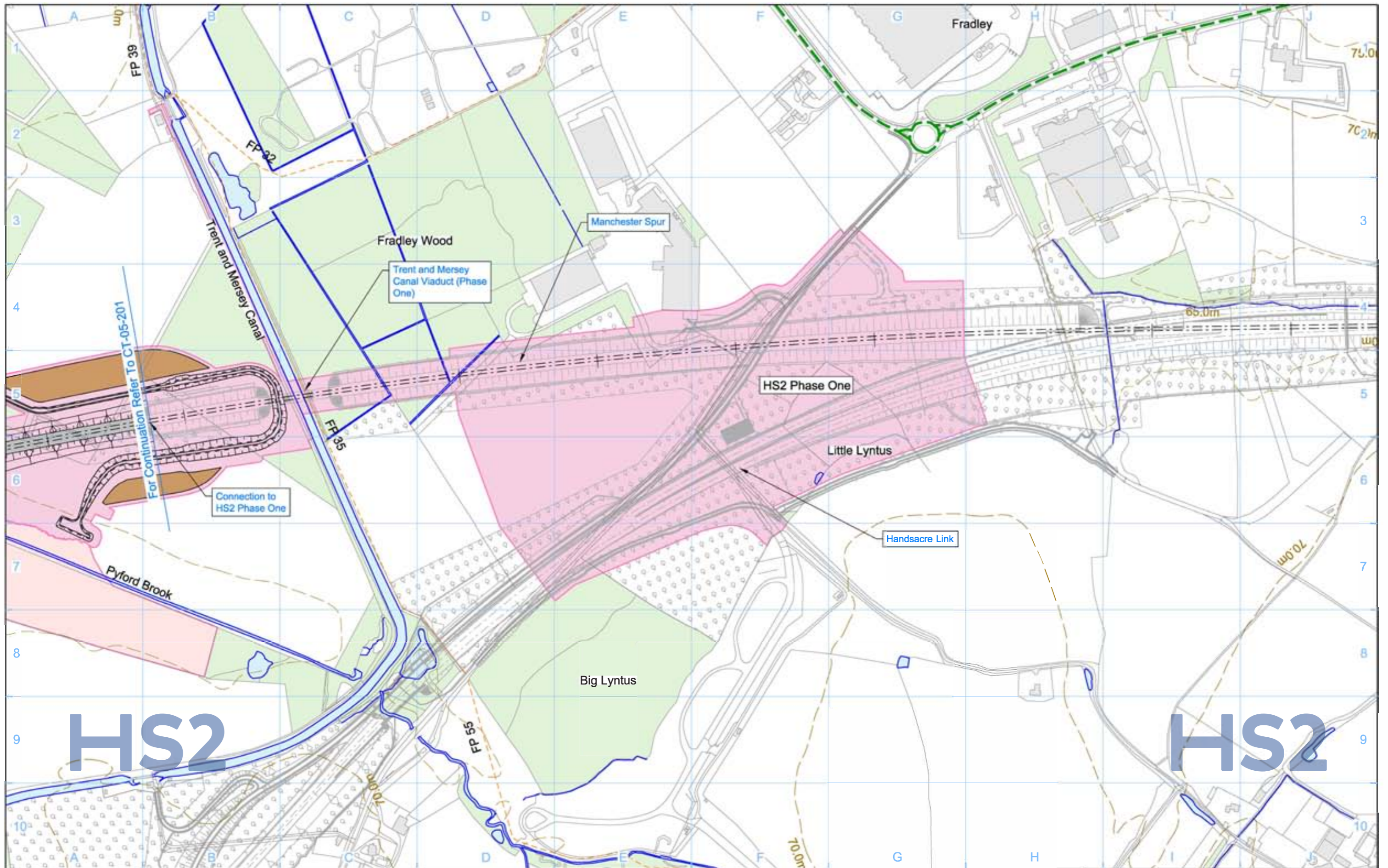
Registered in England. Registration number 06791686.
Registered office: 2 Snowhill, Queensway, Birmingham B4 6GA.

Scale at A3: 1:70:000

© Crown copyright and database rights 2017
Ordnance Survey Licence Number 100049190.

Doc Number: 2PT02-ARP-EV-MAP-000-509001-P01.2

Date: 15/01/19



Legend	
	Depot, station, headhouse or portal building
	Tunnel portal
	Main construction compound
	Satellite construction compound
	Railway systems compound
	Temporary material stockpile
	Borrow Pit
	Storage / prefabrication / laydown areas
	Land potentially required during construction
	Extent of land potentially required during construction for mitigation planting
	Temporary replacement community facility
	Community Area boundary
	Tunnels external extent
	Construction traffic route
	Existing public right of way (PRoW)
	New, diverted or realigned PRoW
	Stopped-up PRoW
	Temporary PRoW diversion / realignment
	Landscape earthworks
	Engineering earthworks
	Temporary highway diversion / realignment
	Main utility works
	Rail alignment Chainage (e.g. 10+000)
	Existing woodland
	Existing buildings
	Existing inland water
	Existing watercourse
	Existing contours
	Rail alignment formation
	Temporary workers accommodation

Map Number	CT-05-200
Map Name	Construction Phase
Community Area	CA1 Fradley to Colton

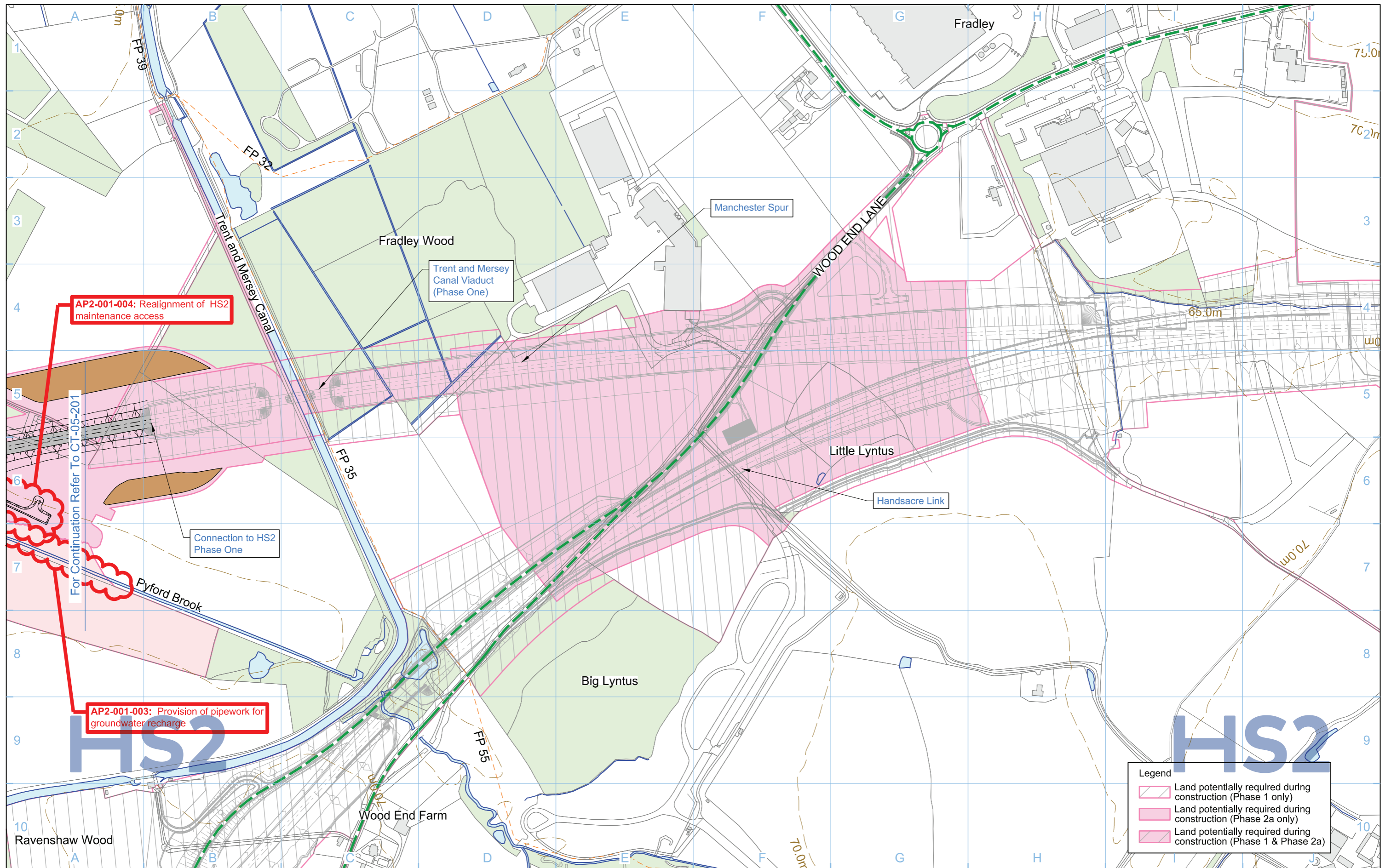
HS2 Ltd accept no responsibility for any circumstances, which arise from the reproduction of this map after alteration, amendment or abbreviation or if it is issued in part or issued incomplete in any way.

Registered in England. Registration number 06791686
 Registered office: 2 Snow Hill, Queensway, Birmingham, B4 6GA

Scale at A3: 1:5,000

© Crown copyright and database rights 2017.
 Ordnance Survey Licence Number 100049190.

Doc Number: C861-ARP-EV-DPL-000-055200 **P03** **Date:** 08/06/17



AP2-001-004: Realignment of HS2 maintenance access

For Continuation Refer To CT-05-201

AP2-001-003: Provision of pipework for groundwater recharge

- Legend**
- Depot, station, headhouse or portal building
 - Tunnel portal
 - Main construction compound
 - Satellite construction compound
 - Railway systems compound
 - Temporary material stockpile

- Borrow Pit
- Storage / prefabrication / laydown areas
- Land potentially required during construction
- Extent of land potentially required during construction for mitigation planting
- Temporary replacement community facility

- Community Area boundary
- Tunnels external extent
- Construction traffic route
- Existing public right of way (PRoW)
- New, diverted or realigned PRoW
- Stopped-up PRoW
- Temporary PRoW diversion / realignment

- Landscape earthworks
- Engineering earthworks
- Temporary highway diversion / realignment
- Main utility works
- Rail alignment Chainage (e.g. 10+000)

- Existing woodland
- Existing buildings
- Existing inland water
- Existing watercourse
- Existing contours
- Rail alignment formation
- Temporary workers accommodation

Map Number: **CT-05-200**

Map Name: **Construction Phase SES2 and AP2 ES**

Community Area: CA1 Fradley to Colton

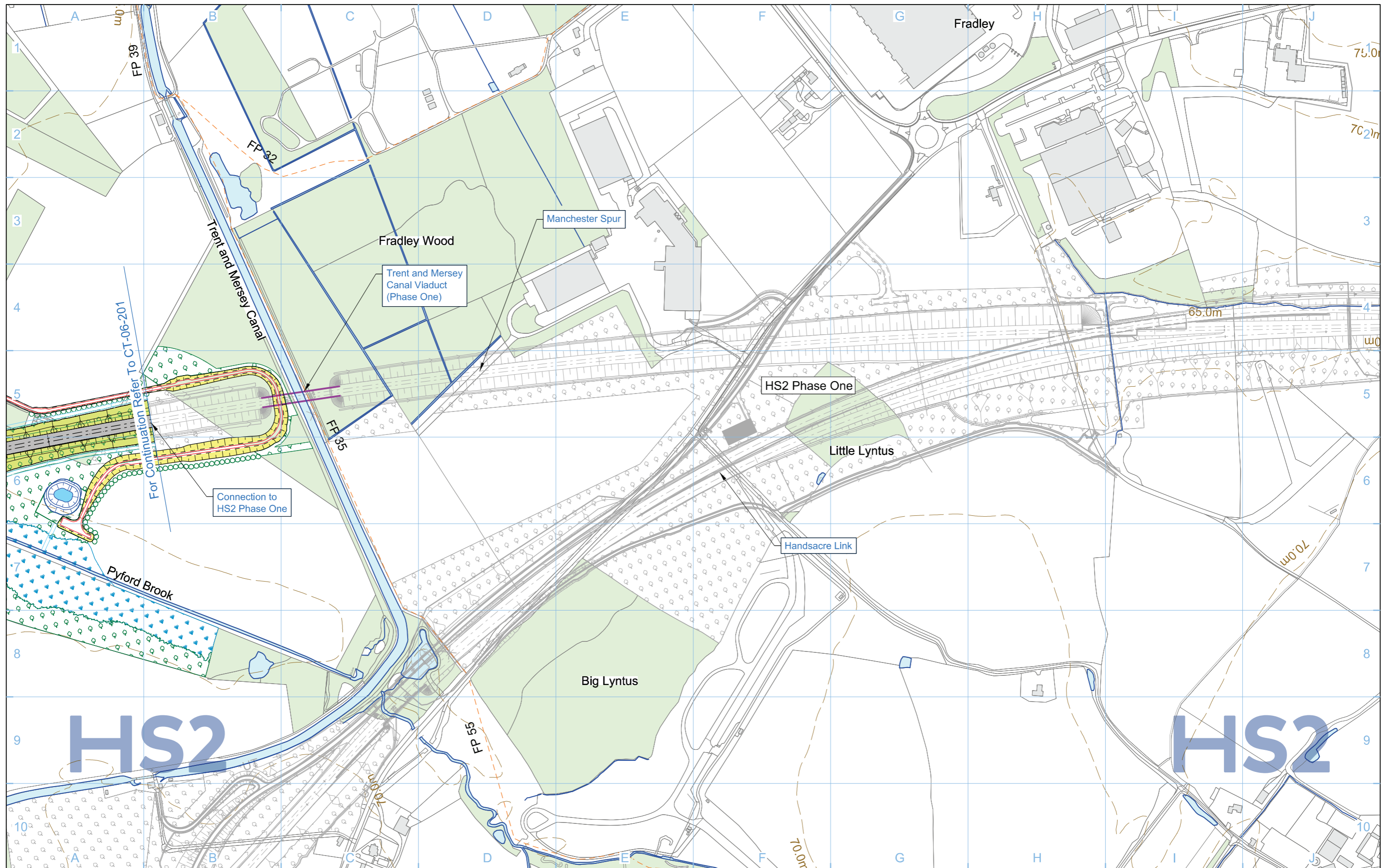
HS2

Registered in England
 Registration No. 06791686
 Registered office:
 2 Snow Hill, Queensway,
 Birmingham, B4 6GA

Scale at A3: 1:5,000

© Crown copyright and database rights 2018.
 Ordnance Survey Licence Number 100049190.

Doc Number: 2PT02-ARP-EV-DPL-000-055200 P03 Date: 10/01/19



Legend	
	Depot, station, headhouse or portal building
	Tunnel portal
	Electricity substation
	Land drainage area
	Ecological mitigation pond
	Balancing pond
	Replacement floodplain storage
	Woodland habitat creation
	Wetland habitat creation
	Grassland habitat creation
	Landscape mitigation planting (scrub / woodland)
	Grassed areas
	Sustainable placement
	Public realm/Replacement community facility
	Engineering earthworks
	Landscape earthworks
	Rail alignment formation
	Returned to suitable development use
	County boundary
	Borough / District boundary
	Community Area boundary
	Watercourse diversion
	or Existing watercourse
	Ditches - new
	Hedgerow habitat creation
	UT Main utility works
	Existing public right of way (PRoW)
	New, diverted or realigned PRoW
	Stopped-up PRoW
	Tunnels external extent
	Existing woodland
	Existing buildings
	Existing inland water
	Existing contours
	HS2 access road
	Noise fence barrier
	Rail alignment
	Chainage (e.g. 10+000)

Map Number	CT-06-200
Map Name	Proposed Scheme
Community Area	CA1 Fradley to Colton

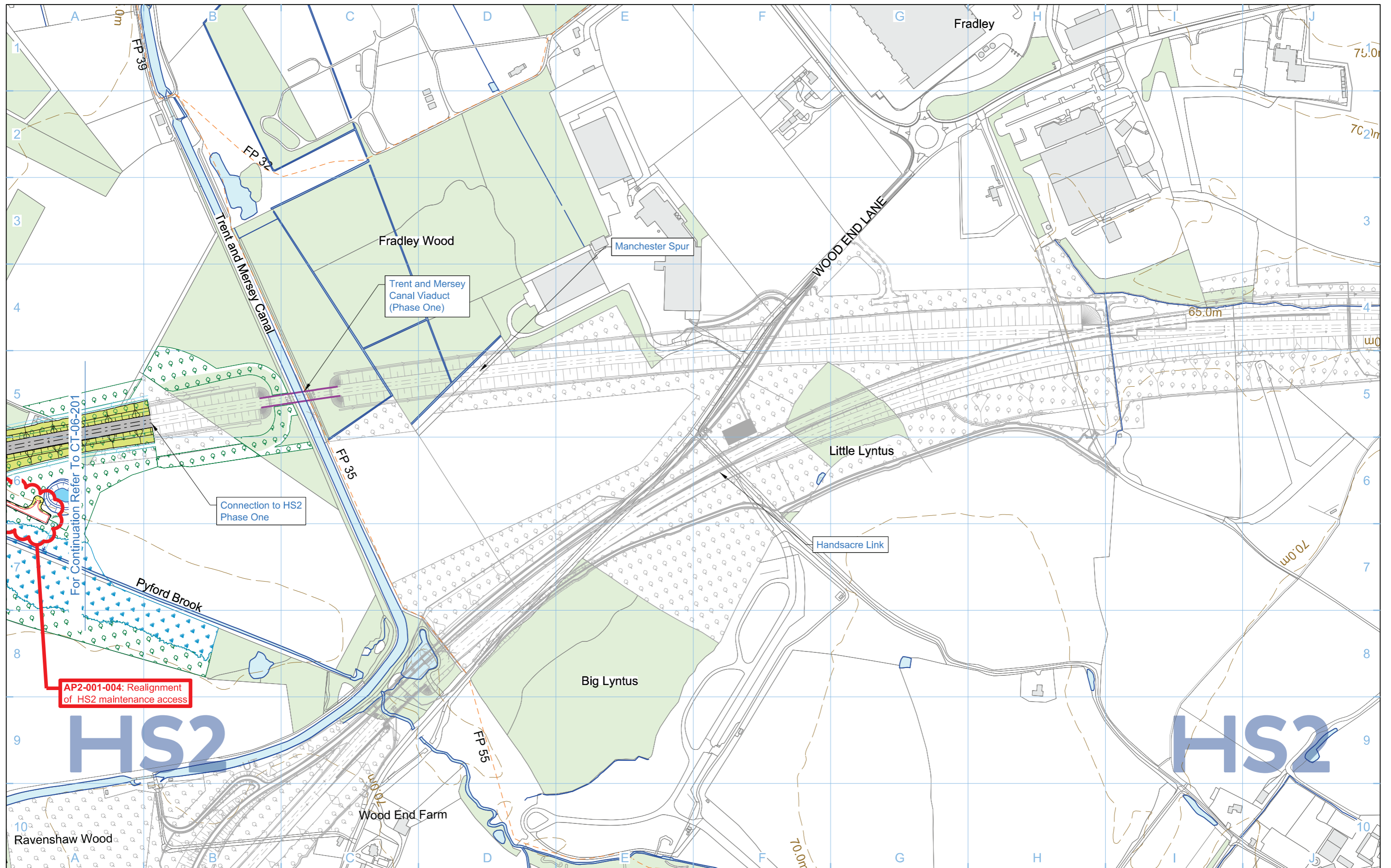
Registered in England, Registration number 06791686
Registered offices 2 Snow Hill, Queensway,
Birmingham, B4 6GA

Scale at A3: 1:5,000

Metres

© Crown copyright and database rights 2017.
Ordnance Survey Licence Number 100049190.

Doc Number: C861-ARP-EV-DPL-000-056200 **P03** **Date:** 08/06/17



- Legend**
- Depot, station, headhouse or portal building
 - Tunnel portal
 - Electricity substation
 - Land drainage area
 - Ecological mitigation pond
 - Balancing pond

- Replacement floodplain storage
- Woodland habitat creation
- Wetland habitat creation
- Grassland habitat creation
- Landscape mitigation planting (scrub / woodland)
- Grassed areas
- Local placement of surplus excavated material

- Public realm/Replacement community facility
- Engineering earthworks
- Landscape earthworks
- Rail alignment formation
- Returned to suitable development use
- County boundary
- Borough / District boundary

- Community Area boundary
- Watercourse diversion
- Existing watercourse
- Ditches - new
- Hedgerow habitat creation
- Main utility works
- Existing public right of way (PRoW)
- New, diverted or realigned PRoW
- Stopped-up PRoW
- Tunnels external extent

- Existing woodland
- Existing buildings
- Existing inland water
- Existing contours
- HS2 access road
- Noise fence barrier
- Rail alignment
- Chainage (e.g. 10+000)

Map Number
CT-06-200

Map Name
**Proposed Scheme
SES2 and AP2 ES**

Community Area
CA1 Fradley to Colton

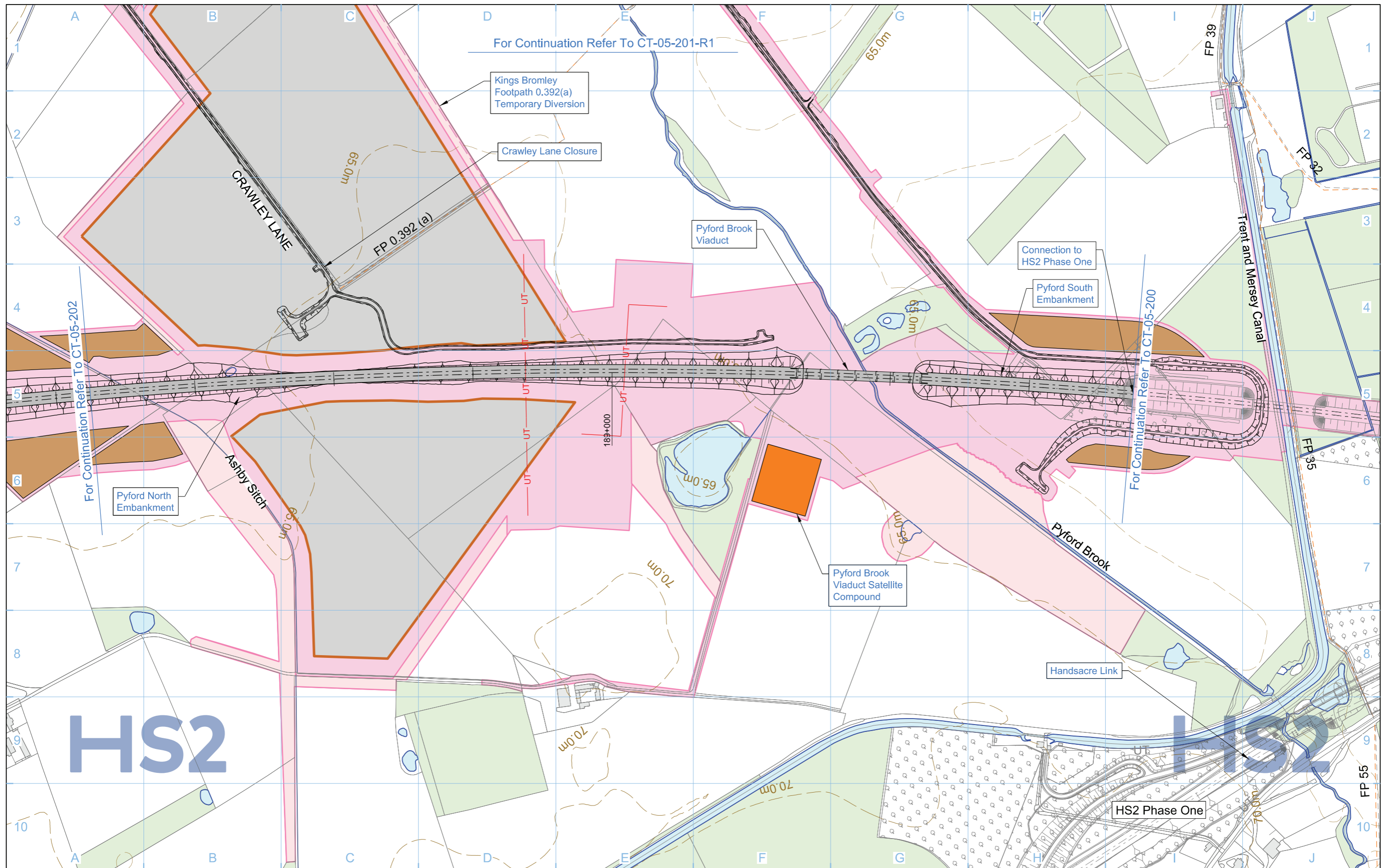
HS2

Registered in England
Registration No. 06791686
Registered office:
2 Snow Hill, Queensway,
Birmingham, B4 6GA

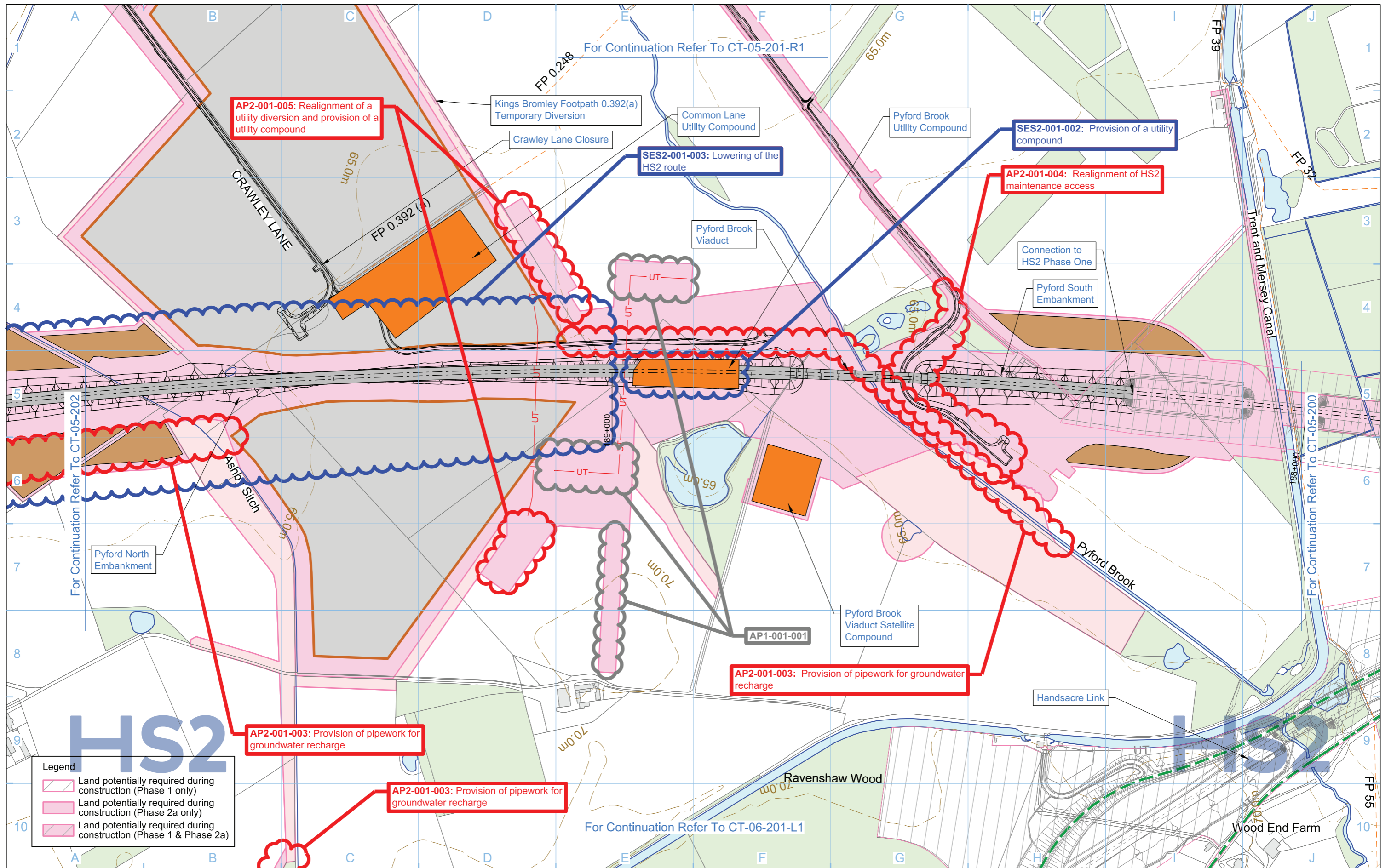
Scale at A3: 1:5,000

© Crown copyright and database rights 2018.
Ordnance Survey Licence Number 100049190.

Doc Number: 2PT02-ARP-EV-DPL-000-056200 P03 Date: 10/01/19



Legend 		Map Number CT-05-201 Map Name Construction Phase Community Area CA1 Fradley to Colton	 HS2 Ltd accept no responsibility for any circumstances, which arise from the reproduction of this map after alteration, amendment or abbreviation or if it is issued in part or issued incomplete in any way. Registered in England, Registration number 06791686 Registered offices 2 Snow Hill, Queensway, Birmingham, B4 6GA Scale at A3: 1:5,000 0 50 100 150 200 250 Metres © Crown copyright and database rights 2017, Ordnance Survey Licence Number 100049190. Doc Number: C861-ARP-EV-DPL-000-055201 P07 Date: 08/06/17
-------------------	--	---	---



Legend

- Land potentially required during construction (Phase 1 only)
- Land potentially required during construction (Phase 2a only)
- Land potentially required during construction (Phase 1 & Phase 2a)

Legend

- Depot, station, headhouse or portal building
- Tunnel portal
- Main construction compound
- Satellite construction compound
- Railway systems compound
- Temporary material stockpile

- Borrow Pit
- Storage / prefabrication / laydown areas
- Land potentially required during construction
- Extent of land potentially required during construction for mitigation planting
- Temporary replacement community facility

- Community Area boundary
- Tunnels external extent
- Construction traffic route
- Existing public right of way (PRoW)
- New, diverted or realigned PRoW
- Stopped-up PRoW
- Temporary PRoW diversion / realignment

- Landscape earthworks
- Engineering earthworks
- Temporary highway diversion / realignment
- Main utility works
- Rail alignment Chainage (e.g. 10+000)

- Existing woodland
- Existing buildings
- Existing inland water
- Existing watercourse
- Existing contours
- Rail alignment formation
- Temporary workers accommodation

Map Number: **CT-05-201**

Map Name: **Construction Phase SES2 and AP2 ES**

Community Area: CA1 Fradley to Colton

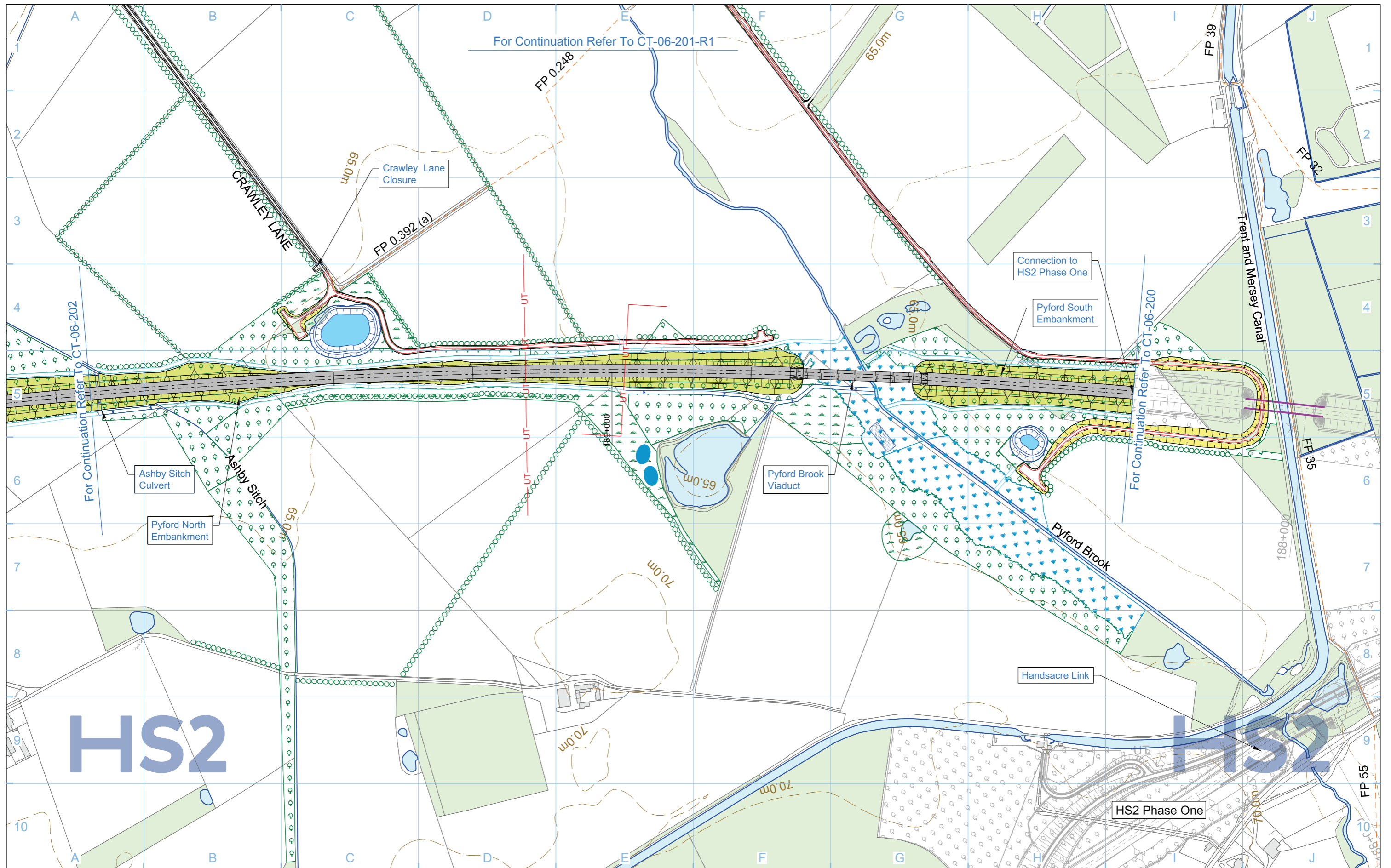
HS2

Registered in England
 Registration No. 06791686
 Registered office:
 2 Snow Hill, Queensway,
 Birmingham, B4 6GA

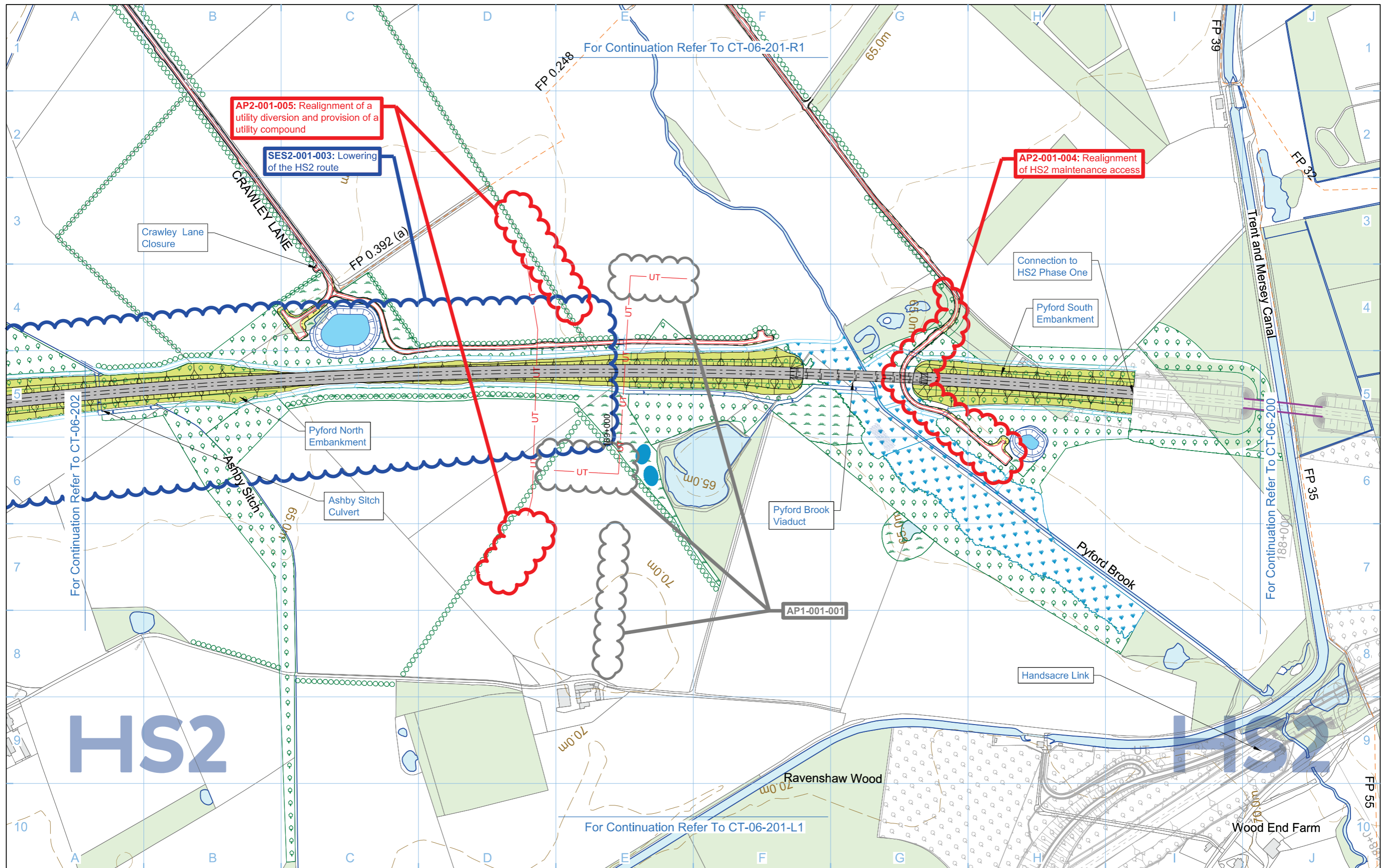
Scale at A3: 1:5,000

© Crown copyright and database rights 2018.
 Ordnance Survey Licence Number 100049190.

Doc Number: 2PT02-ARP-EV-DPL-000-055201 P05 Date: 16/01/19

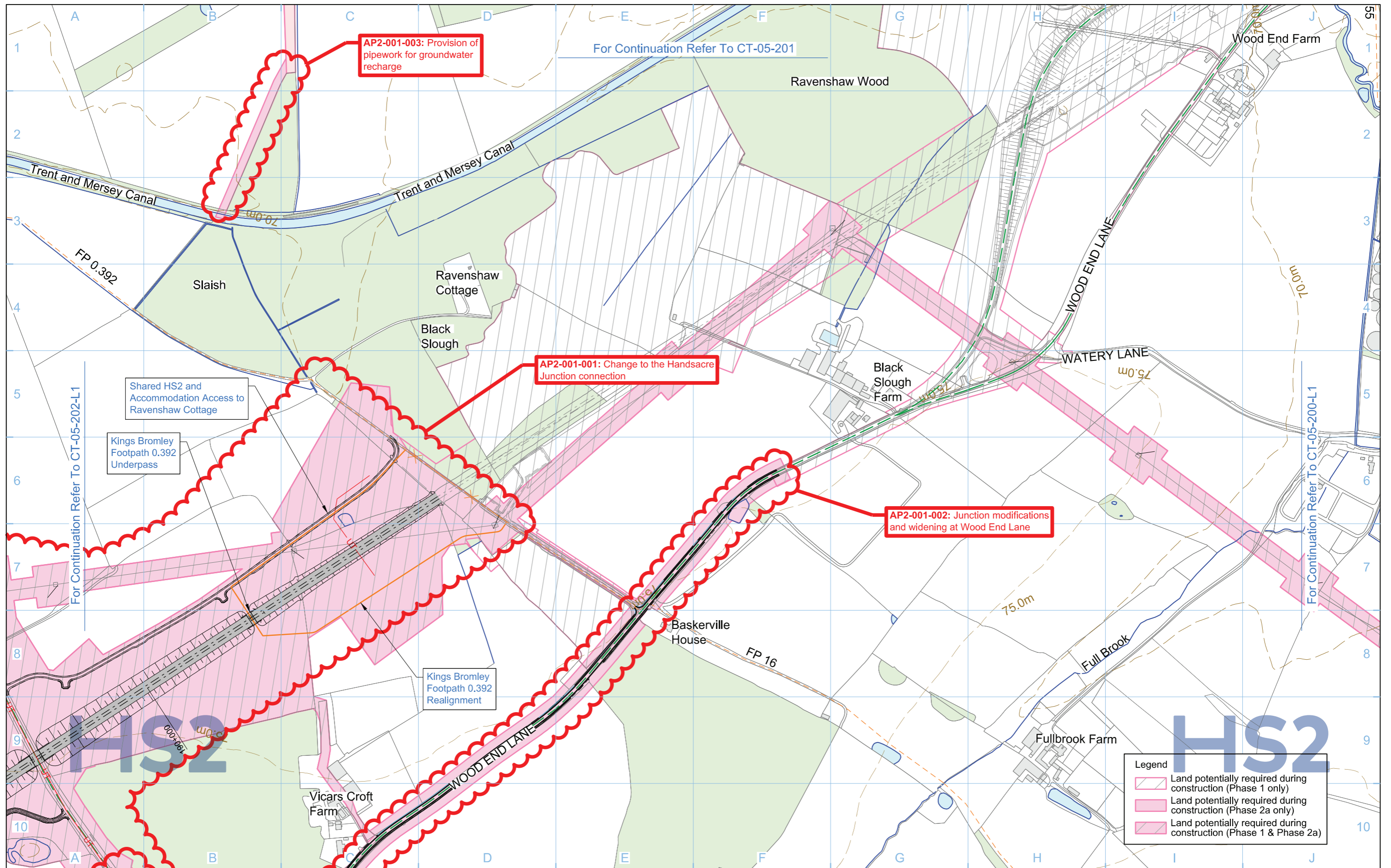


Legend 		Map Number CT-06-201 Proposed Scheme Community Area CA1 Fradley to Colton	 HS2 Ltd accept no responsibility for any circumstances, which arise from the reproduction of this map after alteration, amendment or abbreviation or if it is issued in part or issued incomplete in any way. Registered in England, Registration number 06791686 Registered offices 2 Snow Hill, Queensway, Birmingham, B4 6GA Scale at A3: 1:5,000 © Crown copyright and database rights 2017, Ordnance Survey Licence Number 100049190. Doc Number: C861-ARP-EV-DPL-000-056201 P06 Date: 07/06/17
-------------------	--	---	--



Legend 		Map Number CT-06-201 Map Name Proposed Scheme SES2 and AP2 ES Community Area CA1 Fradley to Colton	 Registered in England Registration No. 06791686 Registered office: 2 Snow Hill, Queensway, Birmingham, B4 6GA Scale at A3: 1:5,000 © Crown copyright and database rights 2018, Ordnance Survey Licence Number 100049190. Doc Number: 2PT02-ARP-EV-DPL-000-056201 P04 Date: 16/01/19
-------------------	--	--	--

No corresponding page in the main ES



Legend

	Depot, station, headhouse or portal building
	Tunnel portal
	Main construction compound
	Satellite construction compound
	Railway systems compound
	Temporary material stockpile

	Borrow Pit
	Storage / prefabrication / laydown areas
	Land potentially required during construction
	Extent of land potentially required during construction for mitigation planting
	Temporary replacement community facility

	Community Area boundary
	Tunnels external extent
	Construction traffic route
	Existing public right of way (PRoW)
	New, diverted or realigned PRoW
	Stopped-up PRoW
	Temporary PRoW diversion / realignment

	Landscape earthworks
	Engineering earthworks
	Temporary highway diversion / realignment
	Main utility works
	Rail alignment Chainage (e.g. 10+000)

	Existing woodland
	Existing buildings
	Existing inland water
	Existing watercourse
	Existing contours
	Rail alignment formation
	Temporary workers accommodation

Map Number	CT-05-201-L1
Map Name	Construction Phase SES2 and AP2 ES
Community Area	CA1 Fradley to Colton

HS2

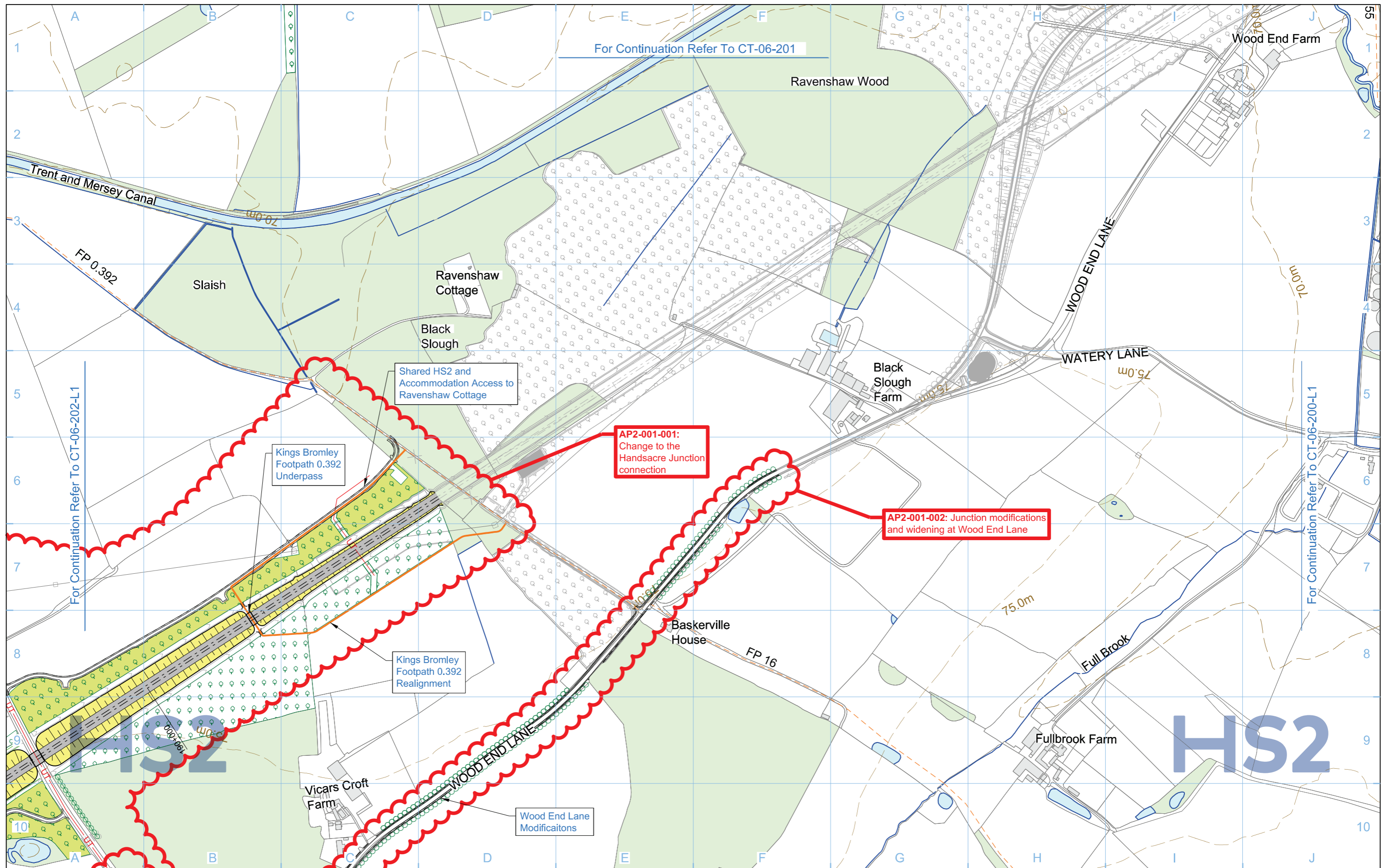
Registered in England
 Registration No. 06791686
 Registered office:
 2 Snow Hill, Queensway,
 Birmingham, B4 6GA

Scale at A3: 1:5,000

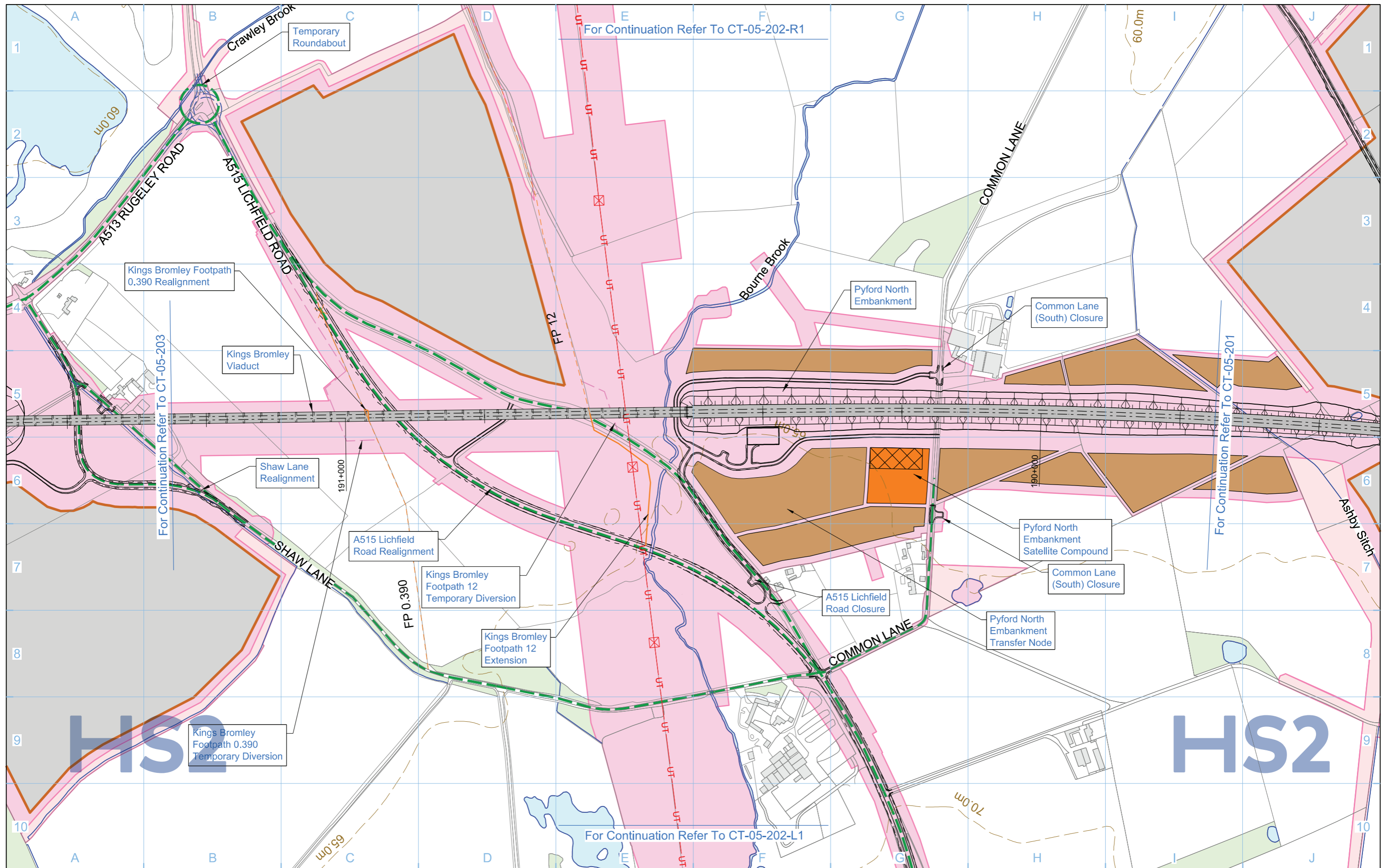
© Crown copyright and database rights 2018,
 Ordnance Survey Licence Number 100049190.

Doc Number: 2PT02-ARP-EV-DPL-000-055501 P04 Date: 16/01/19

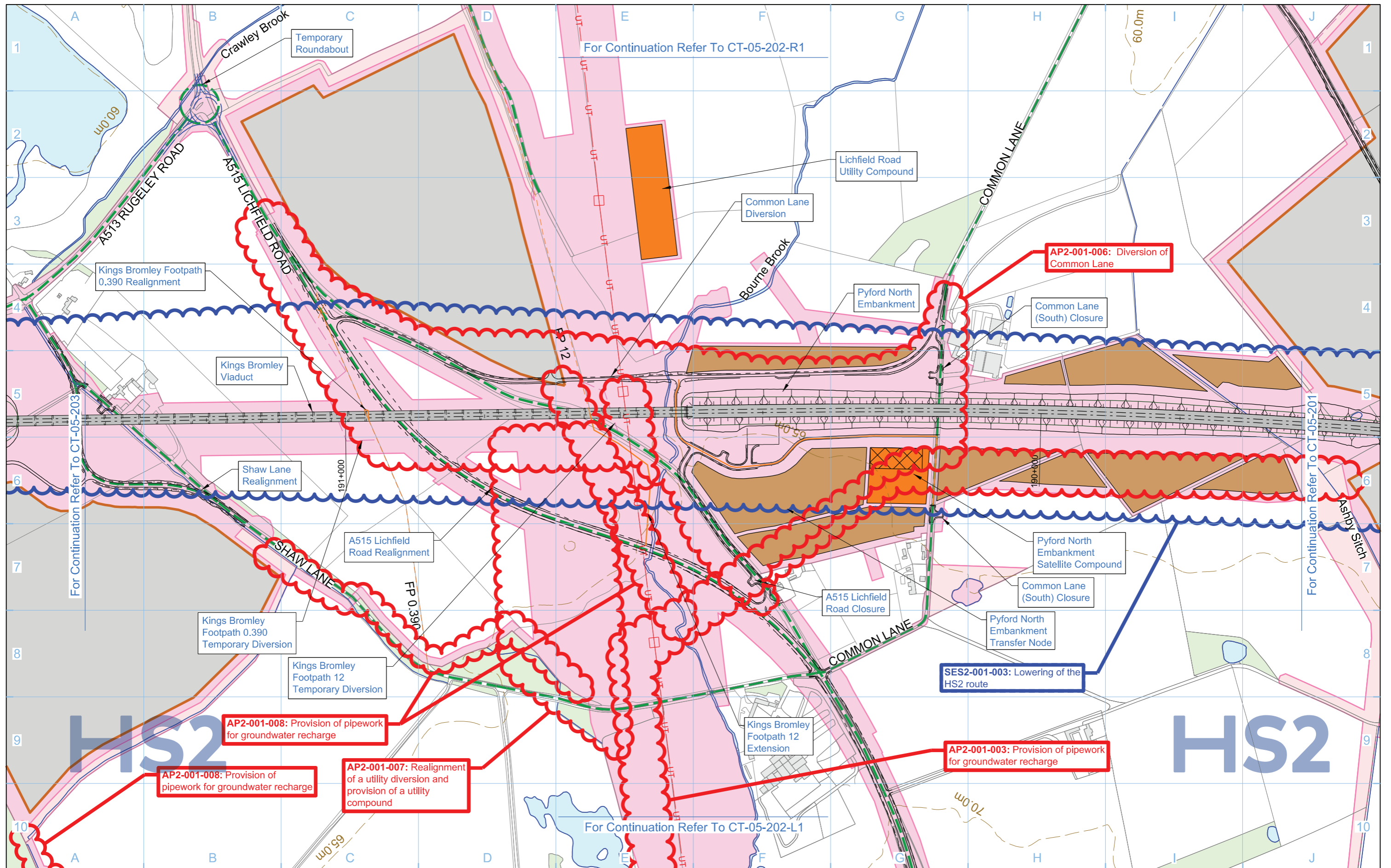
No corresponding page in the main ES



Legend 		Map Number CT-06-201-L1 Map Name Proposed Scheme SES2 and AP2 ES Community Area CA1 Fradley to Colton	 <small>Registered in England Registration No. 06791686 Registered office: 2 Snow Hill, Queensway, Birmingham, B4 6GA</small> Scale at A3: 1:5,000 <small>© Crown copyright and database rights 2018, Ordnance Survey Licence Number 100049190.</small> Doc Number: 2PT02-ARP-EV-DPL-000-056501 P05 Date: 16/01/19
-------------------	--	---	---



Legend <ul style="list-style-type: none"> Depot, station, headhouse or portal building Tunnel portal Main construction compound Satellite construction compound Railway systems compound Temporary material stockpile 		<ul style="list-style-type: none"> Borrow Pit Storage / prefabrication / laydown areas Land potentially required during construction Extent of land potentially required during construction for mitigation planting Temporary replacement community facility 		<ul style="list-style-type: none"> Community Area boundary Tunnels external extent Construction traffic route Existing public right of way (PRoW) New, diverted or realigned PRoW Stopped-up PRoW Temporary PRoW diversion / realignment 		<ul style="list-style-type: none"> Landscape earthworks Engineering earthworks Temporary highway diversion / realignment Main utility works Rail alignment Chainage (e.g. 10+000) 		<ul style="list-style-type: none"> Existing woodland Existing buildings Existing inland water Existing watercourse Existing contours Rail alignment formation Temporary workers accommodation 	
Map Number CT-05-202		Map Name Construction Phase				<small>HS2 Ltd accept no responsibility for any circumstances, which arise from the reproduction of this map after alteration, amendment or abbreviation or if it is issued in part or issued incomplete in any way.</small>			
Community Area CA1 Fradley to Colton		<small>Registered in England, Registration number 06791686 Registered offices 2 Snow Hill, Queensway, Birmingham, B4 6GA</small>		<small>Scale at A3: 1:5,000</small> 		<small>© Crown copyright and database rights 2017. Ordnance Survey Licence Number 100049190.</small>		<small>Doc Number: C861-ARP-EV-DPL-000-055202 P07 Date: 08/06/17</small>	



Legend	
	Depot, station, headhouse or portal building
	Tunnel portal
	Main construction compound
	Satellite construction compound
	Railway systems compound
	Temporary material stockpile
	Borrow Pit
	Storage / prefabrication / laydown areas
	Land potentially required during construction
	Extent of land potentially required during construction for mitigation planting
	Temporary replacement community facility
	Community Area boundary
	Tunnels external extent
	Construction traffic route
	Existing public right of way (PRoW)
	New, diverted or realigned PRoW
	Stopped-up PRoW
	Temporary PRoW diversion / realignment
	Landscape earthworks
	Engineering earthworks
	Temporary highway diversion / realignment
	Main utility works
	Rail alignment Chainage (e.g. 10+000)
	Existing woodland
	Existing buildings
	Existing inland water
	Existing watercourse
	Existing contours
	Rail alignment formation
	Temporary workers accommodation

Map Number: **CT-05-202**

Map Name: **Construction Phase SES2 and AP2 ES**

Community Area: CA1 Fradley to Colton

HS2

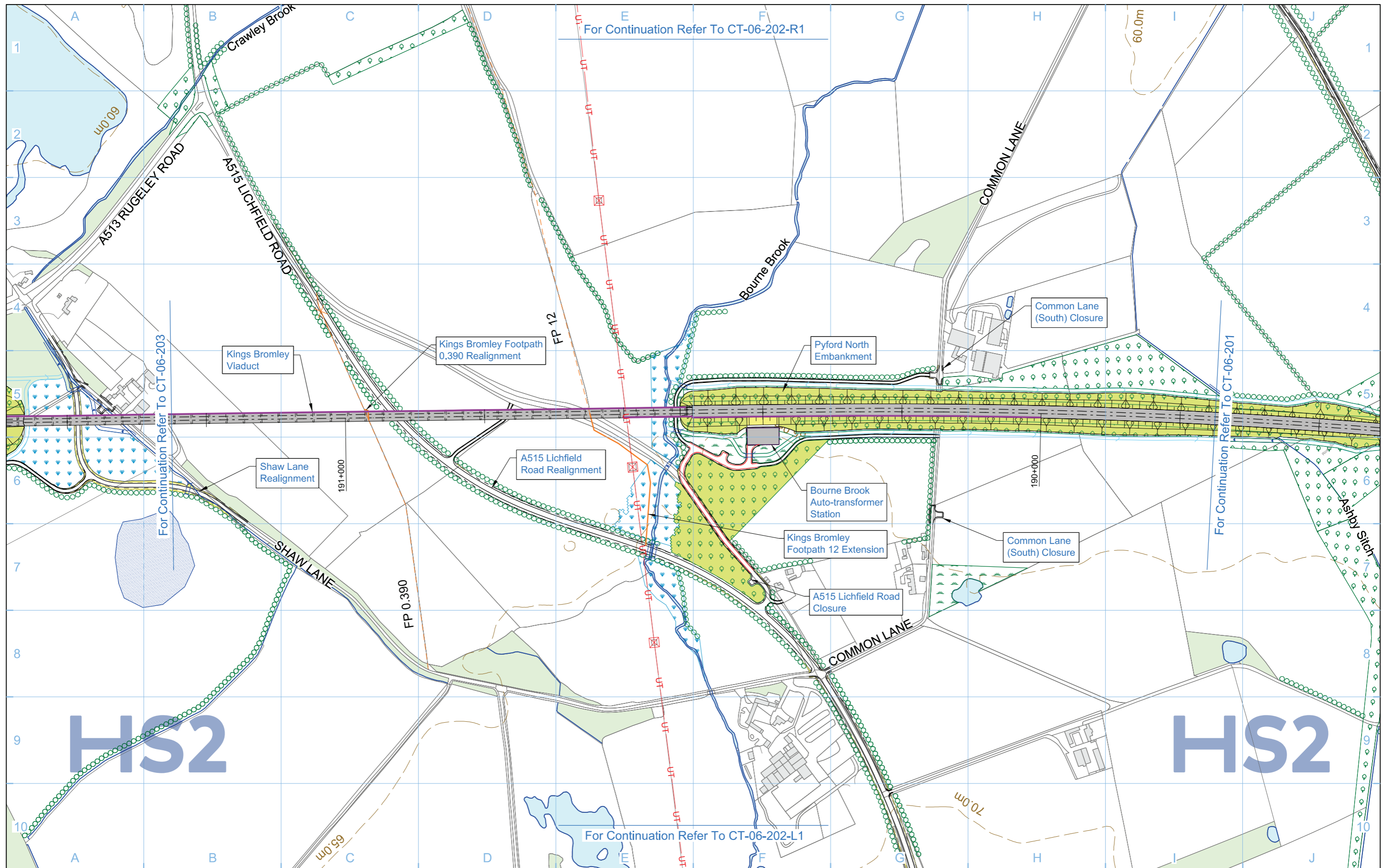
Registered in England
Registration No. 06791686
Registered office:
2 Snow Hill, Queensway,
Birmingham, B4 6GA

Scale at A3: 1:5,000

0 50 100 150 200 250
Metres

© Crown copyright and database rights 2018.
Ordnance Survey Licence Number 100049190.

Doc Number: 2PT02-ARP-EV-DPL-000-055202 P03 Date: 10/01/19



- Legend**
- Depot, station, headhouse or portal building
 - Tunnel portal
 - Electricity substation
 - Land drainage area
 - Ecological mitigation pond
 - Balancing pond

- Replacement floodplain storage
- Woodland habitat creation
- Wetland habitat creation
- Grassland habitat creation
- Landscape mitigation planting (scrub / woodland)
- Grassed areas
- Sustainable placement

- Public realm/Replacement community facility
- Engineering earthworks
- Landscape earthworks
- Rail alignment formation
- Returned to suitable development use
- County boundary
- Borough / District boundary

- Community Area boundary
- Watercourse diversion
- Existing watercourse
- Ditches - new
- Hedgerow habitat creation
- Main utility works
- Existing public right of way (PRoW)
- New, diverted or realigned PRoW
- Stopped-up PRoW
- Tunnels external extent

- Existing woodland
- Existing buildings
- Existing inland water
- Existing contours
- HS2 access road
- Noise fence barrier
- Rail alignment
- Chainage (e.g. 10+000)

Map Number: **CT-06-202**

Map Name: **Proposed Scheme**

Community Area: **CA1 Fradley to Colton**

hs2

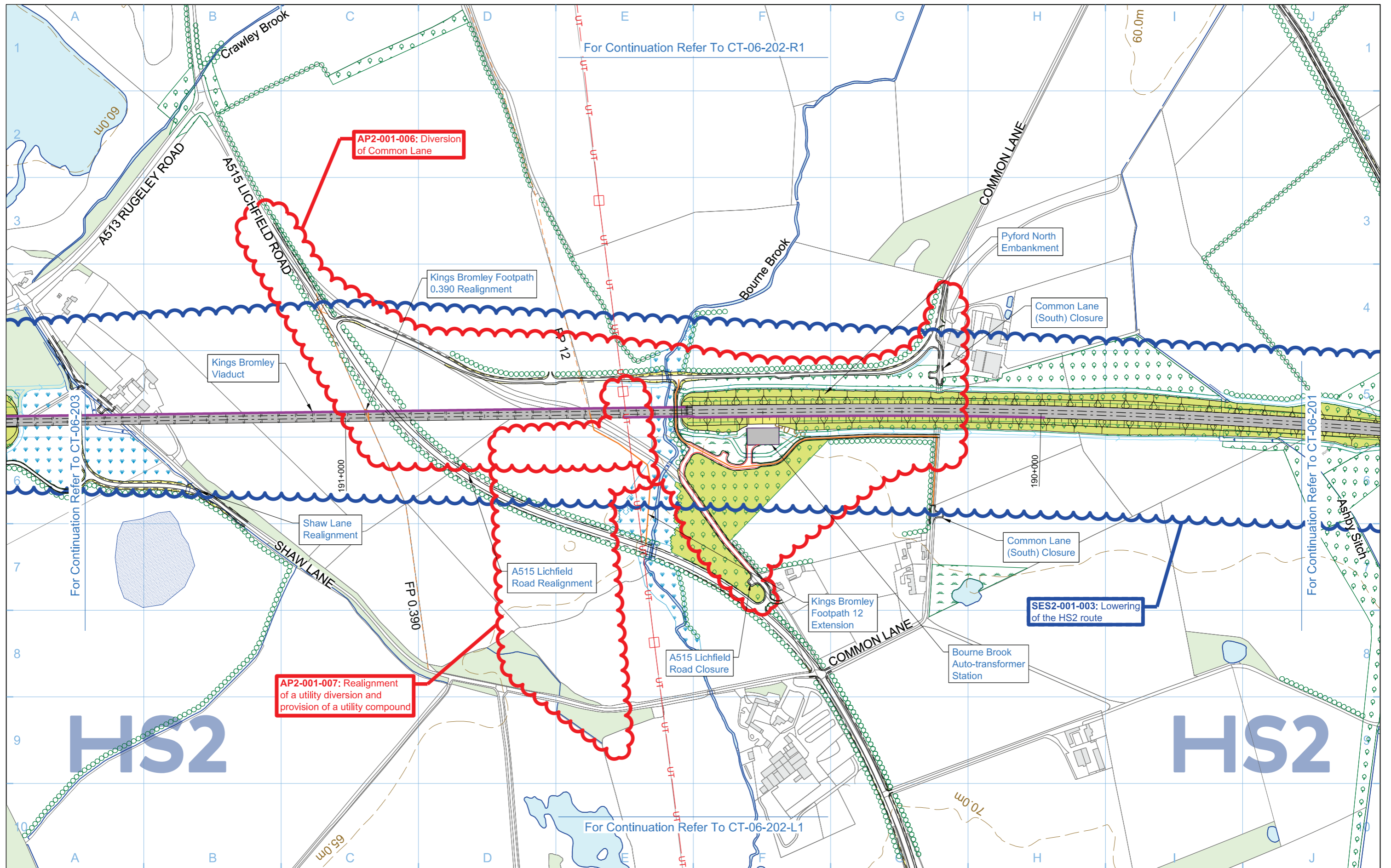
Registered in England, Registration number 06791686
Registered offices 2 Snow Hill, Queensway, Birmingham, B4 6GA

Scale at A3: 1:5,000

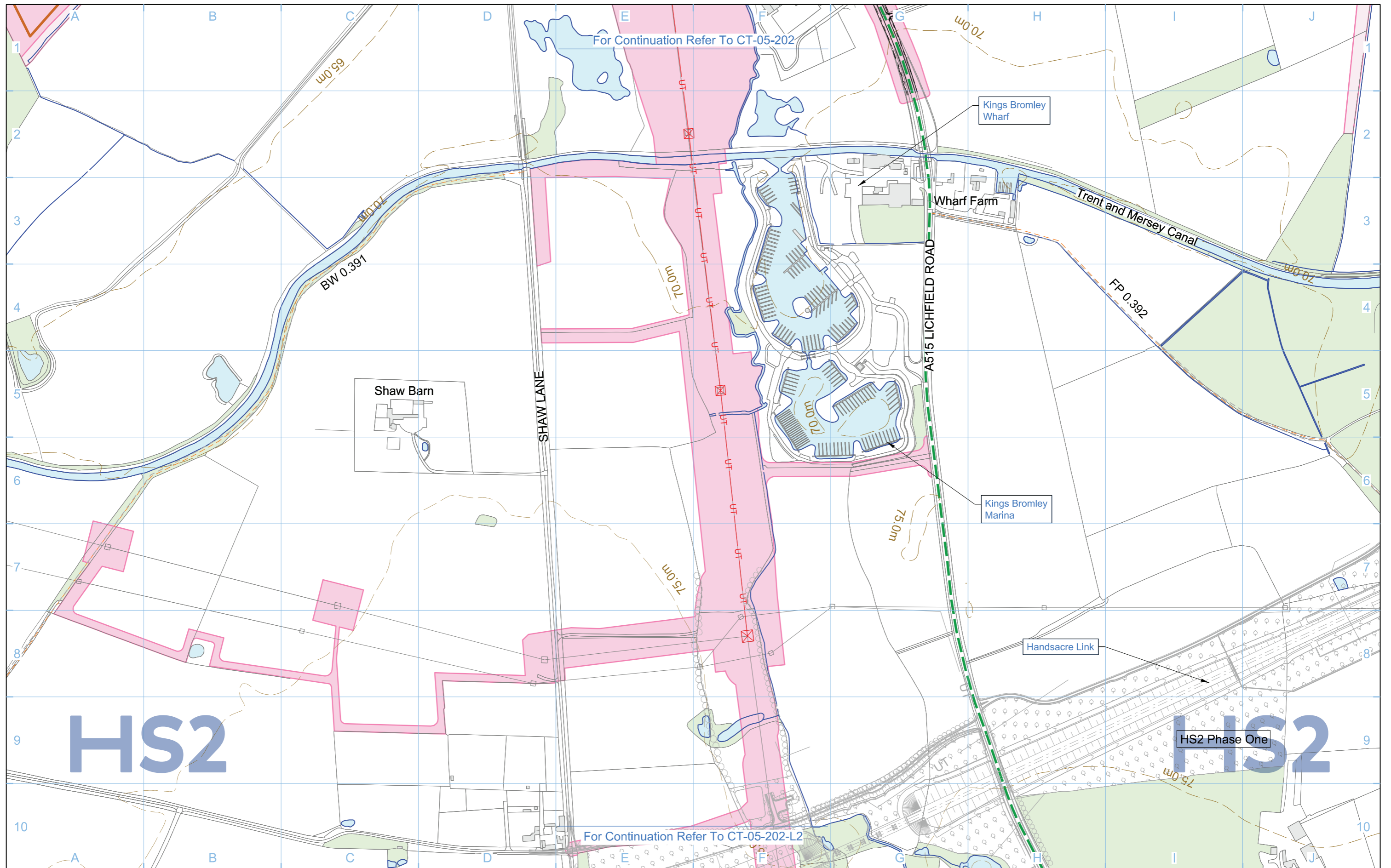
0 50 100 150 200 250 Metres

© Crown copyright and database rights 2017. Ordnance Survey Licence Number 100049190.

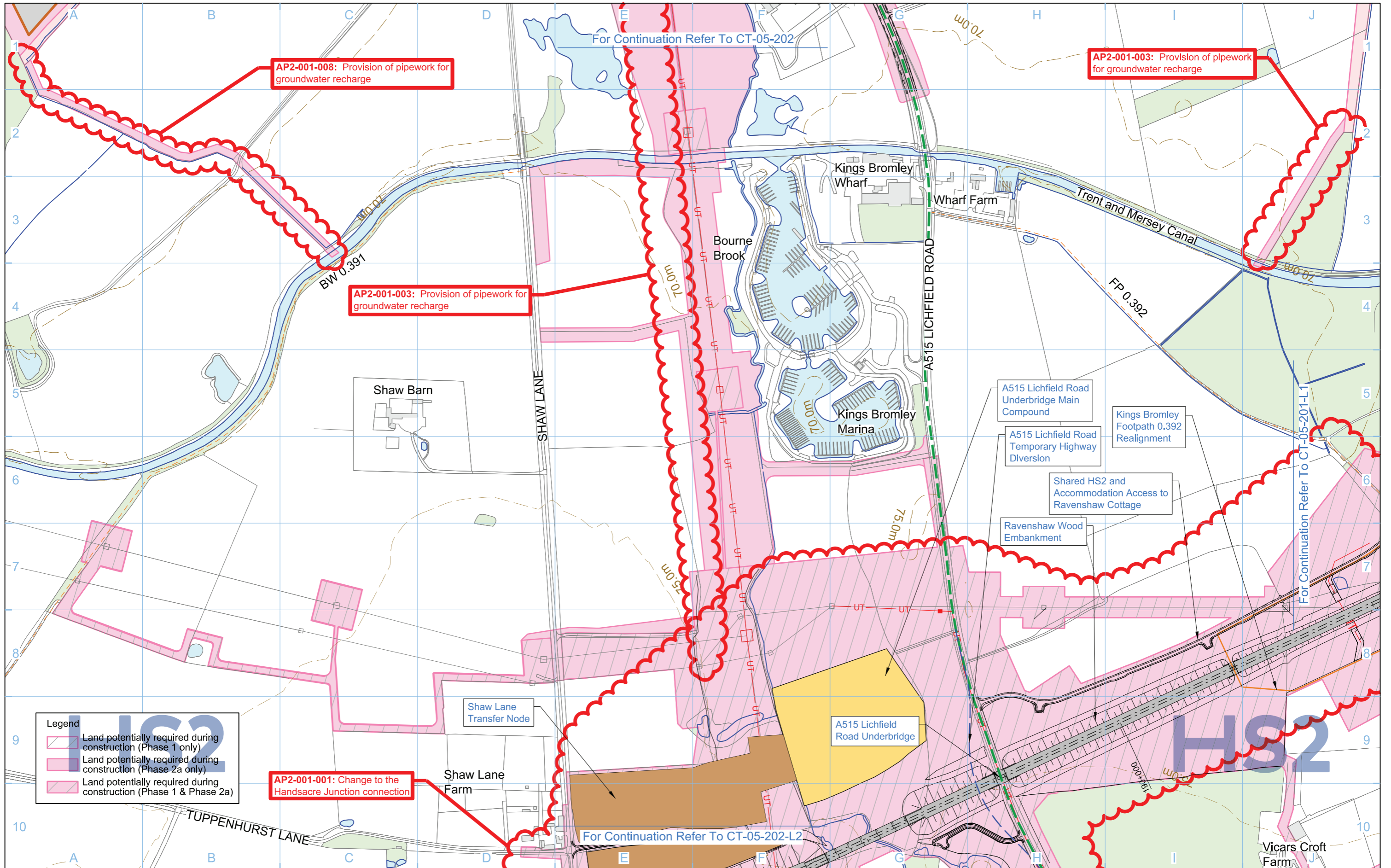
Doc Number: C861-ARP-EV-DPL-000-056202 P05 Date: 07/06/17



Legend <ul style="list-style-type: none"> Depot, station, headhouse or portal building Tunnel portal Electricity substation Land drainage area Ecological mitigation pond Balancing pond 		<ul style="list-style-type: none"> Replacement floodplain storage Woodland habitat creation Wetland habitat creation Grassland habitat creation Landscape mitigation planting (scrub / woodland) Grassed areas Local placement of surplus excavated material 		<ul style="list-style-type: none"> Public realm/Replacement community facility Engineering earthworks Landscape earthworks Rail alignment formation Returned to suitable development use County boundary Borough / District boundary 		<ul style="list-style-type: none"> Community Area boundary Watercourse diversion Existing watercourse Ditches - new Hedgerow habitat creation Main utility works Existing public right of way (PRoW) New, diverted or realigned PRoW Stopped-up PRoW Tunnels external extent 		<ul style="list-style-type: none"> Existing woodland Existing buildings Existing inland water Existing contours HS2 access road Noise fence barrier Rail alignment Chainage (e.g. 10+000) 		Map Number CT-06-202 Map Name Proposed Scheme SES2 and AP2 ES Community Area CA1 Fradley to Colton		<p>Registered in England Registration No. 06791686 Registered office: 2 Snow Hill, Queensway, Birmingham, B4 6GA</p> <p>Scale at A3: 1:5,000</p> <p>© Crown copyright and database rights 2018. Ordnance Survey Licence Number 100049190.</p> <p>Doc Number: 2PT02-ARP-EV-DPL-000-056202 P03 Date: 10/01/19</p>	
--	--	---	--	---	--	--	--	---	--	--	--	---	--



Legend 							
Map Number CT-05-202-L1		Map Name Construction Phase				<small>HS2 Ltd accept no responsibility for any circumstances, which arise from the reproduction of this map after alteration, amendment or abbreviation or if it is issued in part or issued incomplete in any way.</small>	
Community Area CA1 Fradley to Colton		<small>Registered in England, Registration number 06791686 Registered offices 2 Snow Hill, Queensway, Birmingham, B4 6GA</small>		<small>Scale at A3: 1:5,000</small> 		<small>© Crown copyright and database rights 2017, Ordnance Survey Licence Number 100049190.</small>	
Doc Number: C861-ARP-EV-DPL-000-055302		P06		Date: 08/06/17			



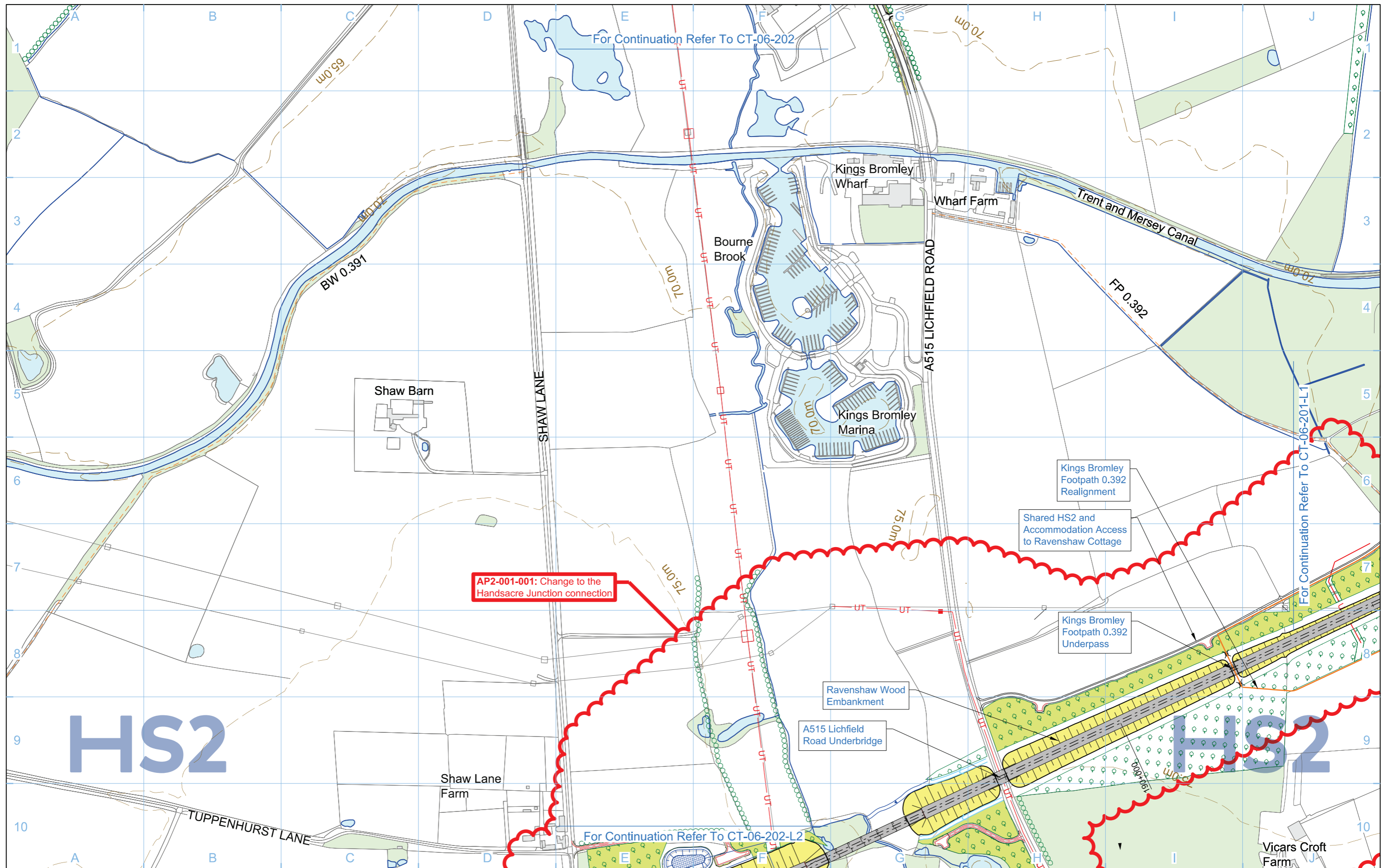
Legend

- Land potentially required during construction (Phase 1 only)
- Land potentially required during construction (Phase 2a only)
- Land potentially required during construction (Phase 1 & Phase 2a)

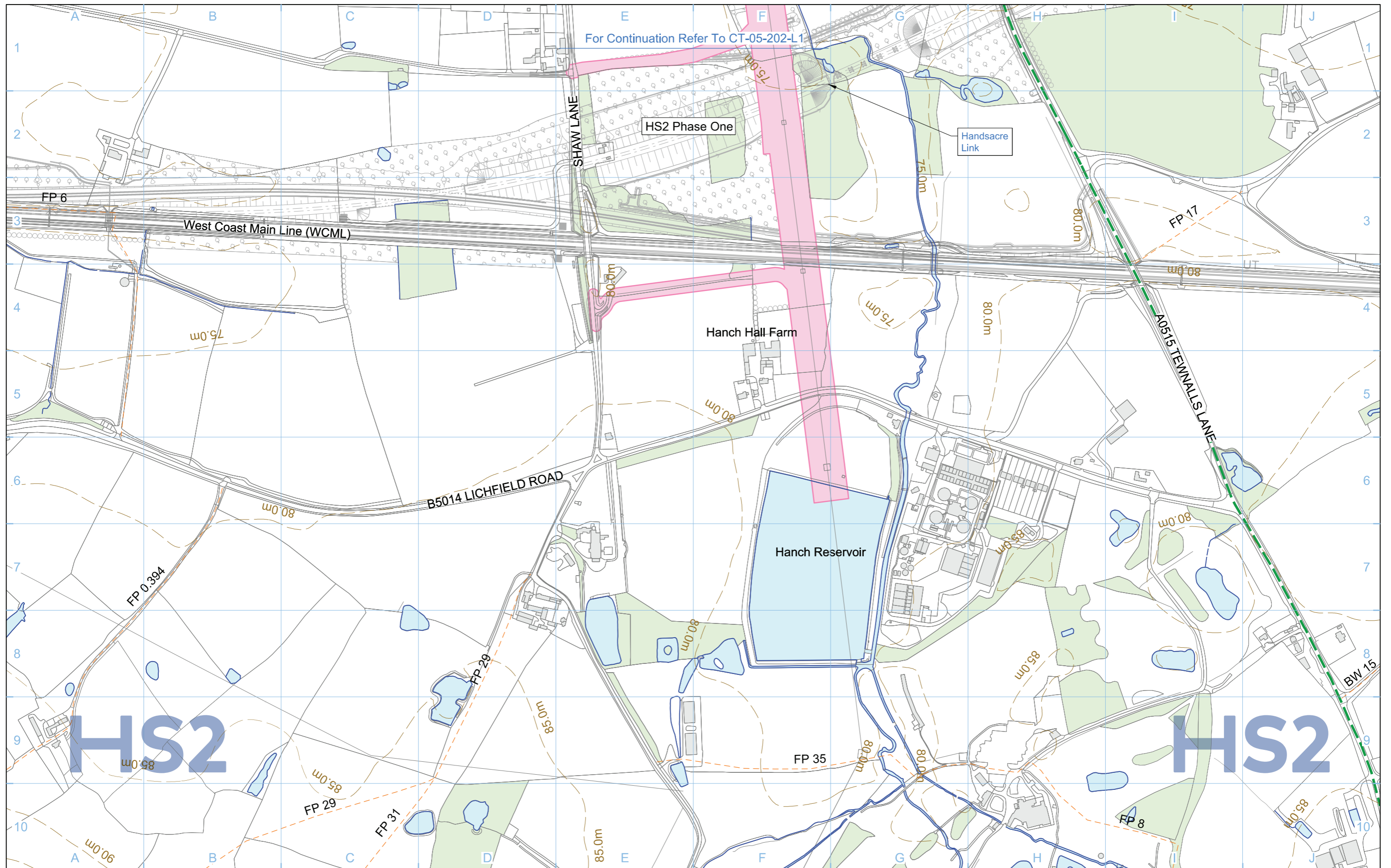
<p>Legend</p> <ul style="list-style-type: none"> Depot, station, headhouse or portal building Tunnel portal Main construction compound Satellite construction compound Railway systems compound Temporary material stockpile 	<ul style="list-style-type: none"> Borrow Pit Storage / prefabrication / laydown areas Land potentially required during construction Extent of land potentially required during construction for mitigation planting Temporary replacement community facility 	<ul style="list-style-type: none"> Community Area boundary Tunnels external extent Construction traffic route Existing public right of way (PRoW) New, diverted or realigned PRoW Stopped-up PRoW Temporary PRoW diversion / realignment 	<ul style="list-style-type: none"> Landscape earthworks Engineering earthworks Temporary highway diversion / realignment Main utility works Rail alignment Chainage (e.g. 10+000) 	<ul style="list-style-type: none"> Existing woodland Existing buildings Existing inland water Existing watercourse Existing contours Rail alignment formation Temporary workers accommodation 	<p>Map Number: CT-05-202-L1</p> <p>Map Name: Construction Phase SES2 and AP2 ES</p> <p>Community Area: CA1 Fradley to Colton</p>	<p>HS2</p> <p>Registered in England Registration No. 06791686 Registered office: 2 Snow Hill, Queensway, Birmingham, B4 6GA</p> <p>Scale at A3: 1:5,000</p> <p>© Crown copyright and database rights 2018. Ordnance Survey Licence Number 100049190.</p> <p>Doc Number: 2PT02-ARP-EV-DPL-000-055502 P03 Date: 10/01/19</p>
---	--	---	--	--	--	---



Legend 		Map Number CT-06-202-L1	 <small>HS2 Ltd accept no responsibility for any circumstances, which arise from the reproduction of this map after alteration, amendment or abbreviation or if it is issued in part or issued incomplete in any way.</small> <small>Registered in England, Registration number 06791686 Registered offices 2 Snow Hill, Queensway, Birmingham, B4 6GA</small> <small>Scale at A3: 1:5,000</small> <small>© Crown copyright and database rights 2017, Ordnance Survey Licence Number 100049190.</small> Doc Number: C861-ARP-EV-DPL-000-056302 P04 Date: 08/06/17
Map Name Proposed Scheme			
Community Area CA1 Fradley to Colton			

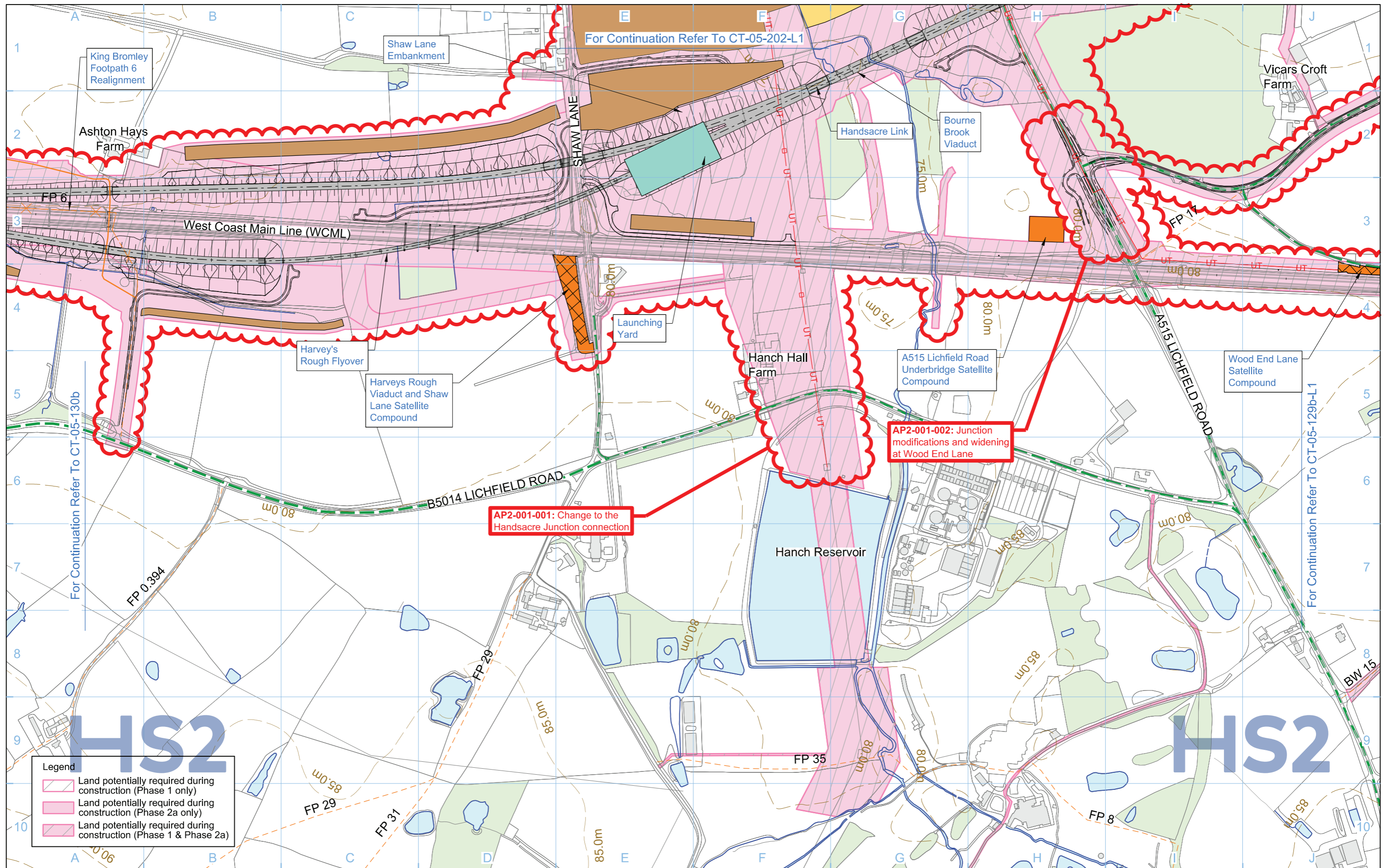


Legend 		Map Number CT-06-202-L1 Map Name Proposed Scheme SES2 and AP2 ES Community Area CA1 Fradley to Colton	 <small>Registered in England Registration No. 06791686 Registered office: 2 Snow Hill, Queensway, Birmingham, B4 6GA</small> Scale at A3: 1:5,000 <small>© Crown copyright and database rights 2018, Ordnance Survey Licence Number 100049190.</small> Doc Number: 2PT02-ARP-EV-DPL-000-056502 P03 Date: 10/01/19
-------------------	--	---	---



For Continuation Refer To CT-05-202-L1

Legend 					
Map Number CT-05-202-L2		Map Name Construction Phase			
Community Area CA1 Fradley to Colton		Registered in England, Registration number 06791686 Registered offices 2 Snow Hill, Queensway, Birmingham, B4 6GA		Scale at A3: 1:5,000 	
Doc Number: C861-ARP-EV-DPL-000-055702		P03		Date: 08/06/17	



Legend	
	Land potentially required during construction (Phase 1 only)
	Land potentially required during construction (Phase 2a only)
	Land potentially required during construction (Phase 1 & Phase 2a)

Legend	
	Depot, station, headhouse or portal building
	Tunnel portal
	Main construction compound
	Satellite construction compound
	Railway systems compound
	Temporary material stockpile
	Borrow Pit
	Storage / prefabrication / laydown areas
	Land potentially required during construction
	Extent of land potentially required during construction for mitigation planting
	Temporary replacement community facility

	Community Area boundary
	Tunnels external extent
	Construction traffic route
	Existing public right of way (PRoW)
	New, diverted or realigned PRoW
	Stopped-up PRoW
	Temporary PRoW diversion / realignment

	Landscape earthworks
	Engineering earthworks
	Temporary highway diversion / realignment
	Main utility works
	Rail alignment Chainage (e.g. 10+000)

	Existing woodland
	Existing buildings
	Existing inland water
	Existing watercourse
	Existing contours
	Rail alignment formation
	Temporary workers accommodation

Map Number	CT-05-202-L2
Map Name	Construction Phase SES2 and AP2 ES
Community Area	CA1 Fradley to Colton

HS2

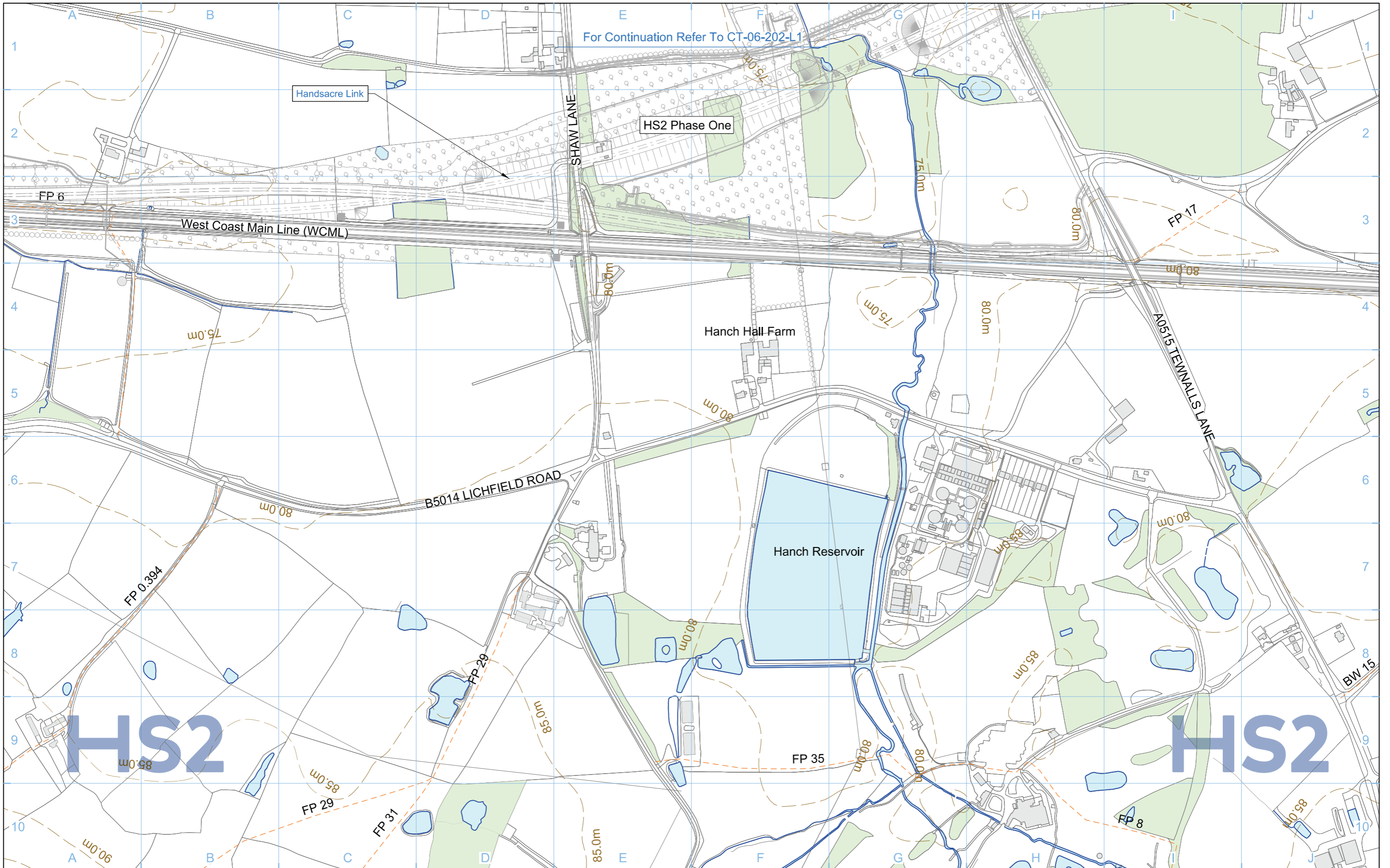
Registered in England
 Registration No. 06791686
 Registered office:
 2 Snow Hill, Queensway,
 Birmingham, B4 6GA

Scale at A3: 1:5,000

0 50 100 150 200 250
 Metres

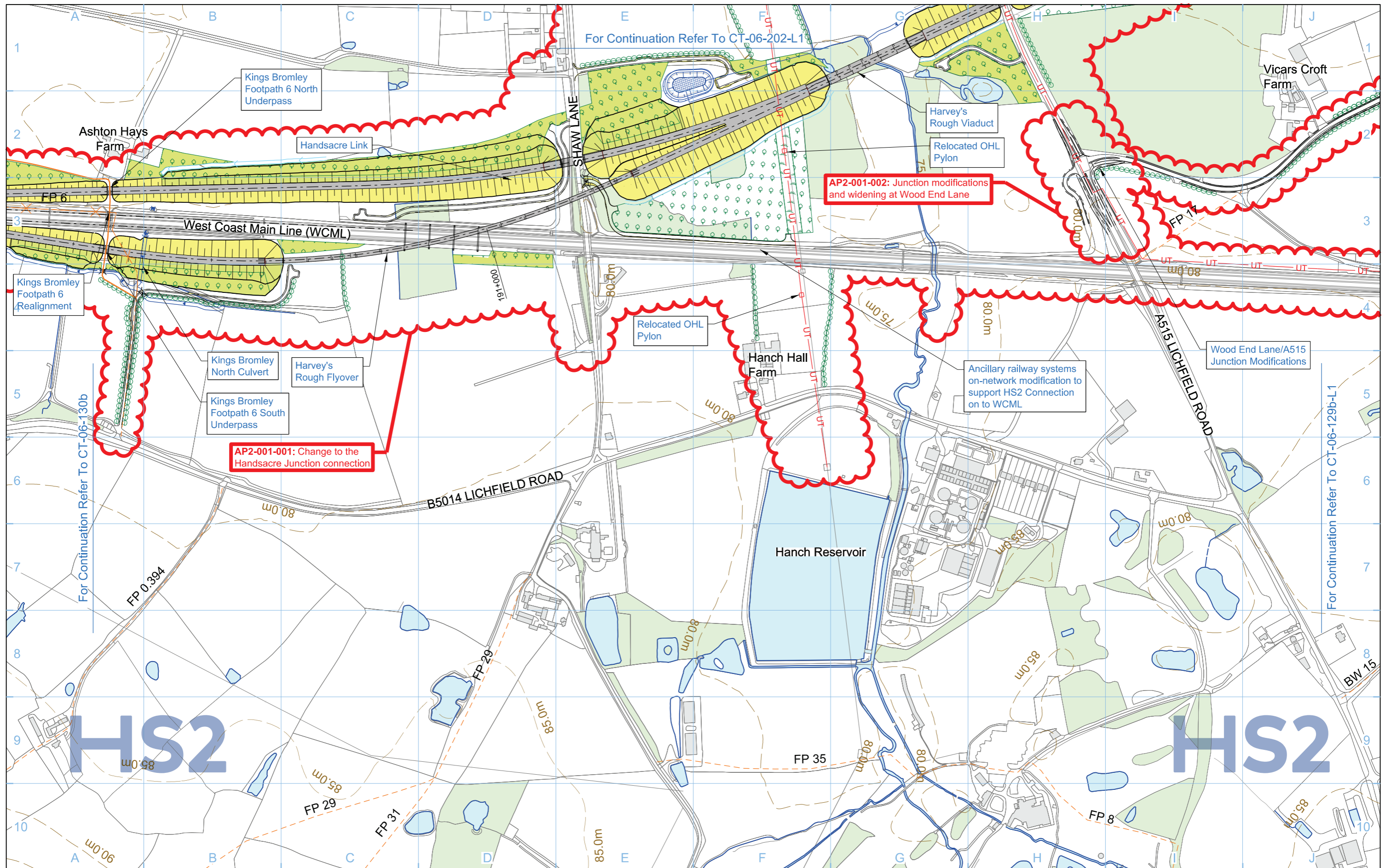
© Crown copyright and database rights 2018,
 Ordnance Survey Licence Number 100049190.

Doc Number: 2PT02-ARP-EV-DPL-000-055702 P04 Date: 16/01/19

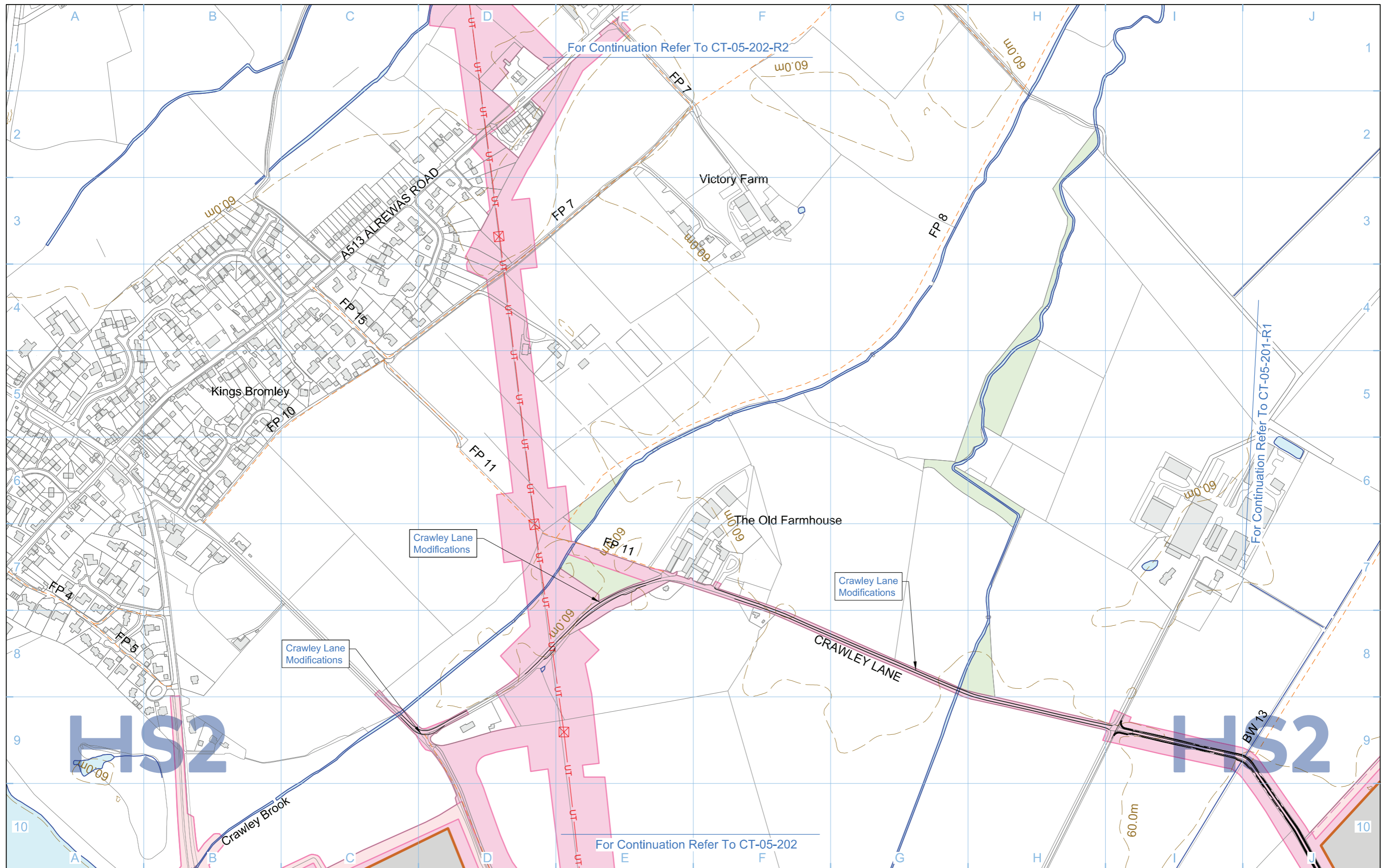


For Continuation Refer To CT-06-202-L1

Legend 		Map Number CT-06-202-L2 Map Name Proposed Scheme Community Area CA1 Fradley to Colton	 HS2 Ltd accept no responsibility for any circumstances, which arise from the reproduction of this map after alteration, amendment or abbreviation or if it is Issued in part or Issued incomplete in any way. Registered in England, Registration number 06791686 Registered offices 2 Snow Hill, Queensway, Birmingham, B4 6GA Scale at A3: 1:5,000 0 50 100 150 200 250 Metres © Crown copyright and database rights 2017, Ordnance Survey Licence Number 100049190. Doc Number: C861-ARP-EV-DPL-000-056702 P03 Date: 08/06/17
-------------------	--	---	---



Legend 		Map Number CT-06-202-L2 Map Name Proposed Scheme SES2 and AP2 ES Community Area CA1 Fradley to Colton	 <small>Registered in England Registration No. 06791686 Registered office: 2 Snow Hill, Queensway, Birmingham, B4 6GA</small> <small>Scale at A3: 1:5,000</small> <small>© Crown copyright and database rights 2018, Ordnance Survey Licence Number 100049190.</small> Doc Number: 2PT02-ARP-EV-DPL-000-056702 P04 Date: 16/01/19
-------------------	--	---	---



Legend			
	Depot, station, headhouse or portal building		Borrow Pit
	Tunnel portal		Storage / prefabrication / laydown areas
	Main construction compound		Land potentially required during construction
	Satellite construction compound		Extent of land potentially required during construction for mitigation planting
	Railway systems compound		Temporary replacement community facility
	Temporary material stockpile		Community Area boundary
			Tunnels external extent
			Construction traffic route
			Existing public right of way (PRoW)
			New, diverted or realigned PRoW
			Stopped-up PRoW
			Temporary PRoW diversion / realignment
			Landscape earthworks
			Engineering earthworks
			Temporary highway diversion / realignment
			Main utility works
			Rail alignment Chainage (e.g. 10+000)
			Existing woodland
			Existing buildings
			Existing inland water
			Existing watercourse
			Existing contours
			Rail alignment formation
			Temporary workers accommodation

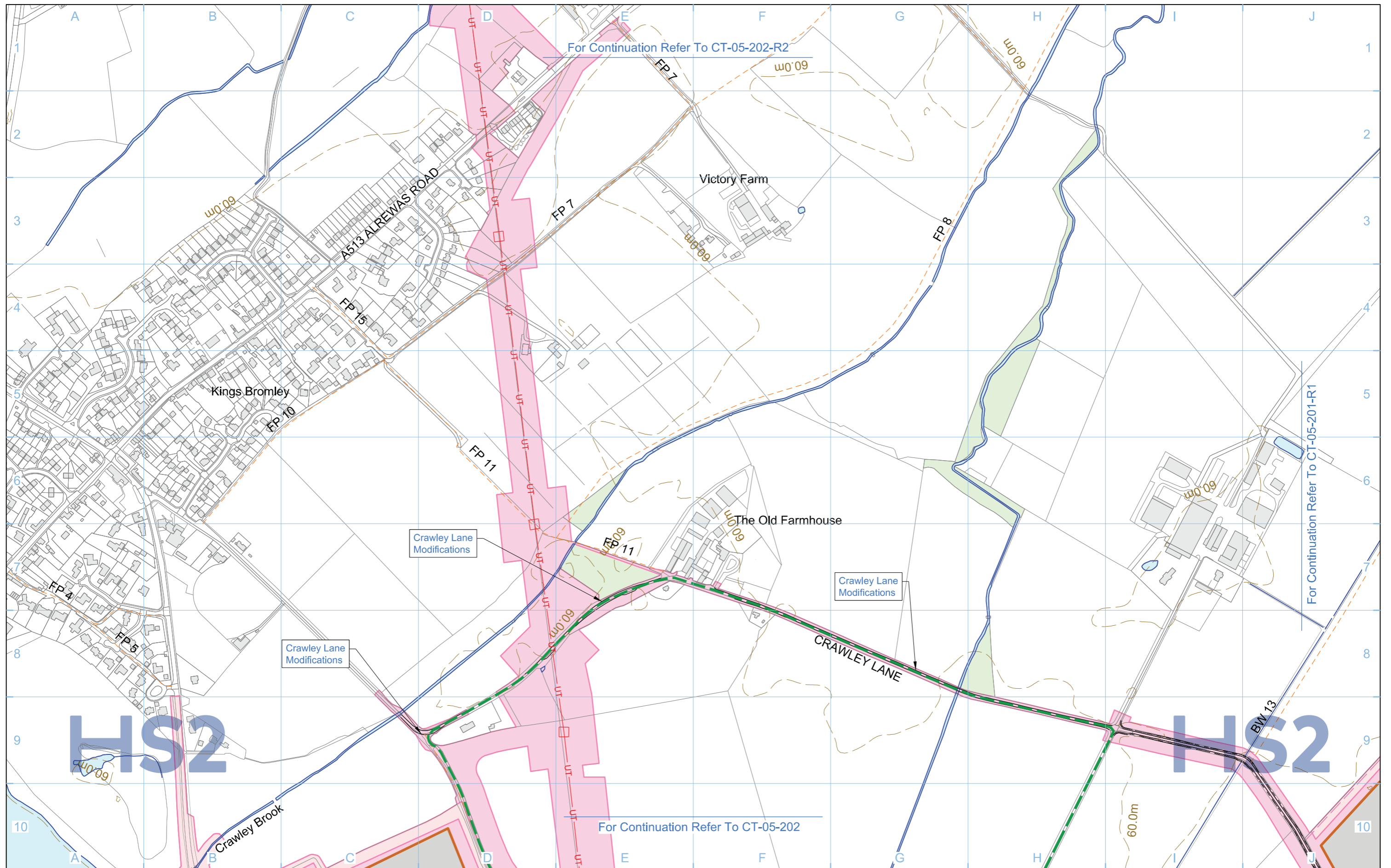
Map Number	CT-05-202-R1
Map Name	Construction Phase
Community Area	CA1 Fradley to Colton

HS2 Ltd accept no responsibility for any circumstances, which arise from the reproduction of this map after alteration, amendment or abbreviation or if it is issued in part or issued incomplete in any way.

Registered in England, Registration number 06791686
 Registered offices 2 Snow Hill, Queensway, Birmingham, B4 6GA

Scale at A3: 1:5,000

© Crown copyright and database rights 2017, Ordnance Survey Licence Number 100049190.
 Doc Number: C861-ARP-EV-DPL-000-055402 P07 Date: 08/06/17



- Legend**
- Depot, station, headhouse or portal building
 - Tunnel portal
 - Main construction compound
 - Satellite construction compound
 - Railway systems compound
 - Temporary material stockpile
 - Borrow Pit
 - Storage / prefabrication / laydown areas
 - Land potentially required during construction
 - Extent of land potentially required during construction for mitigation planting
 - Temporary replacement community facility

- Community Area boundary
- Tunnels external extent
- Construction traffic route
- Existing public right of way (PRoW)
- New, diverted or realigned PRoW
- Stopped-up PRoW
- Temporary PRoW diversion / realignment

- Landscape earthworks
- Engineering earthworks
- Temporary highway diversion / realignment
- Main utility works
- Rail alignment Chainage (e.g. 10+000)

- Existing woodland
- Existing buildings
- Existing inland water
- Existing watercourse
- Existing contours
- Rail alignment formation
- Temporary workers accommodation

Map Number: **CT-05-202-R1**

Map Name: **Construction Phase SES2 and AP2 ES**

Community Area: CA1 Fradley to Colton

HS2

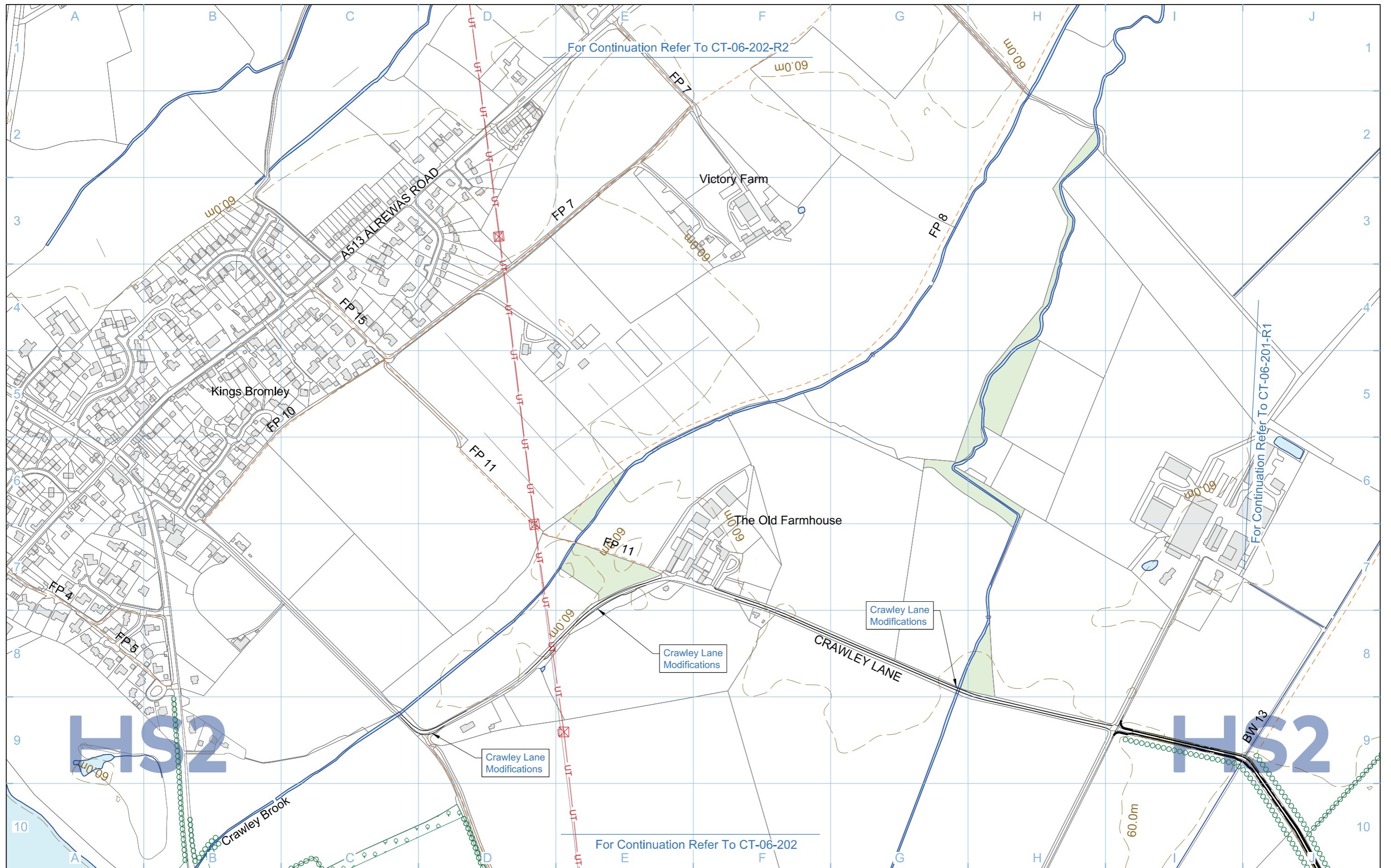
Registered in England
 Registration No. 06791686
 Registered office:
 2 Snow Hill, Queensway,
 Birmingham, B4 6GA

Scale at A3: 1:5,000

0 50 100 150 200 250
 Metres

© Crown copyright and database rights 2018,
 Ordnance Survey Licence Number 100049190.

Doc Number: 2PT02-ARP-EV-DPL-000-055402 P03 Date: 15/01/19



For Continuation Refer To CT-06-202-R2

For Continuation Refer To CT-06-201-R1

For Continuation Refer To CT-06-202

- Legend**
- Depot, station, headhouse or portal building
 - Tunnel portal
 - Electricity substation
 - Land drainage area
 - Ecological mitigation pond
 - Balancing pond

- Replacement floodplain storage
- Woodland habitat creation
- Wetland habitat creation
- Grassland habitat creation
- Landscape mitigation planting (scrub / woodland)
- Grassed areas
- Sustainable placement

- Public realm/Replacement community facility
- Engineering earthworks
- Landscape earthworks
- Rail alignment formation
- Returned to suitable development use
- County boundary
- Borough / District boundary

- Community Area boundary
- Watercourse diversion
- Existing watercourse
- Ditches - new
- Hedgerow habitat creation
- Main utility works
- Existing public right of way (PRoW)
- New, diverted or realigned PRoW
- Stopped-up PRoW
- Tunnels external extent

- Existing woodland
- Existing buildings
- Existing inland water
- Existing contours
- HS2 access road
- Noise fence barrier
- Rail alignment
- Chainage (e.g. 10+000)

Map Number **CT-06-202-R1**

Map Name **Proposed Scheme**

Community Area **CA1 Fradley to Colton**

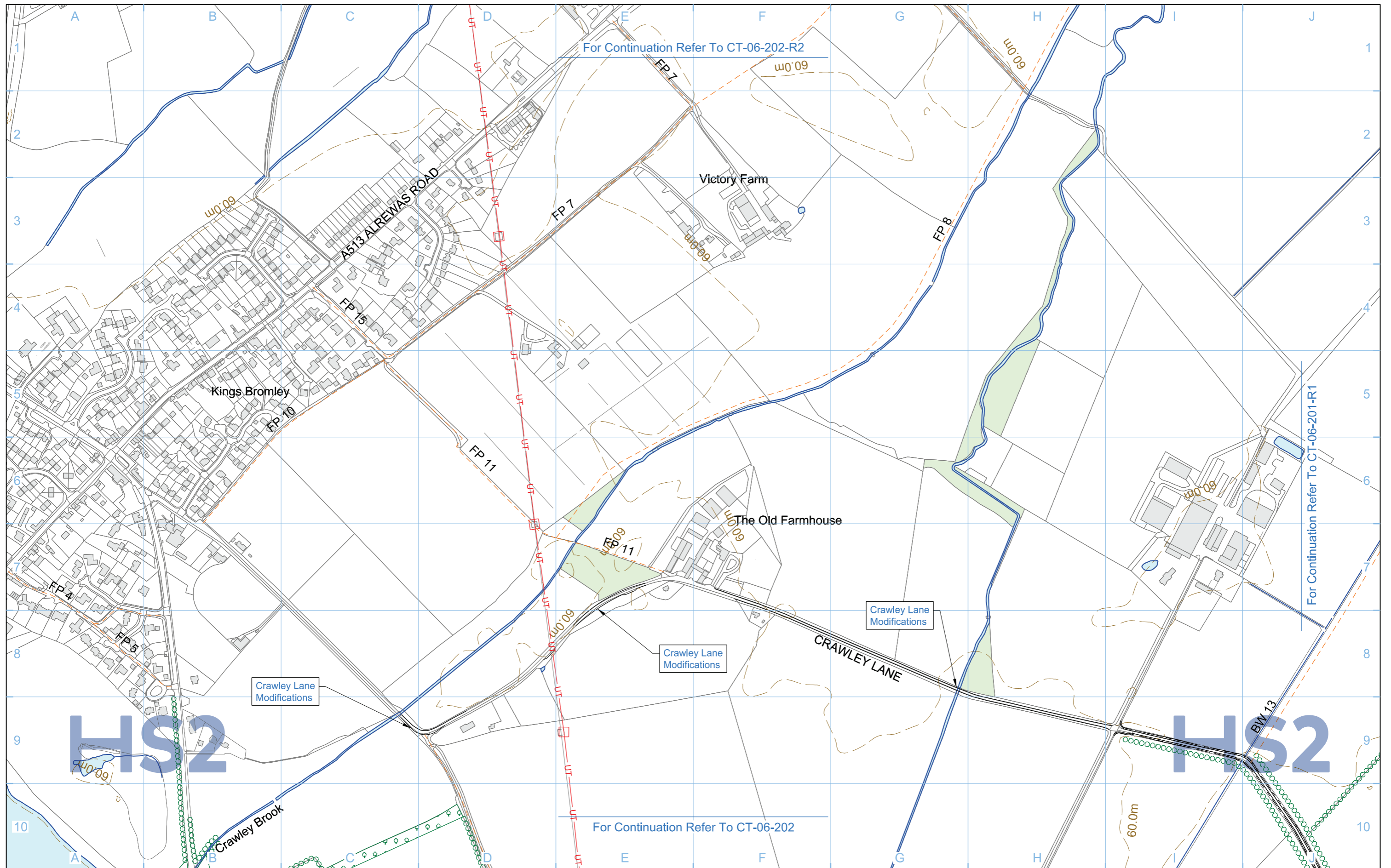
HS2 Ltd accept no responsibility for any circumstances, which arise from the reproduction of this map after alteration, amendment or abbreviation or if it is issued in part or issued incomplete in any way.

Registered in England, Registration number 06791686
Registered office: 2 Snow Hill, Queensway, Birmingham, B4 6GA

Scale at A3: 1:5,000

© Crown copyright and database rights 2017.
Ordnance Survey Licence Number 100049190.

Doc Number: C861-ARP-EV-DPL-000-056402 P05 Date: 08/06/17



Legend

	Depot, station, headhouse or portal building
	Tunnel portal
	Electricity substation
	Land drainage area
	Ecological mitigation pond
	Balancing pond
	Replacement floodplain storage
	Woodland habitat creation
	Wetland habitat creation
	Grassland habitat creation
	Landscape mitigation planting (scrub / woodland)
	Grassed areas
	Local placement of surplus excavated material

	Public realm/Replacement community facility
	Engineering earthworks
	Landscape earthworks
	Rail alignment formation
	Returned to suitable development use
	County boundary
	Borough / District boundary
	Community Area boundary
	Watercourse diversion
	Existing watercourse
	Ditches - new
	Hedgerow habitat creation
	Main utility works
	Existing public right of way (PRoW)
	New, diverted or realigned PRoW
	Stopped-up PRoW
	Tunnels external extent

	Existing woodland
	Existing buildings
	Existing inland water
	Existing contours
	HS2 access road
	Noise fence barrier
	Rail alignment
	Chainage (e.g. 10+000)

Map Number: CT-06-202-R1

Map Name: Proposed Scheme SES2 and AP2 ES

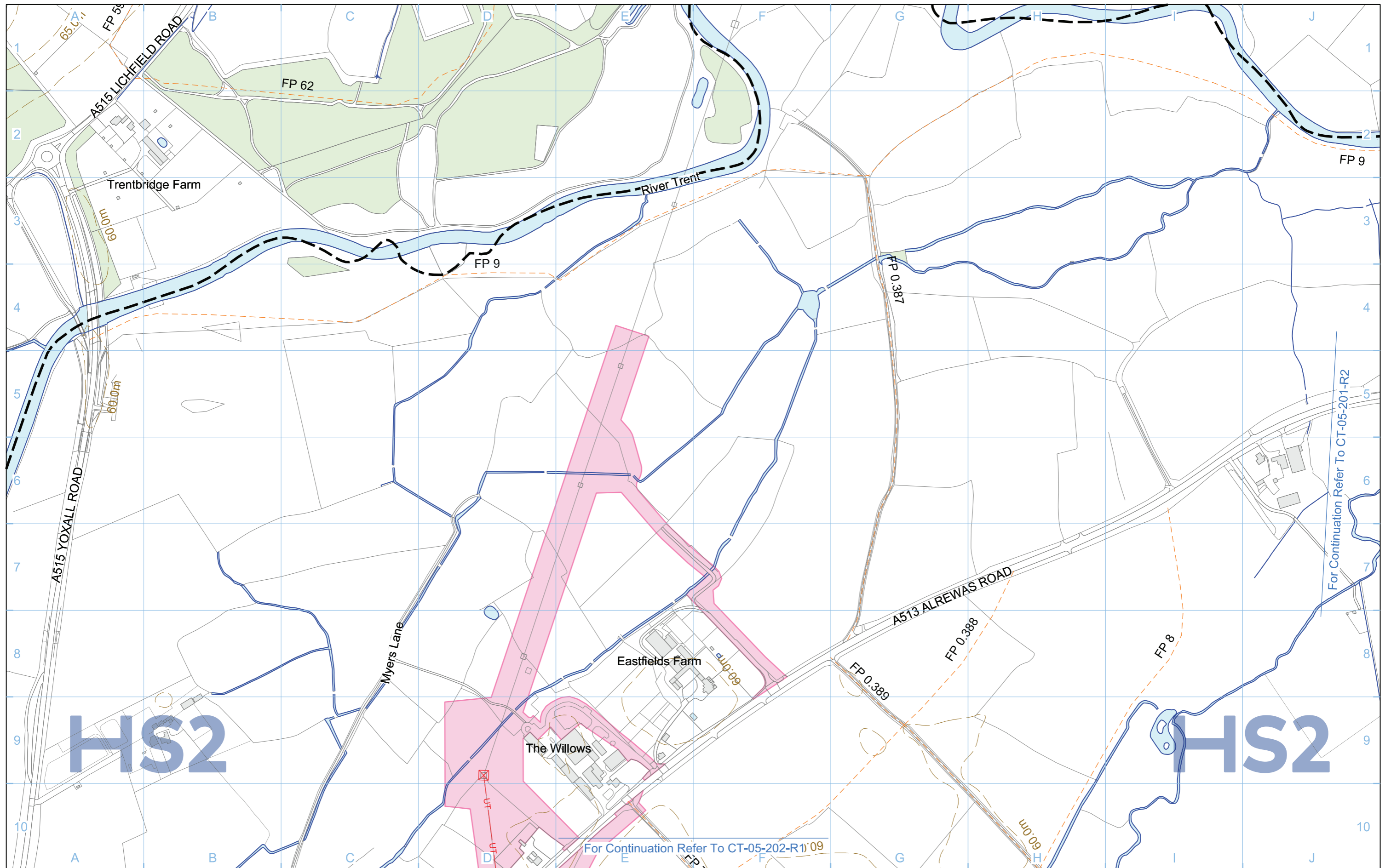
Community Area: CA1 Fradley to Colton

HS2 Registered in England. Registration No. 06791686. Registered office: 2 Snow Hill, Queensway, Birmingham, B4 6GA.

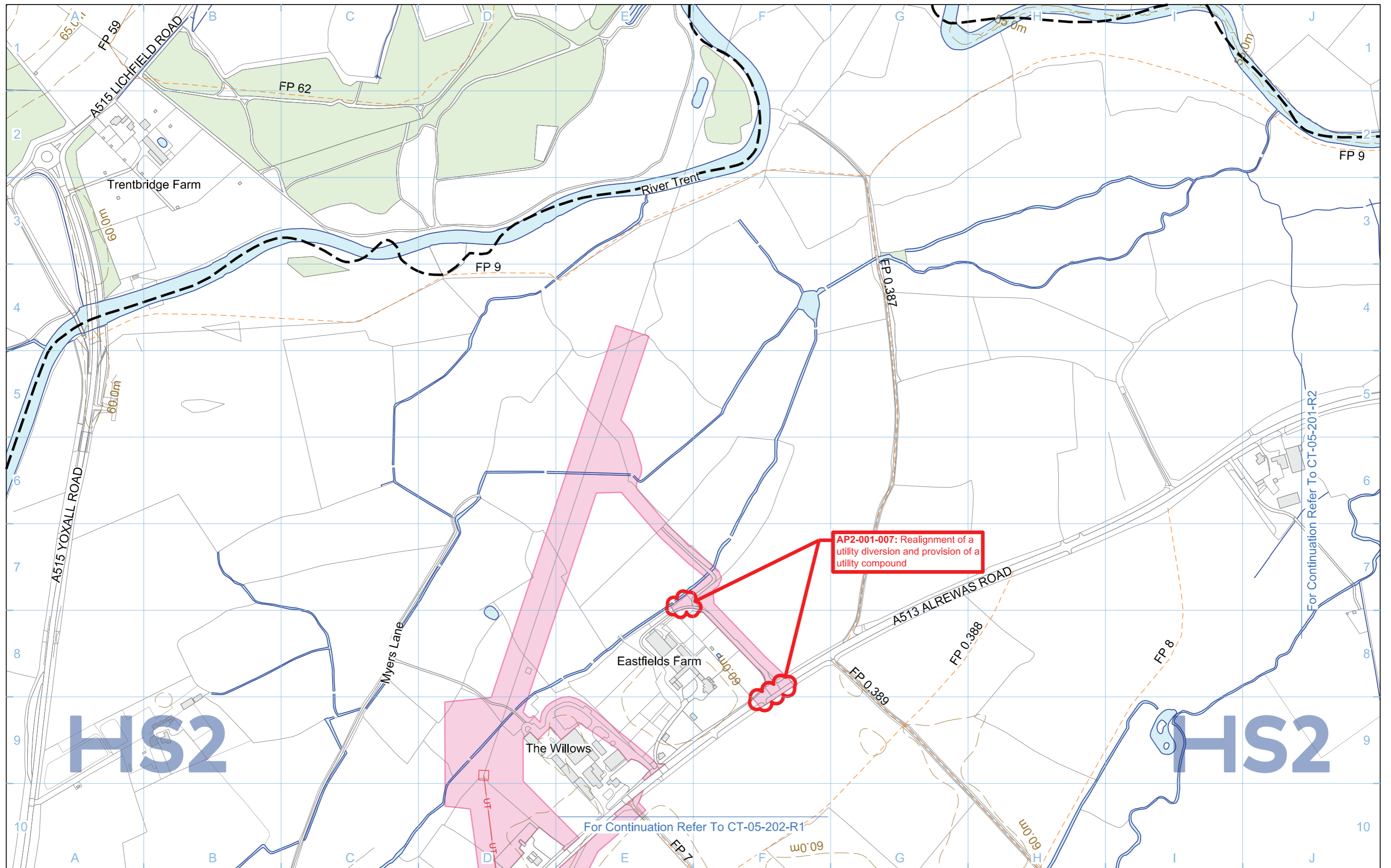
Scale at A3: 1:5,000

© Crown copyright and database rights 2018. Ordnance Survey Licence Number 100049190.

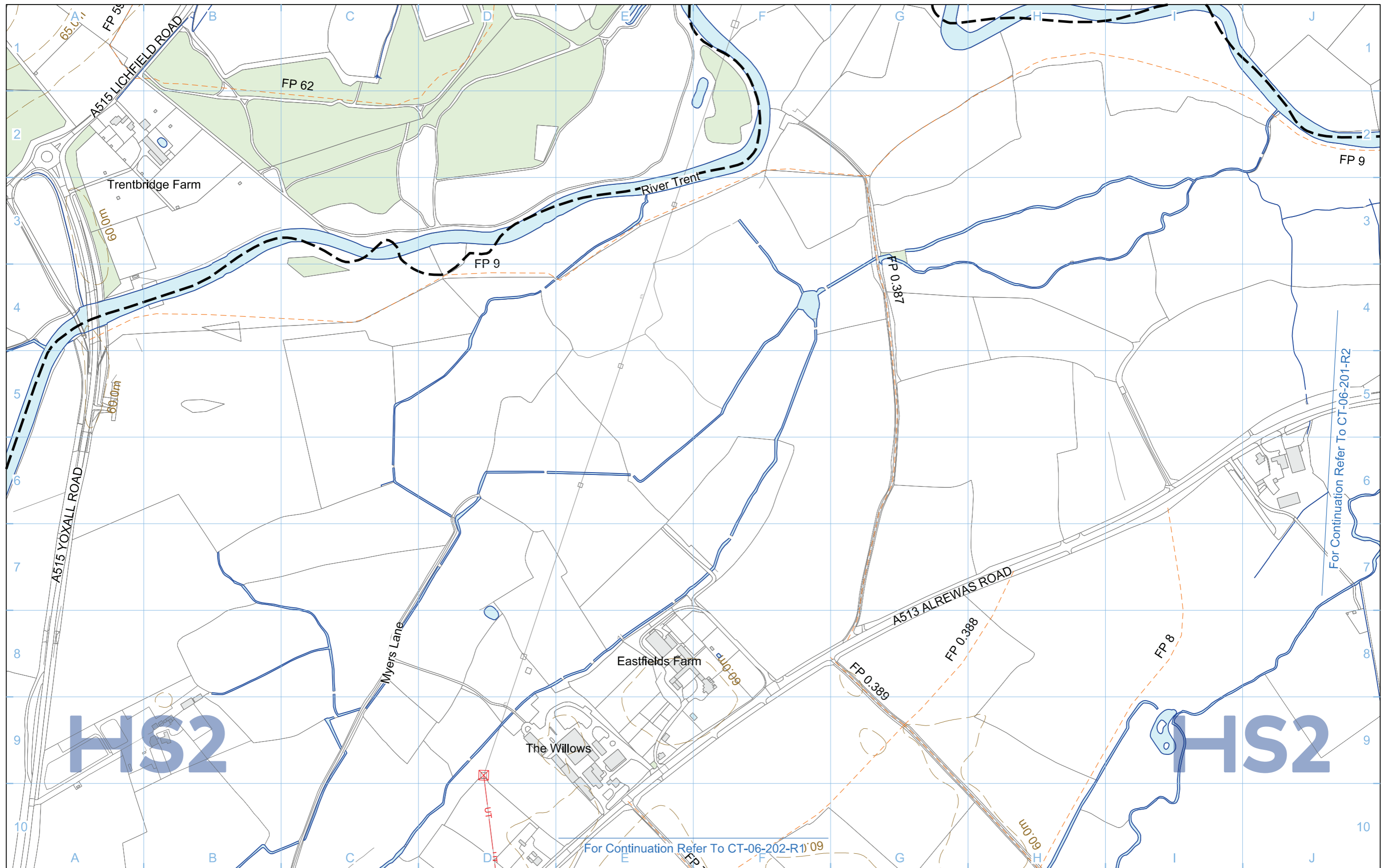
Doc Number: 2PT02-ARP-EV-DPL-000-056402 **P03** **Date:** 15/01/19



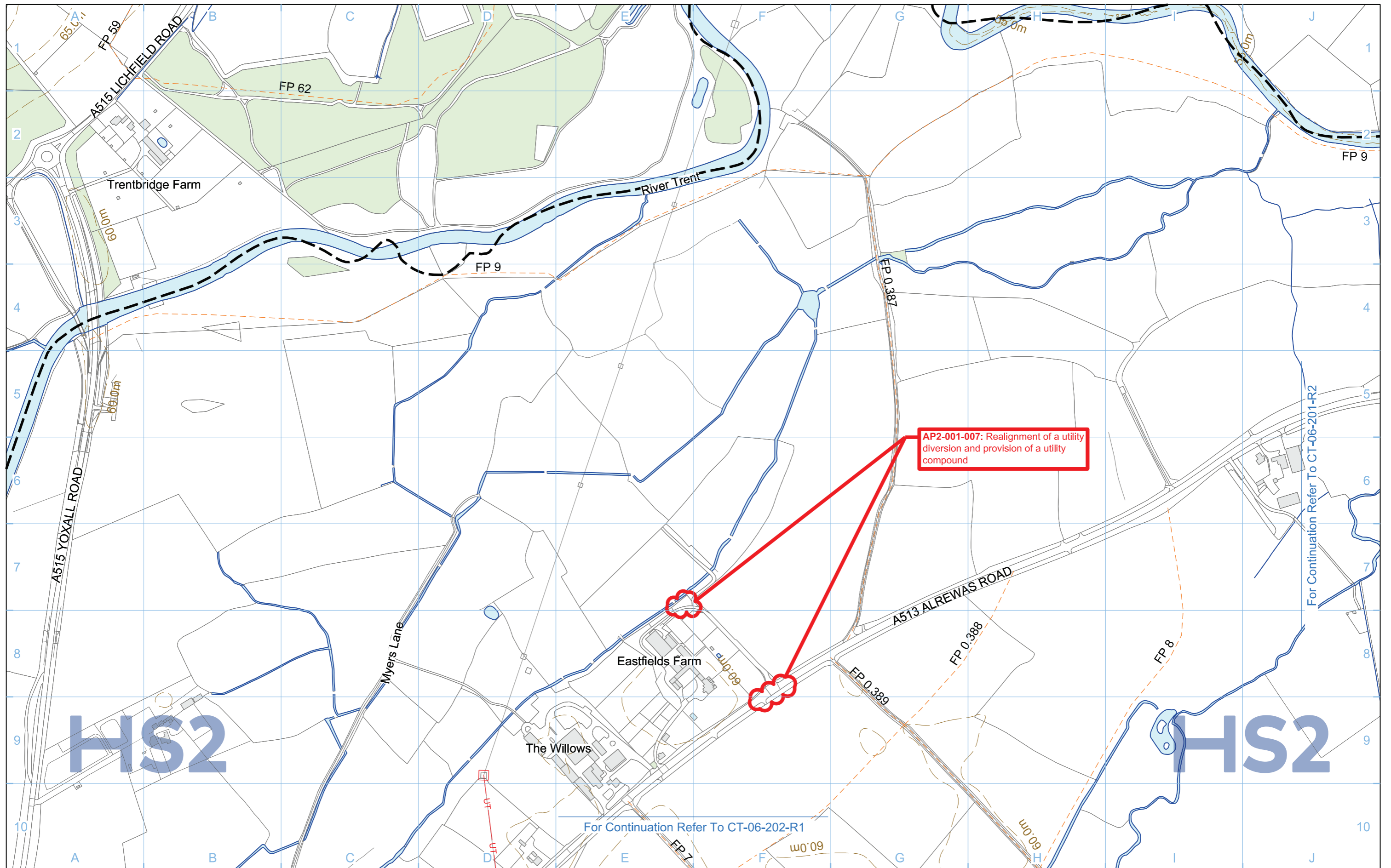
Legend 									
Map Number CT-05-202-R2			Map Name Construction Phase					<small>HS2 Ltd accept no responsibility for any circumstances, which arise from the reproduction of this map after alteration, amendment or abbreviation or if it is Issued in part or Issued incomplete in any way.</small>	
Community Area CA1 Fradley to Colton			<small>Registered in England, Registration number 06791686 Registered offices: 2 Snow Hill, Queensway, Birmingham, B4 6GA</small>			<small>Scale at A3: 1:5,000</small> 		<small>© Crown copyright and database rights 2017. Ordnance Survey Licence Number 100049190.</small>	
			Doc Number: C861-ARP-EV-DPL-000-055602			P03		Date: 08/06/17	



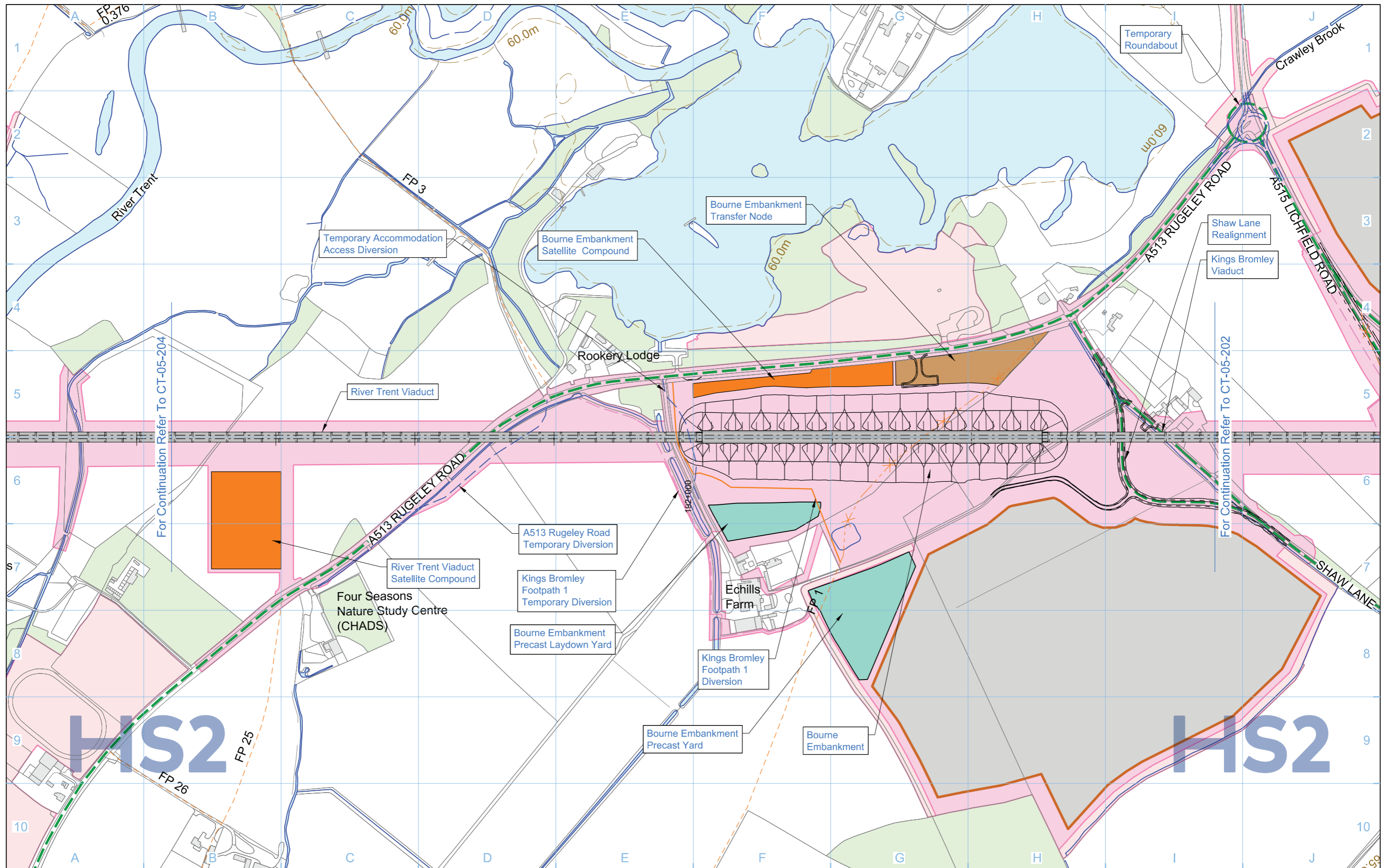
Legend 									
Map Number CT-05-202-R2		Map Name Construction Phase SES2 and AP2 ES		Community Area CA1 Fradley to Colton				Scale at A3: 1:5,000 	
Doc Number: 2PT02-ARP-EV-DPL-000-055602		P03		Date: 10/01/19		<small>© Crown copyright and database rights 2018, Ordnance Survey Licence Number 100049190.</small>			



Legend 		Map Number CT-06-202-R2		<p>HS2 Ltd accept no responsibility for any circumstances, which arise from the reproduction of this map after alteration, amendment or abbreviation or if it is issued in part or issued incomplete in any way.</p> <p>Registered in England, Registration number 06791686 Registered offices: 2 Snow Hill, Queensway, Birmingham, B4 6GA</p> <p>Scale at A3: 1:5,000</p> <p>© Crown copyright and database rights 2017. Ordnance Survey Licence Number 100049190.</p> <p>Doc Number: C861-ARP-EV-DPL-000-056602 P03 Date: 08/06/17</p>
		Map Name Proposed Scheme		
Community Area CA1 Fradley to Colton		Map Number CT-06-202-R2		
Map Name Proposed Scheme		Map Name Proposed Scheme		



Legend <ul style="list-style-type: none"> Depot, station, headhouse or portal building Tunnel portal Electricity substation Land drainage area Ecological mitigation pond Balancing pond 		<ul style="list-style-type: none"> Replacement floodplain storage Woodland habitat creation Wetland habitat creation Grassland habitat creation Landscape mitigation planting (scrub / woodland) Grassed areas Local placement of surplus excavated material 		<ul style="list-style-type: none"> Public realm/Replacement community facility Engineering earthworks Landscape earthworks Rail alignment formation Returned to suitable development use County boundary Borough / District boundary 		<ul style="list-style-type: none"> Community Area boundary Watercourse diversion Existing watercourse Ditches - new Hedgerow habitat creation Main utility works Existing public right of way (PRoW) New, diverted or realigned PRoW Stopped-up PRoW Tunnels external extent 		<ul style="list-style-type: none"> Existing woodland Existing buildings Existing inland water Existing contours HS2 access road Noise fence barrier Rail alignment Chainage (e.g. 10+000) 		Map Number CT-06-202-R2	<p>Registered in England Registration No. 06791686 Registered office: 2 Snow Hill, Queensway, Birmingham, B4 6GA</p> <p>Scale at A3: 1:5,000</p> <p>© Crown copyright and database rights 2018. Ordnance Survey Licence Number 100049190.</p> <p>Doc Number: 2PT02-ARP-EV-DPL-000-056602 P03 Date: 10/01/19</p>
Map Name Proposed Scheme SES2 and AP2 ES		Community Area CA1 Fradley to Colton		Map Number CT-06-202-R2		Map Name Proposed Scheme SES2 and AP2 ES		Community Area CA1 Fradley to Colton			



Legend	
	Depot, station, headhouse or portal building
	Tunnel portal
	Main construction compound
	Satellite construction compound
	Railway systems compound
	Temporary material stockpile
	Borrow Pit
	Storage / prefabrication / laydown areas
	Land potentially required during construction
	Extent of land potentially required during construction for mitigation planting
	Temporary replacement community facility
	Community Area boundary
	Tunnels external extent
	Construction traffic route
	Existing public right of way (PRoW)
	New, diverted or realigned PRoW
	Stopped-up PRoW
	Temporary PRoW diversion / realignment
	Landscape earthworks
	Engineering earthworks
	Temporary highway diversion / realignment
	Main utility works
	Rail alignment
	Chainage (e.g. 10+000)
	Existing woodland
	Existing buildings
	Existing inland water
	Existing watercourse
	Existing contours
	Rail alignment formation
	Temporary workers accommodation

Map Number
CT-05-203

Map Name
Construction Phase

Community Area
CA1 Fradley to Colton

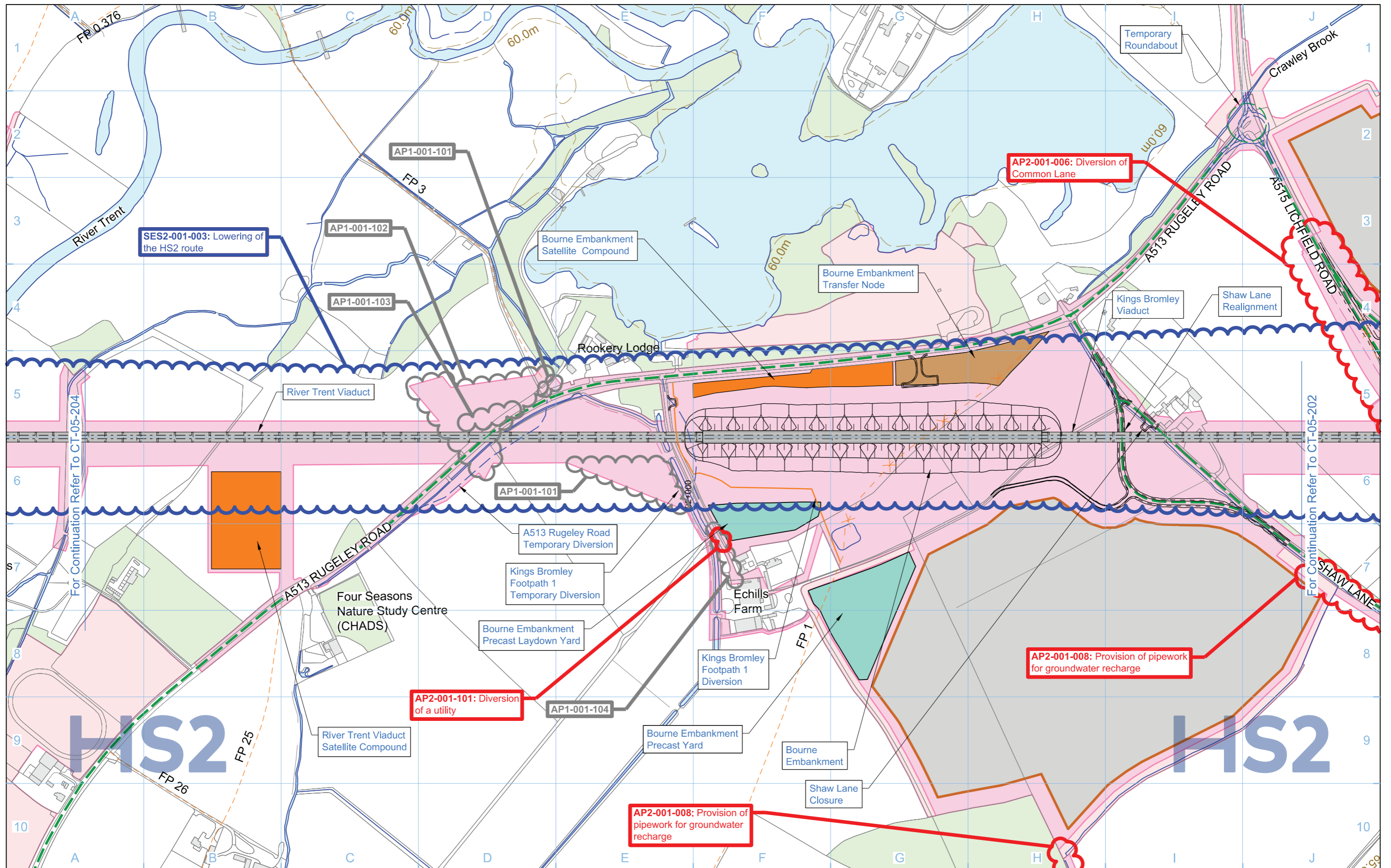
HS2 Ltd accept no responsibility for any circumstances, which arise from the reproduction of this map after alteration, amendment or abbreviation or if it is issued in part or issued incomplete in any way.

Registered in England, Registration number 06791686
Registered offices 2 Snow Hill, Queensway, Birmingham, B4 6GA

Scale at A3: 1:5,000

© Crown copyright and database rights 2017.
Ordnance Survey Licence Number 100049190.

Doc Number: C861-ARP-EV-DPL-000-055203 P07 Date: 08/06/17



- Legend**
- Depot, station, headhouse or portal building
 - Tunnel portal
 - Main construction compound
 - Satellite construction compound
 - Railway systems compound
 - Temporary material stockpile
 - Borrow Pit
 - Storage / prefabrication / laydown areas
 - Land potentially required during construction
 - Extent of land potentially required during construction for mitigation planting
 - Temporary replacement community facility

- Community Area boundary
- Tunnels external extent
- Construction traffic route
- Existing public right of way (PRoW)
- New, diverted or realigned PRoW
- Stopped-up PRoW
- Temporary PRoW diversion / realignment

- Landscape earthworks
- Engineering earthworks
- Temporary highway diversion / realignment
- Main utility works
- Rail alignment
- Chainage (e.g. 10+000)

- Existing woodland
- Existing buildings
- Existing inland water
- Existing watercourse
- Existing contours
- Rail alignment formation
- Temporary workers accommodation

Map Number: **CT-05-203**

Map Name: **Construction Phase SES2 and AP2 ES**

Community Area: CA1 Fradley to Colton

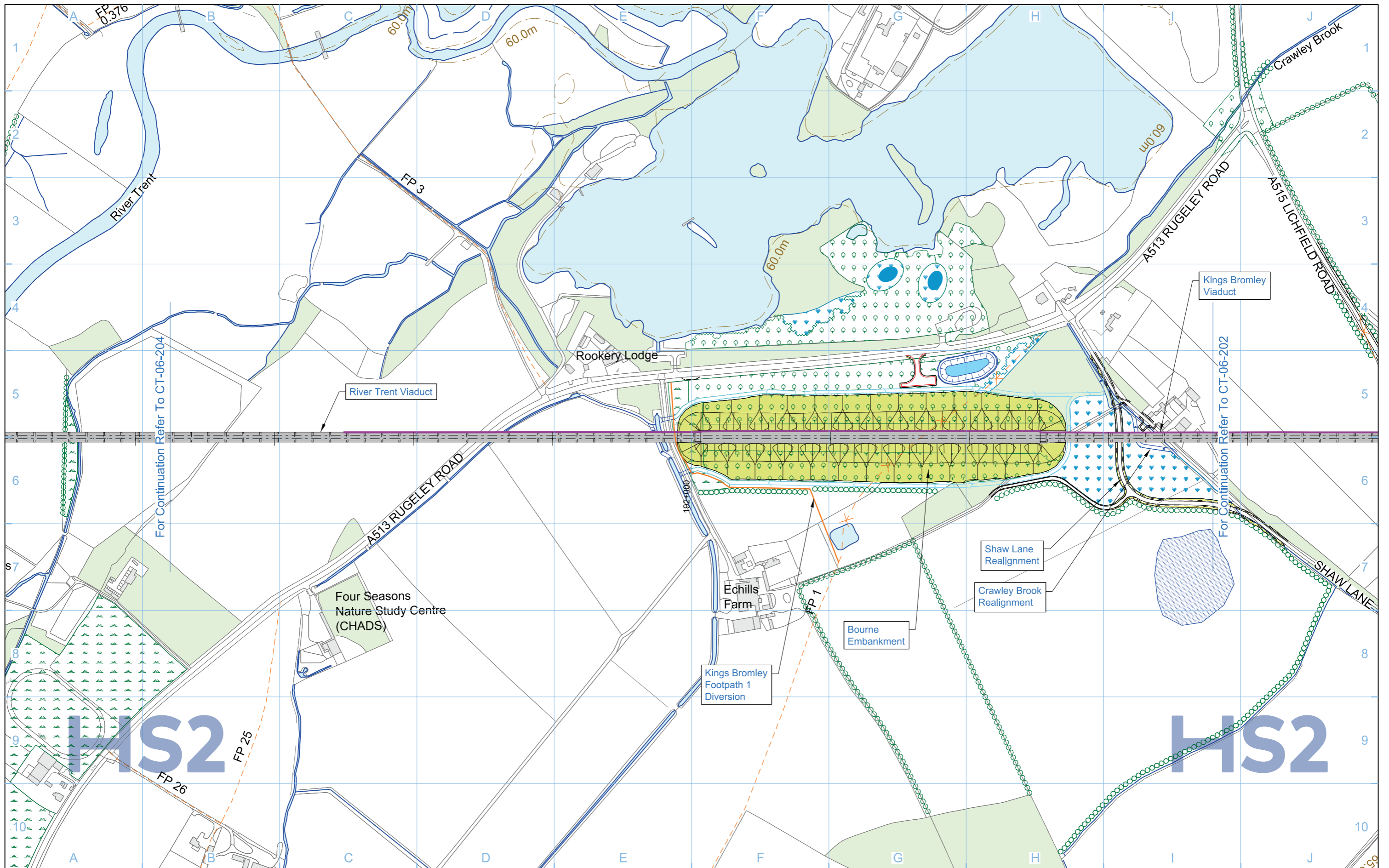
HS2

Registered in England
Registration No. 06791686
Registered office:
2 Snow Hill, Queensway,
Birmingham, B4 6GA

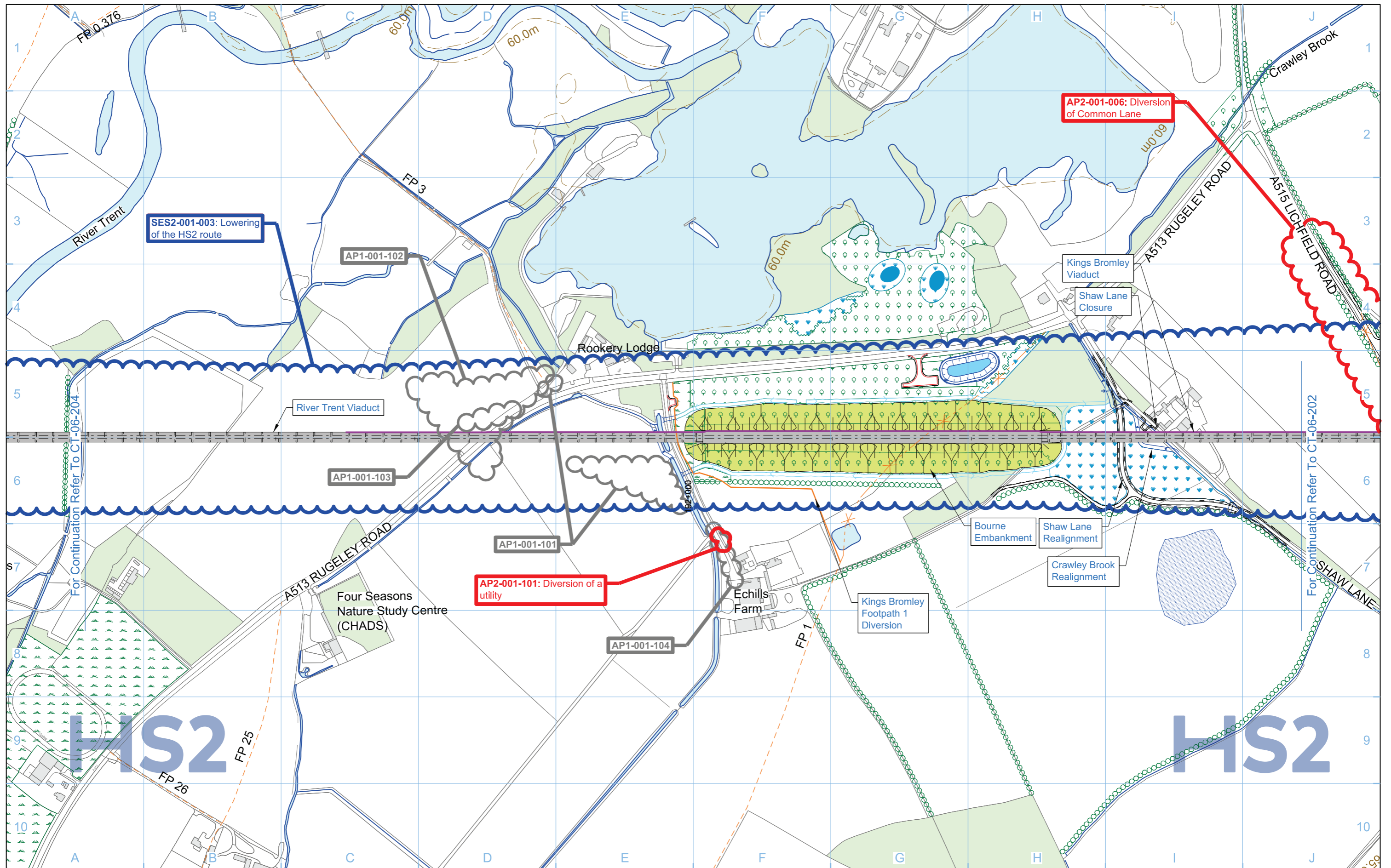
Scale at A3: 1:5,000

© Crown copyright and database rights 2018.
Ordnance Survey Licence Number 100049190.

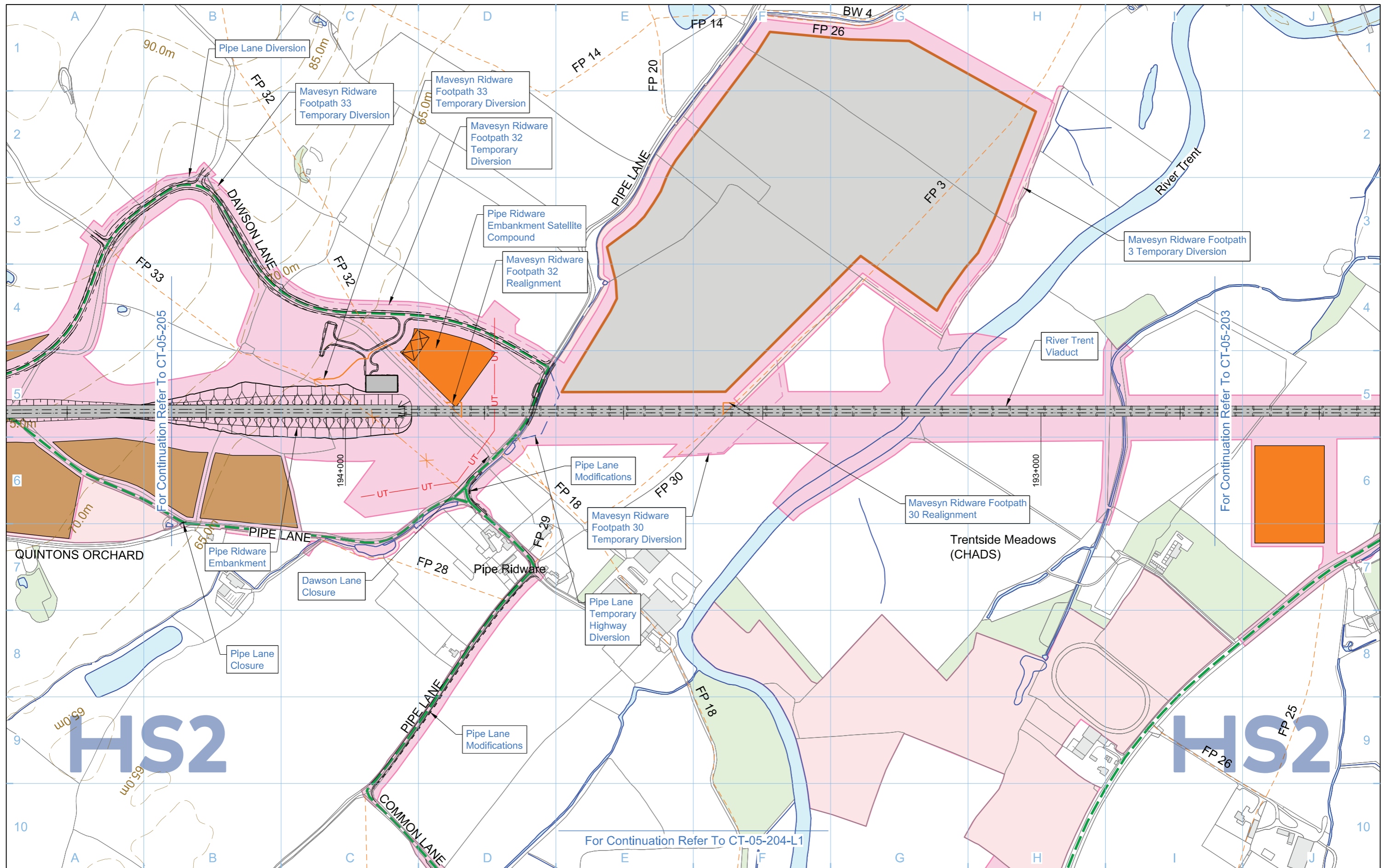
Doc Number: 2PT02-ARP-EV-DPL-000-055203 P03 Date: 10/01/19



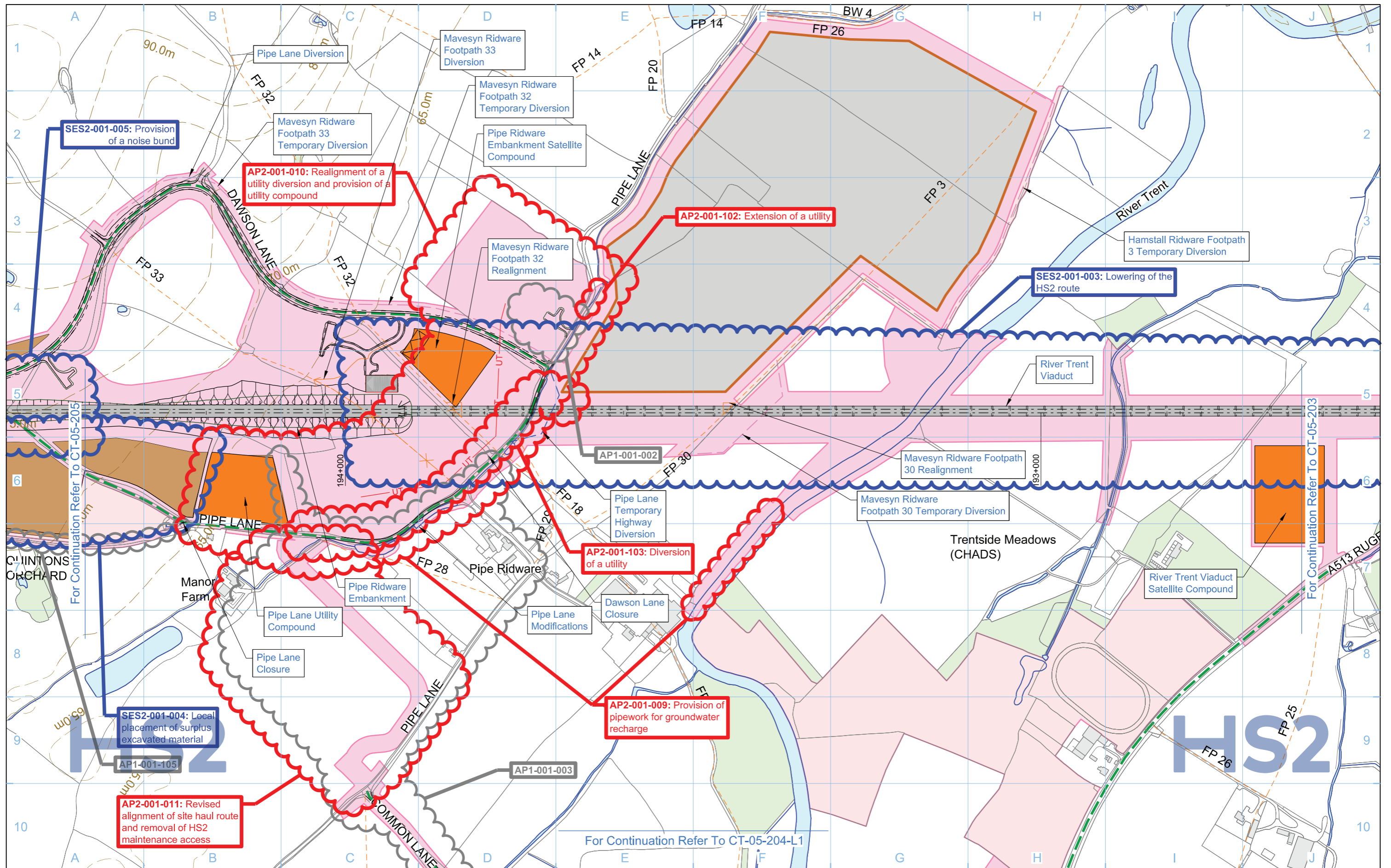
Legend <ul style="list-style-type: none"> Depot, station, headhouse or portal building Tunnel portal Electricity substation Land drainage area Ecological mitigation pond Balancing pond Replacement floodplain storage Woodland habitat creation Wetland habitat creation Grassland habitat creation Landscape mitigation planting (scrub / woodland) Grassed areas Sustainable placement Public realm/Replacement community facility Engineering earthworks Landscape earthworks Rail alignment formation Returned to suitable development use County boundary Borough / District boundary Community Area boundary Watercourse diversion Existing watercourse Ditches - new Hedgerow habitat creation Main utility works Existing public right of way (PRoW) New, diverted or realigned PRoW Stopped-up PRoW Tunnels external extent Existing woodland Existing buildings Existing inland water Existing contours HS2 access road Noise fence barrier Rail alignment Chainage (e.g. 10+000) 		Map Number CT-06-203 Map Name Proposed Scheme Community Area CA1 Fradley to Colton	<p>HS2 Ltd accept no responsibility for any circumstances, which arise from the reproduction of this map after alteration, amendment or abbreviation or if it is issued in part or issued incomplete in any way.</p> <p>Registered in England, Registration number 067916886 Registered offices 2 Snow Hill, Queensway, Birmingham, B4 6GA</p> <p>Scale at A3: 1:5,000</p> <p>© Crown copyright and database rights 2017. Ordnance Survey Licence Number 100049190.</p> <p>Doc Number: C861-ARP-EV-DPL-000-056203 P07 Date: 07/06/17</p>
---	--	--	---



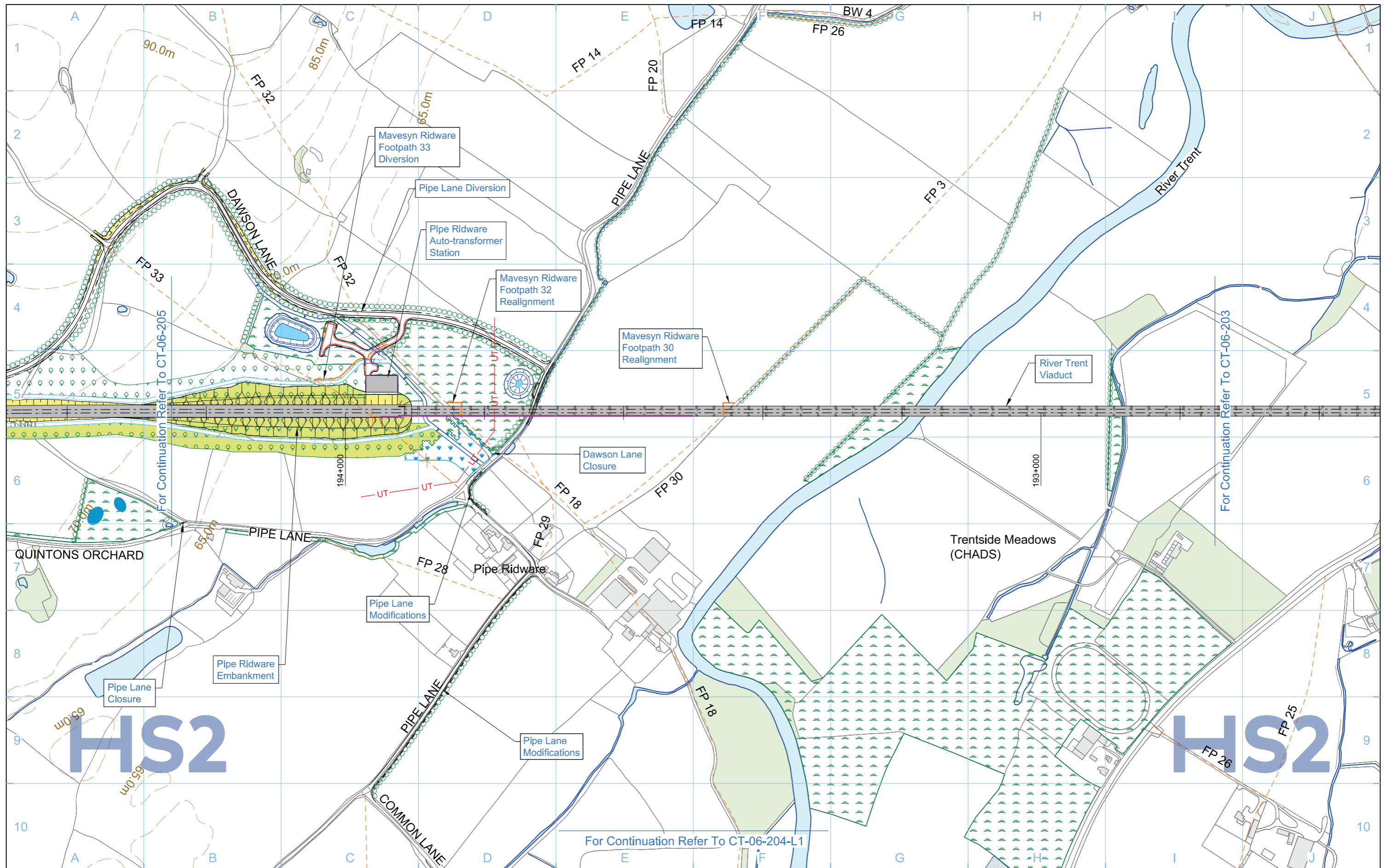
Legend <ul style="list-style-type: none"> Depot, station, headhouse or portal building Tunnel portal Electricity substation Land drainage area Ecological mitigation pond Balancing pond Replacement floodplain storage Woodland habitat creation Wetland habitat creation Grassland habitat creation Landscape mitigation planting (scrub / woodland) Grassed areas Local placement of surplus excavated material Public realm/Replacement community facility Engineering earthworks Landscape earthworks Rail alignment formation Returned to suitable development use County boundary Borough / District boundary Community Area boundary Watercourse diversion or Existing watercourse Ditches - new Hedgerow habitat creation Main utility works Existing public right of way (PRoW) New, diverted or realigned PRoW Stopped-up PRoW Tunnels external extent Existing woodland Existing buildings Existing inland water Existing contours HS2 access road Noise fence barrier Rail alignment Chainage (e.g. 10+000) 		Map Number CT-06-203 Map Name Proposed Scheme SES2 and AP2 ES Community Area CA1 Fradley to Colton	<p>Registered in England Registration No. 06791686 Registered office: 2 Snow Hill, Queensway, Birmingham, B4 6GA</p> <p>Scale at A3: 1:5,000</p> <p>© Crown copyright and database rights 2018. Ordnance Survey Licence Number 100049190.</p> <p>Doc Number: 2PT02-ARP-EV-DPL-000-056203 P03 Date: 10/01/19</p>
---	--	--	---



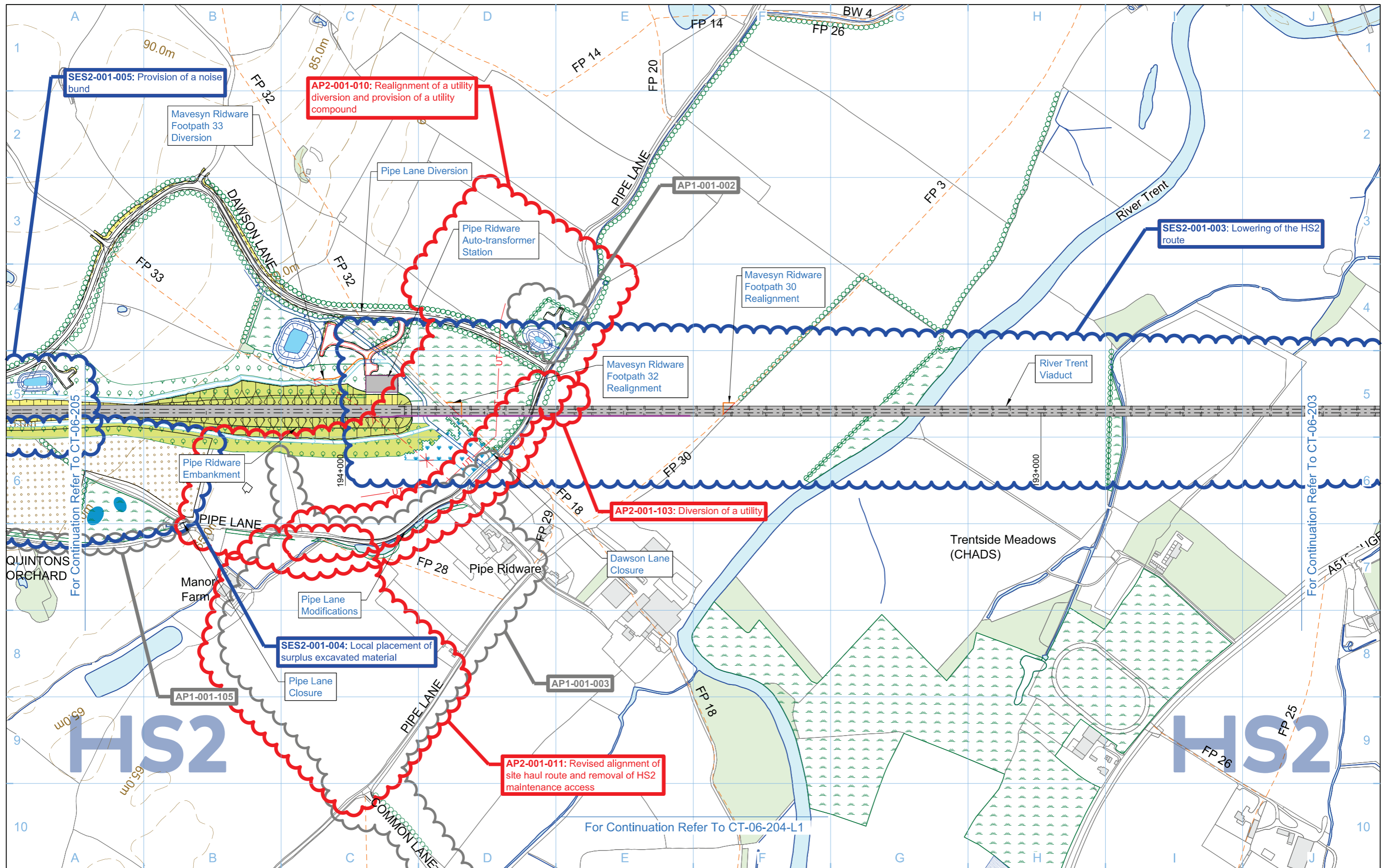
Legend 		Map Number CT-05-204 Map Name Construction Phase Community Area CA1 Fradley to Colton	 HS2 Ltd accept no responsibility for any circumstances, which arise from the reproduction of this map after alteration, amendment or abbreviation or if it is issued in part or issued incomplete in any way. Registered in England, Registration number 06791686 Registered offices 2 Snow Hill, Queensway, Birmingham, B4 6GA Scale at A3: 1:5,000 © Crown copyright and database rights 2017, Ordnance Survey Licence Number 100049190. Doc Number: C861-ARP-EV-DPL-000-055204 P07 Date: 08/06/17
-------------------	--	---	--



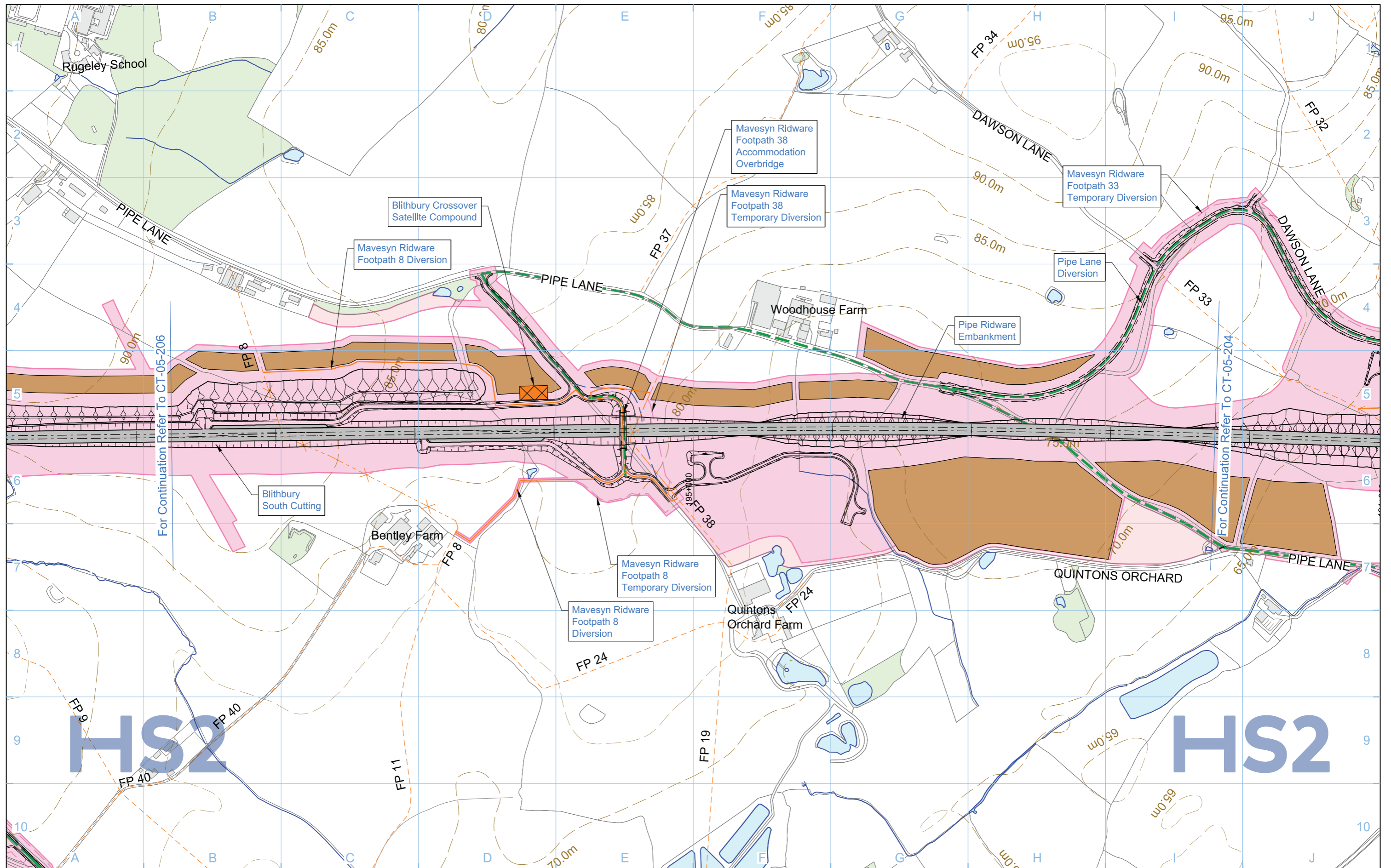
Legend <ul style="list-style-type: none"> Depot, station, headhouse or portal building Tunnel portal Main construction compound Satellite construction compound Railway systems compound Temporary material stockpile Borrow Pit Storage / prefabrication / laydown areas Land potentially required during construction Extent of land potentially required during construction for mitigation planting Temporary replacement community facility Community Area boundary Tunnels external extent Construction traffic route Existing public right of way (PRoW) New, diverted or realigned PRoW Stopped-up PRoW Temporary PRoW diversion / realignment Landscape earthworks Engineering earthworks Temporary highway diversion / realignment Main utility works Rail alignment Chainage (e.g. 10+000) Existing woodland Existing buildings Existing inland water Existing watercourse Existing contours Rail alignment formation Temporary workers accommodation 		Map Number CT-05-204 Map Name Construction Phase SES2 and AP2 ES Community Area CA1 Fradley to Colton	<p>Registered in England Registration No. 06791686 Registered office: 2 Snow Hill, Queensway, Birmingham, B4 6GA</p> <p>Scale at A3: 1:5,000</p> <p>0 50 100 150 200 250 Metres</p> <p>© Crown copyright and database rights 2018. Ordnance Survey Licence Number 100049190.</p> <p>Doc Number: 2PT02-ARP-EV-DPL-000-055204 P03 Date: 10/01/19</p>
--	--	---	---



Legend 		Map Number CT-06-204 Map Name Proposed Scheme Community Area CA1 Fradley to Colton	 HS2 Ltd accept no responsibility for any circumstances, which arise from the reproduction of this map after alteration, amendment or abbreviation or if it is issued in part or issued incomplete in any way. Registered in England, Registration number 06791686 Registered offices 2 Snow Hill, Queensway, Birmingham, B4 6GA Scale at A3: 1:5,000 © Crown copyright and database rights 2017, Ordnance Survey Licence Number 100049190. Doc Number: C861-ARP-EV-DPL-000-056204 P06 Date: 07/06/17
-------------------	--	--	--



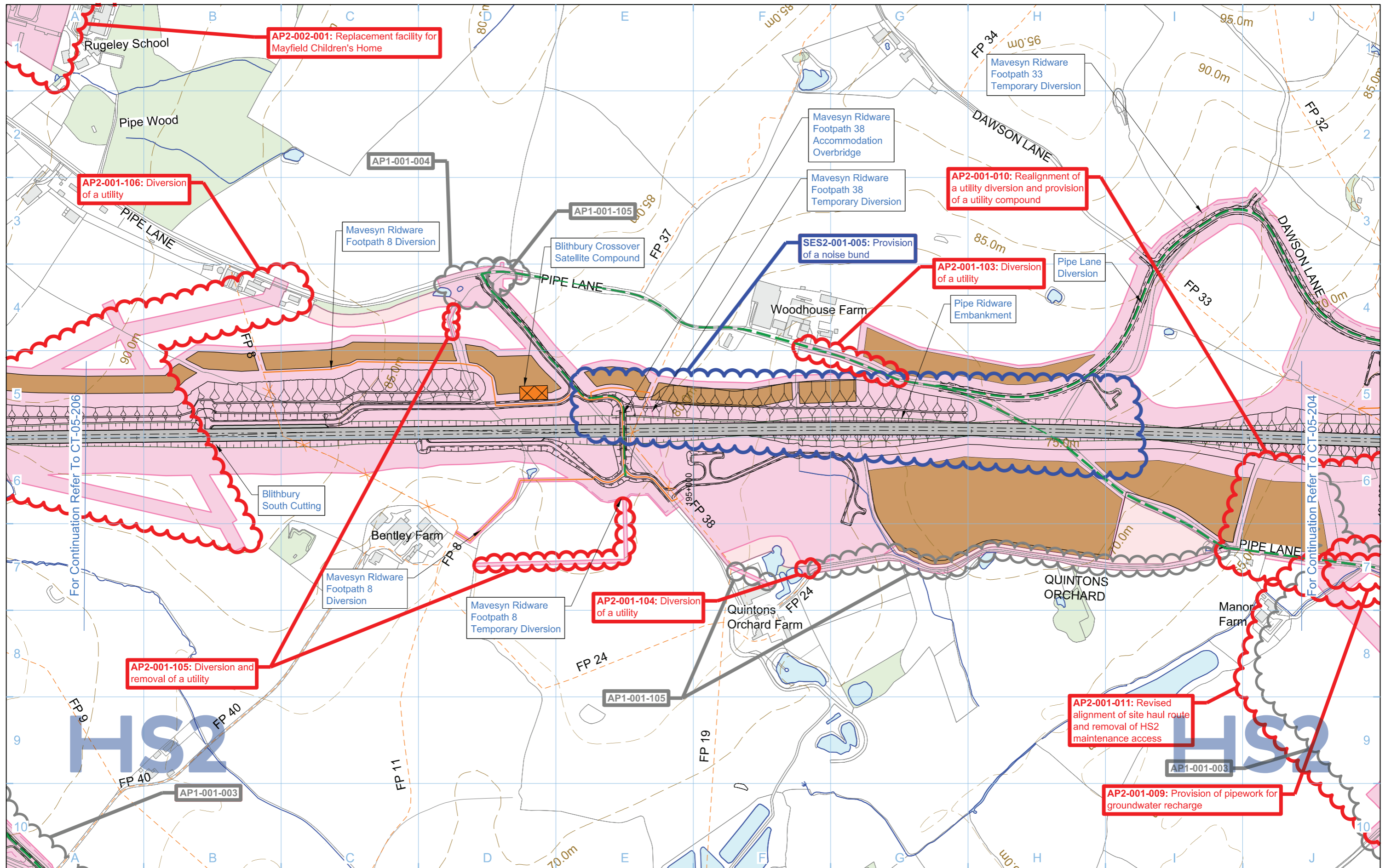
Legend <ul style="list-style-type: none"> Depot, station, headhouse or portal building Tunnel portal Electricity substation Land drainage area Ecological mitigation pond Balancing pond 		<ul style="list-style-type: none"> Replacement floodplain storage Woodland habitat creation Wetland habitat creation Grassland habitat creation Landscape mitigation planting (scrub / woodland) Grassed areas Local placement of surplus excavated material 		<ul style="list-style-type: none"> Public realm/Replacement community facility Engineering earthworks Landscape earthworks Rail alignment formation Returned to suitable development use County boundary Borough / District boundary 		<ul style="list-style-type: none"> Community Area boundary Watercourse diversion Existing watercourse Ditches - new Hedgerow habitat creation Main utility works Existing public right of way (PRoW) New, diverted or realigned PRoW Stopped-up PRoW Tunnels external extent 		<ul style="list-style-type: none"> Existing woodland Existing buildings Existing inland water Existing contours HS2 access road Noise fence barrier Rail alignment Chainage (e.g. 10+000) 		Map Number CT-06-204 Map Name Proposed Scheme SES2 and AP2 ES Community Area CA1 Fradley to Colton	<p>Registered in England Registration No. 06791686 Registered office: 2 Snow Hill, Queensway, Birmingham, B4 6GA</p> <p>Scale at A3: 1:5,000</p> <p>© Crown copyright and database rights 2018. Ordnance Survey Licence Number 100049190.</p> <p>Doc Number: 2PT02-ARP-EV-DPL-000-056204 P03 Date: 10/01/19</p>
--	--	---	--	---	--	--	--	---	--	--	---



For Continuation Refer To CT-05-206

For Continuation Refer To CT-05-204

Legend 		Map Number CT-05-205	 <small>HS2 Ltd accept no responsibility for any circumstances, which arise from the reproduction of this map after alteration, amendment or abbreviation or if it is issued in part or issued incomplete in any way.</small> <small>Registered in England, Registration number 06791686 Registered offices 2 Snow Hill, Queensway, Birmingham, B4 6GA</small> <small>Scale at A3: 1:5,000</small> <small>© Crown copyright and database rights 2017, Ordnance Survey Licence Number 100049190.</small> Doc Number: C861-ARP-EV-DPL-000-055205 P08 Date: 08/06/17
Map Name Construction Phase		Community Area CA1 Fradley to Colton	



Legend	
Depot, station, headhouse or portal building	Borrow Pit
Tunnel portal	Storage / prefabrication / laydown areas
Main construction compound	Land potentially required during construction
Satellite construction compound	Extent of land potentially required during construction for mitigation planting
Railway systems compound	Temporary replacement community facility
Temporary material stockpile	
Community Area boundary	Tunnels external extent
Construction traffic route	Landscape earthworks
Existing public right of way (PRoW)	Engineering earthworks
New, diverted or realigned PRoW	Temporary highway diversion / realignment
Stopped-up PRoW	Main utility works
Temporary PRoW diversion / realignment	Rail alignment Chainage (e.g. 10+000)
	Existing woodland
	Existing buildings
	Existing inland water
	Existing watercourse
	Existing contours
	Rail alignment formation
	Temporary workers accommodation

Map Number	CT-05-205
Map Name	Construction Phase SES2 and AP2 ES
Community Area	CA1 Fradley to Colton

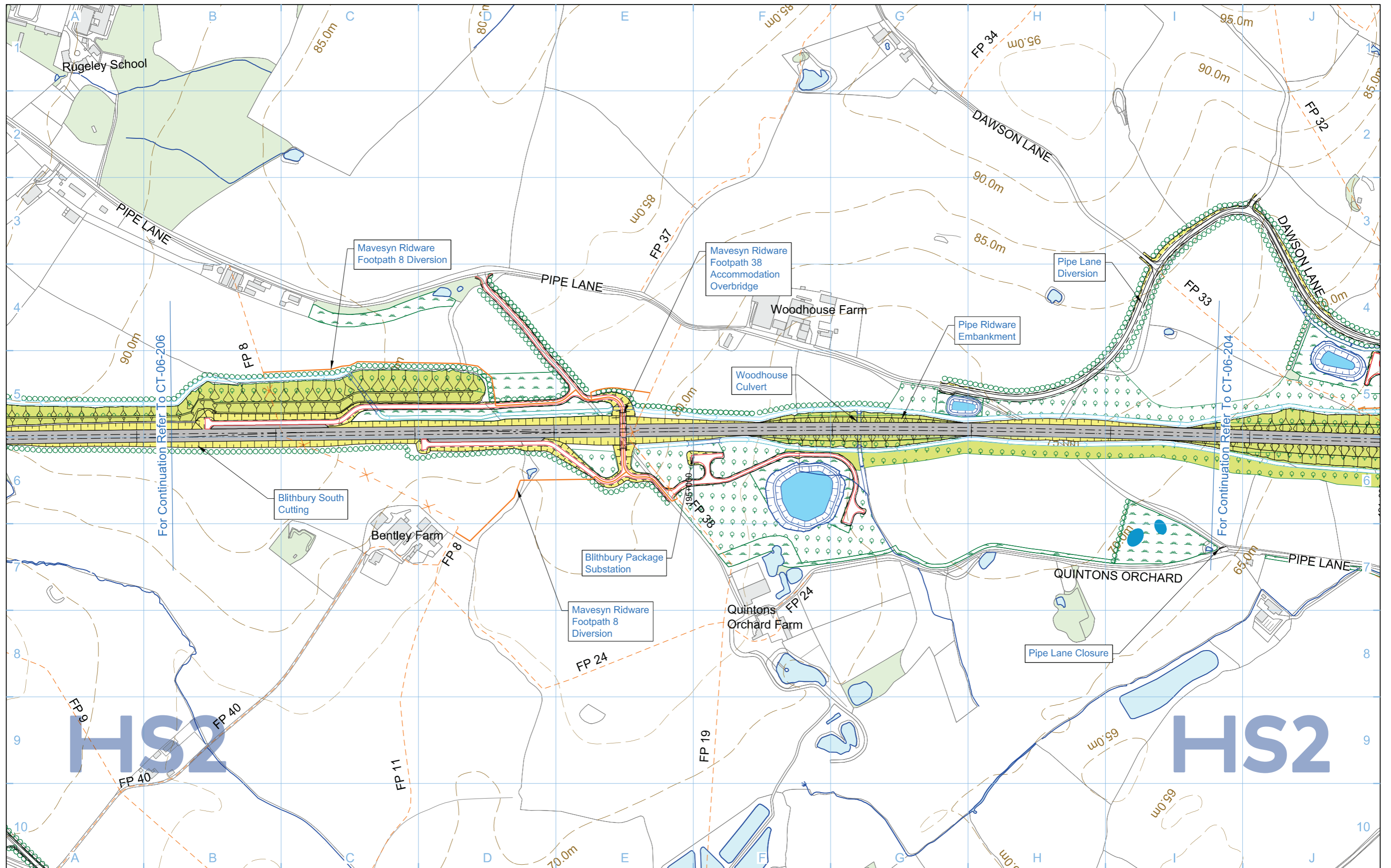
HS2 Ltd accept no responsibility for any circumstances, which arise from the reproduction of this map after alteration, amendment or abbreviation or if it is issued in part or issued incomplete in any way.

Registered in England
Registration No. 06791686
Registered office:
2 Snow Hill, Queensway,
Birmingham, B4 6GA

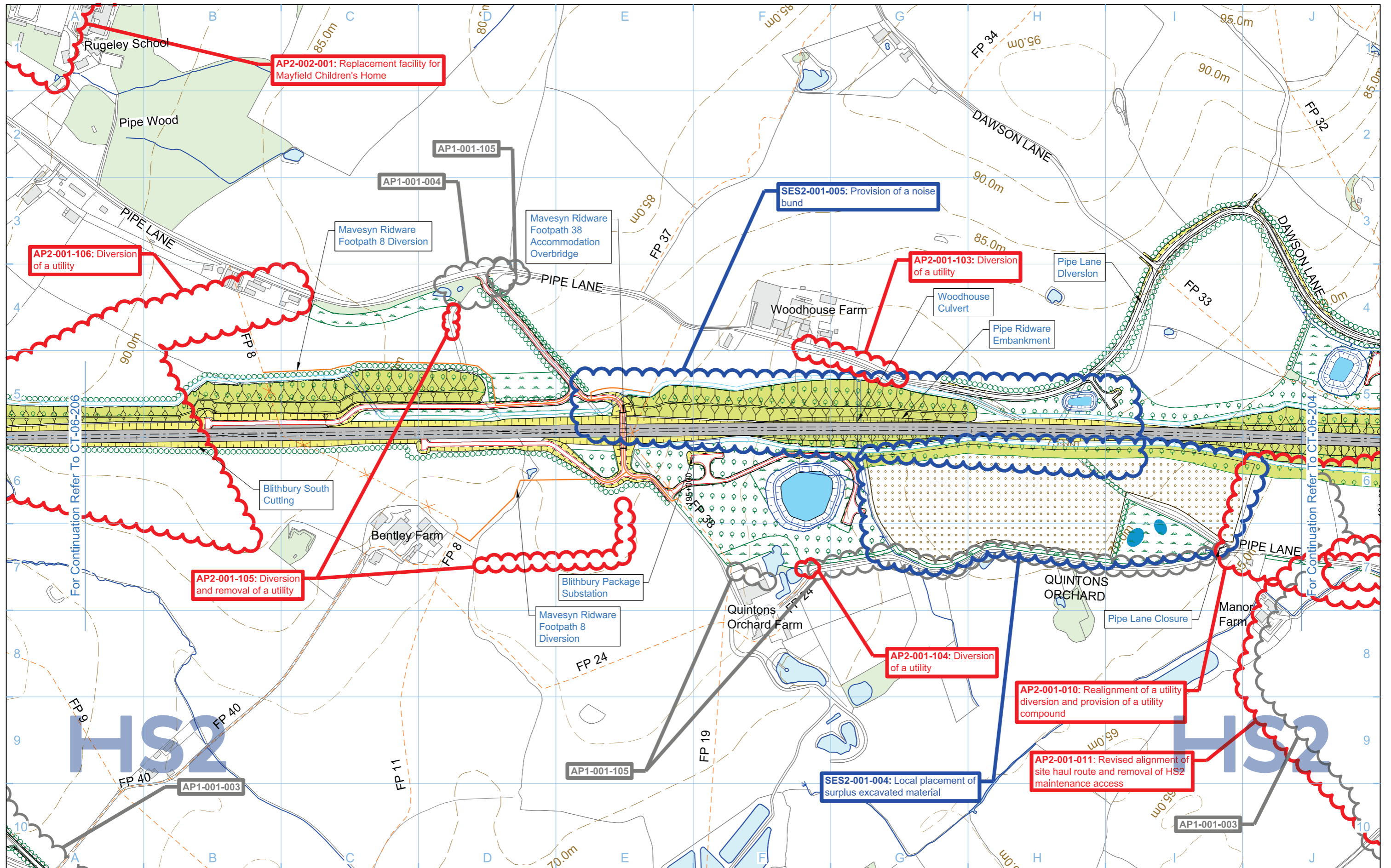
Scale at A3: 1:5,000

© Crown copyright and database rights 2018,
Ordnance Survey Licence Number 100049190.

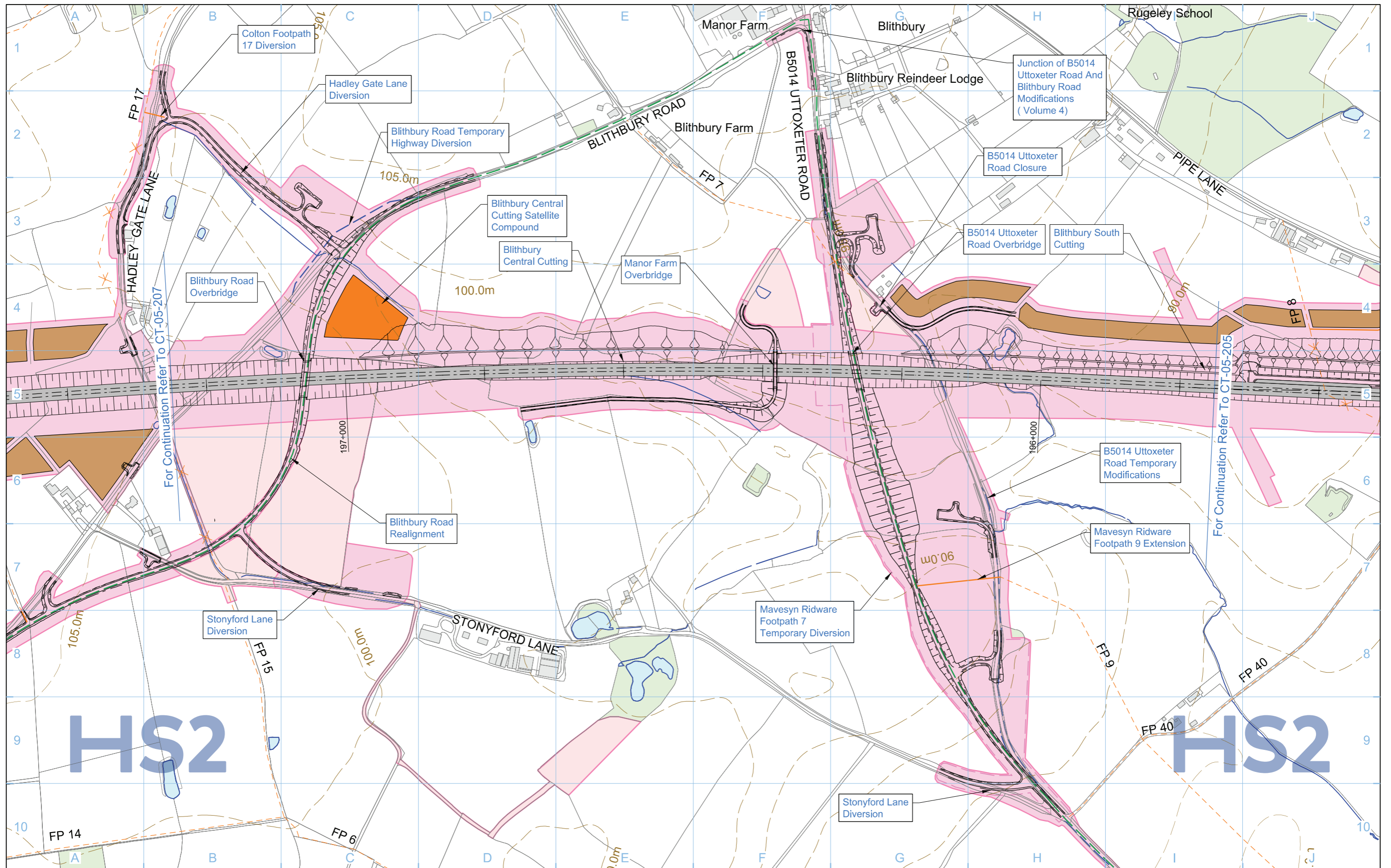
Doc Number: 2PT02-ARP-EV-DPL-000-055205 P05 Date: 15/01/19



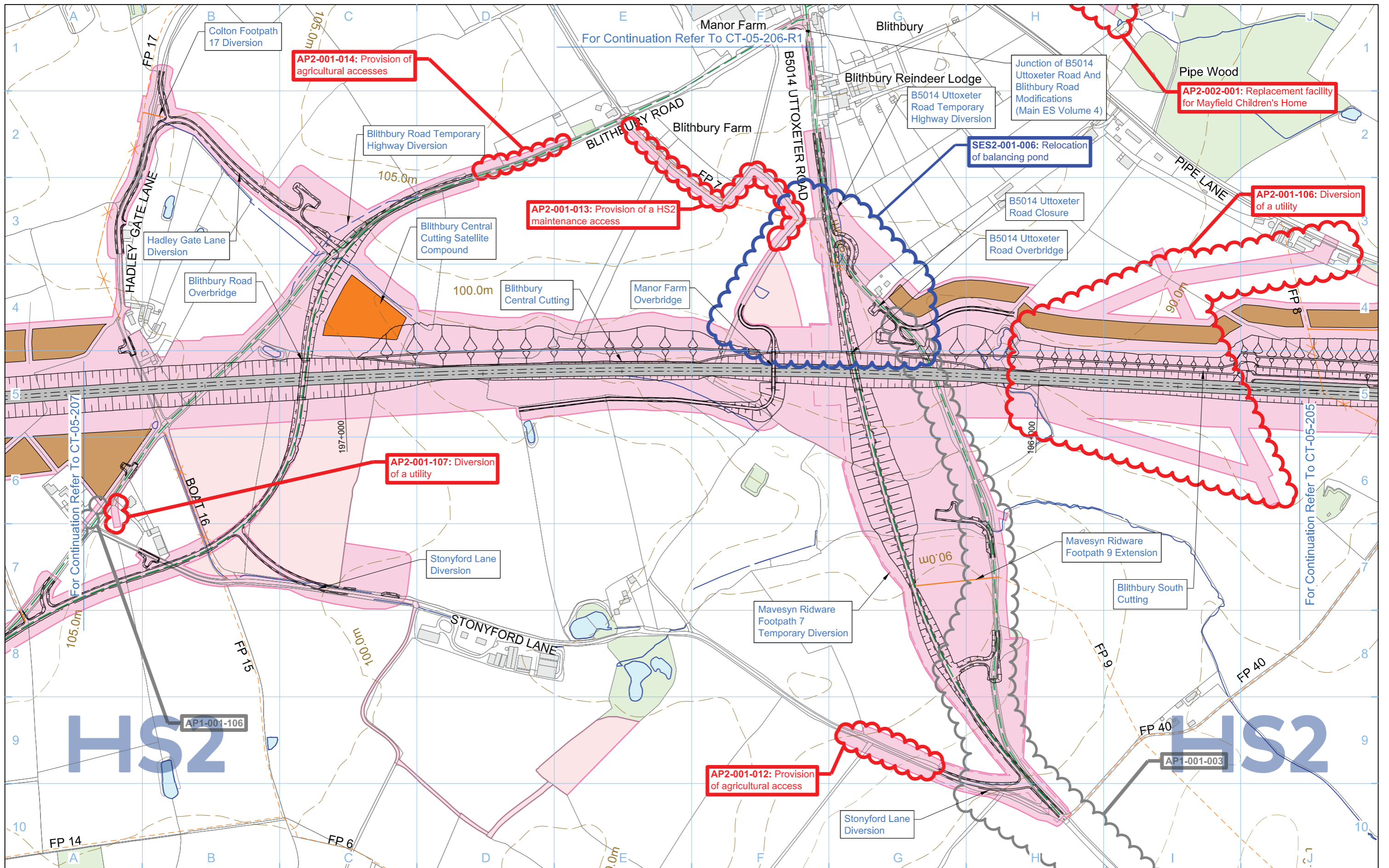
Legend 		Map Number CT-06-205 Map Name Proposed Scheme Community Area CA1 Fradley to Colton	 HS2 Ltd accept no responsibility for any circumstances, which arise from the reproduction of this map after alteration, amendment or abbreviation or if it is issued in part or issued incomplete in any way. Registered in England, Registration number 06791686 Registered offices 2 Snow Hill, Queensway, Birmingham, B4 6GA Scale at A3: 1:5,000 0 50 100 150 200 250 Metres © Crown copyright and database rights 2017, Ordnance Survey Licence Number 100049190. Doc Number: C861-ARP-EV-DPL-000-056205 P06 Date: 07/06/17
-------------------	--	--	---



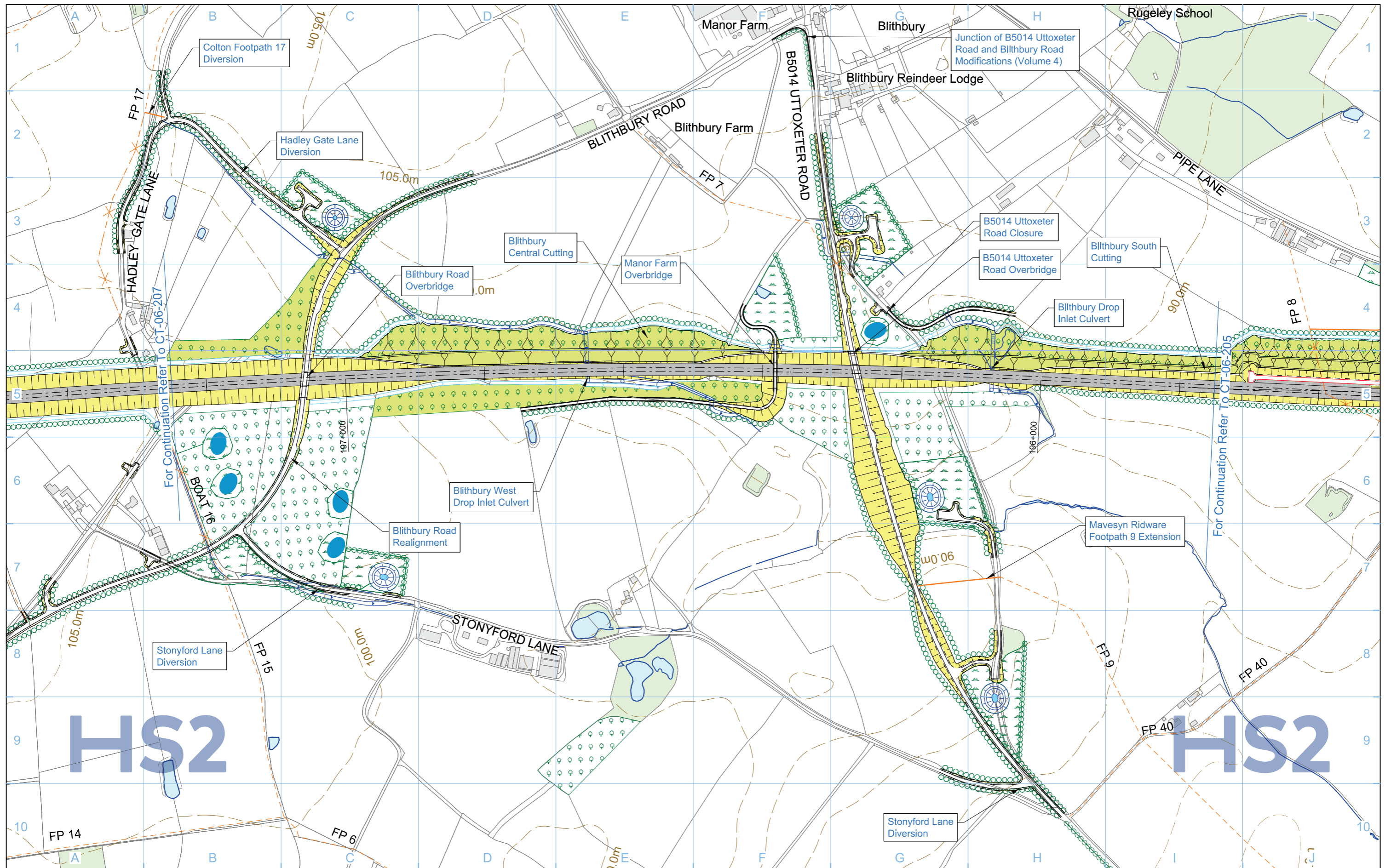
Legend <ul style="list-style-type: none"> Depot, station, headhouse or portal building Tunnel portal Electricity substation Land drainage area Ecological mitigation pond Balancing pond 		<ul style="list-style-type: none"> Replacement floodplain storage Woodland habitat creation Wetland habitat creation Grassland habitat creation Landscape mitigation planting (scrub / woodland) Grassed areas Local placement of surplus excavated material 		<ul style="list-style-type: none"> Public realm/Replacement community facility Engineering earthworks Landscape earthworks Rail alignment formation Returned to suitable development use County boundary Borough / District boundary 		<ul style="list-style-type: none"> Community Area boundary Watercourse diversion Existing watercourse Ditches - new Hedgerow habitat creation UT - Main utility works Existing public right of way (PRoW) New, diverted or realigned PRoW Stopped-up PRoW Tunnels external extent 		<ul style="list-style-type: none"> Existing woodland Existing buildings Existing inland water Existing contours HS2 access road Noise fence barrier Rail alignment Chainage (e.g. 10+000) 		Map Number CT-06-205 Map Name Proposed Scheme SES2 and AP2 ES Community Area CA1 Fradley to Colton		<p>HS2 Ltd accept no responsibility for any circumstances, which arise from the reproduction of this map after alteration, amendment or abbreviation or if it is issued in part or issued incomplete in any way.</p> <p>Registered in England Registration No. 06791686 Registered office: 2 Snow Hill, Queensway, Birmingham, B4 6GA</p> <p>Scale at A3: 1:5,000</p> <p>© Crown copyright and database rights 2018. Ordnance Survey Licence Number 100049190.</p> <p>Doc Number: 2P0T02-ARP-EV-DPL-000-056205 P03 Date: 10/01/19</p>	
--	--	---	--	---	--	---	--	---	--	--	--	---	--



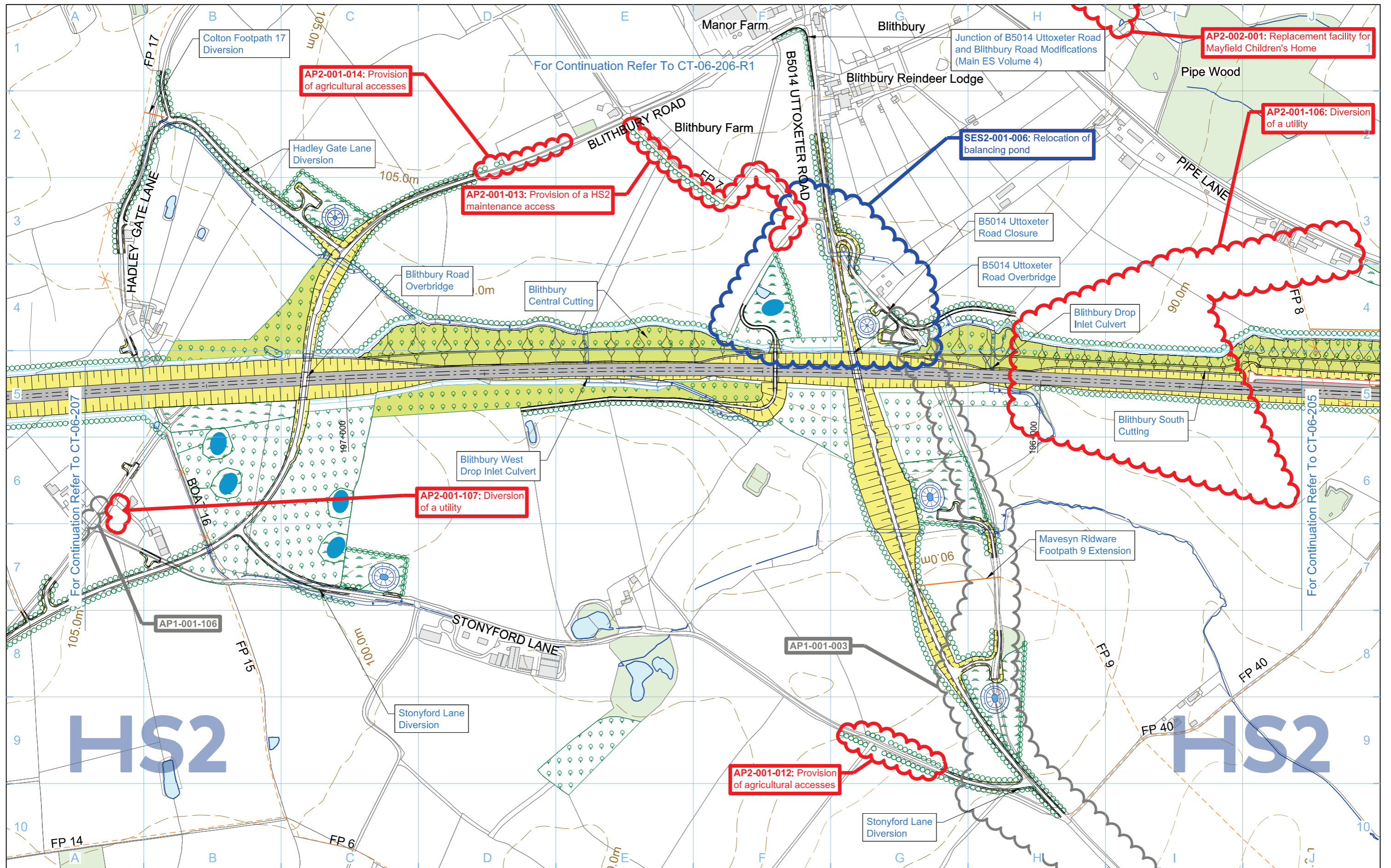
Legend 					
Map Number CT-05-206		Map Name Construction Phase		 <small>Registered in England, Registration number 06791686 Registered offices 2 Snow Hill, Queensway, Birmingham, B4 6GA</small> Scale at A3: 1:5,000 <small>© Crown copyright and database rights 2017, Ordnance Survey Licence Number 100049190.</small> Doc Number: C861-ARP-EV-DPL-000-055206 P09 Date: 14/06/17	
Community Area CA1 Fradley to Colton					



Legend <ul style="list-style-type: none"> Depot, station, headhouse or portal building Tunnel portal Main construction compound Satellite construction compound Railway systems compound Temporary material stockpile Borrow Pit Storage / prefabrication / laydown areas Land potentially required during construction Extent of land potentially required during construction for mitigation planting Temporary replacement community facility Community Area boundary Tunnels external extent Construction traffic route Existing public right of way (PRoW) New, diverted or realigned PRoW Stopped-up PRoW Temporary PRoW diversion / realignment Landscape earthworks Engineering earthworks Temporary highway diversion / realignment Main utility works Rail alignment Chainage (e.g. 10+000) Existing woodland Existing buildings Existing inland water Existing watercourse Existing contours Rail alignment formation Temporary workers accommodation 		Map Number CT-05-206 Map Name Construction Phase SES2 and AP2 ES Community Area CA1 Fradley to Colton	<p>Registered in England Registration No. 06791686 Registered office: 2 Snow Hill, Queensway, Birmingham, B4 6GA</p> <p>Scale at A3: 1:5,000</p> <p>© Crown copyright and database rights 2018. Ordnance Survey Licence Number 100049190.</p> <p>Doc Number: 2PT02-ARP-EV-DPL-000-055206 P03 Date: 10/01/19</p>
--	--	---	--

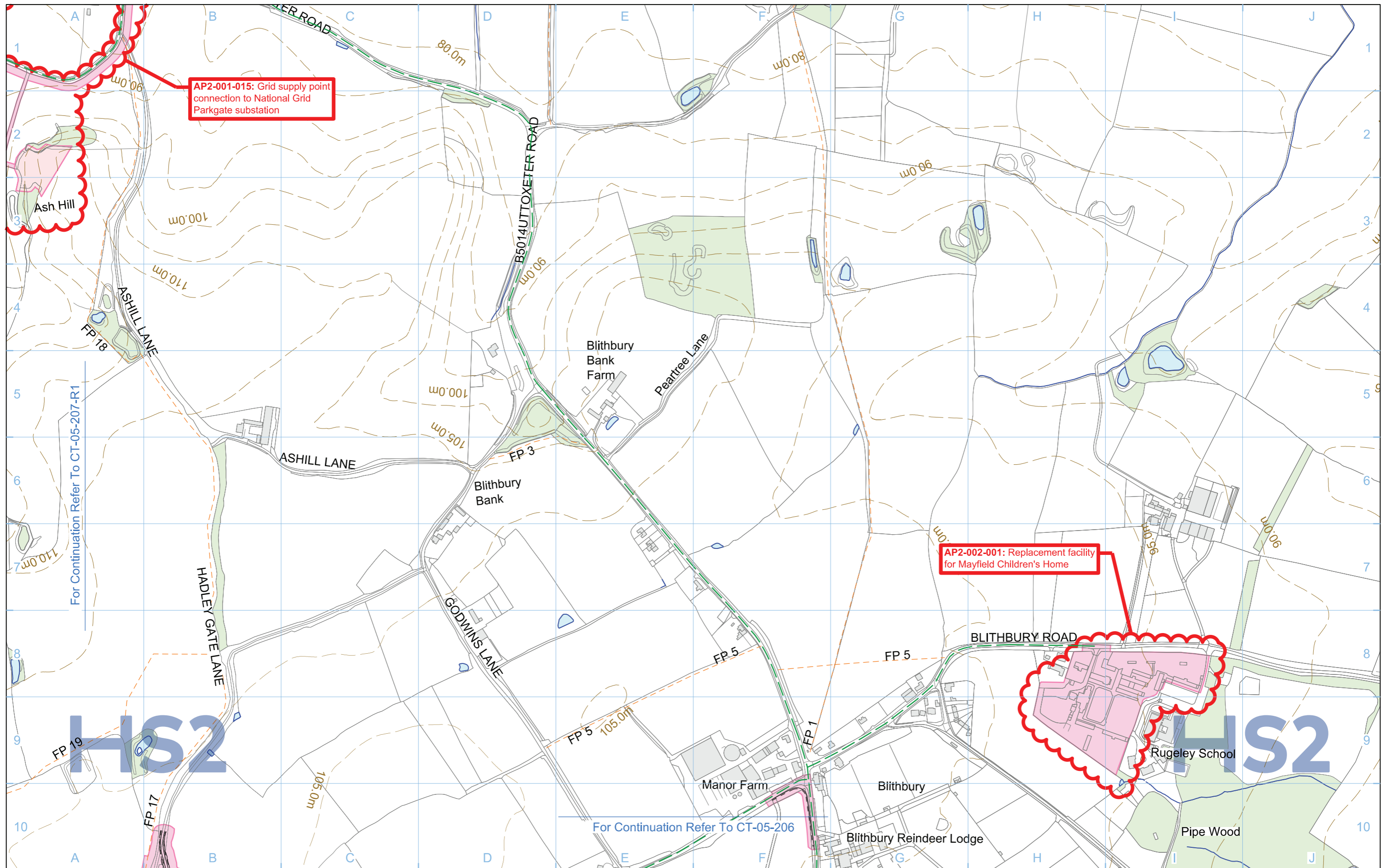


Legend <ul style="list-style-type: none"> Depot, station, headhouse or portal building Tunnel portal Electricity substation Land drainage area Ecological mitigation pond Balancing pond Replacement floodplain storage Woodland habitat creation Wetland habitat creation Grassland habitat creation Landscape mitigation planting (scrub / woodland) Grassed areas Sustainable placement Public realm/Replacement community facility Engineering earthworks Landscape earthworks Rail alignment formation Returned to suitable development use County boundary Borough / District boundary Community Area boundary Watercourse diversion Existing watercourse Ditches - new Hedgerow habitat creation Main utility works Existing public right of way (PRoW) New, diverted or realigned PRoW Stopped-up PRoW Tunnels external extent Existing woodland Existing buildings Existing inland water Existing contours HS2 access road Noise fence barrier Rail alignment Chainage (e.g. 10+000) 		Map Number CT-06-206 Map Name Proposed Scheme Community Area CA1 Fradley to Colton	<p>HS2 Ltd accept no responsibility for any circumstances, which arise from the reproduction of this map after alteration, amendment or abbreviation or if it is issued in part or issued incomplete in any way.</p> <p>Registered in England, Registration number 06791686 Registered offices 2 Snow Hill, Queensway, Birmingham, B4 6GA</p> <p>Scale at A3: 1:5,000</p> <p>© Crown copyright and database rights 2017, Ordnance Survey Licence Number 100049190.</p> <p>Doc Number: C861-ARP-EV-DPL-000-056206 P06 Date: 07/06/17</p>
---	--	--	---



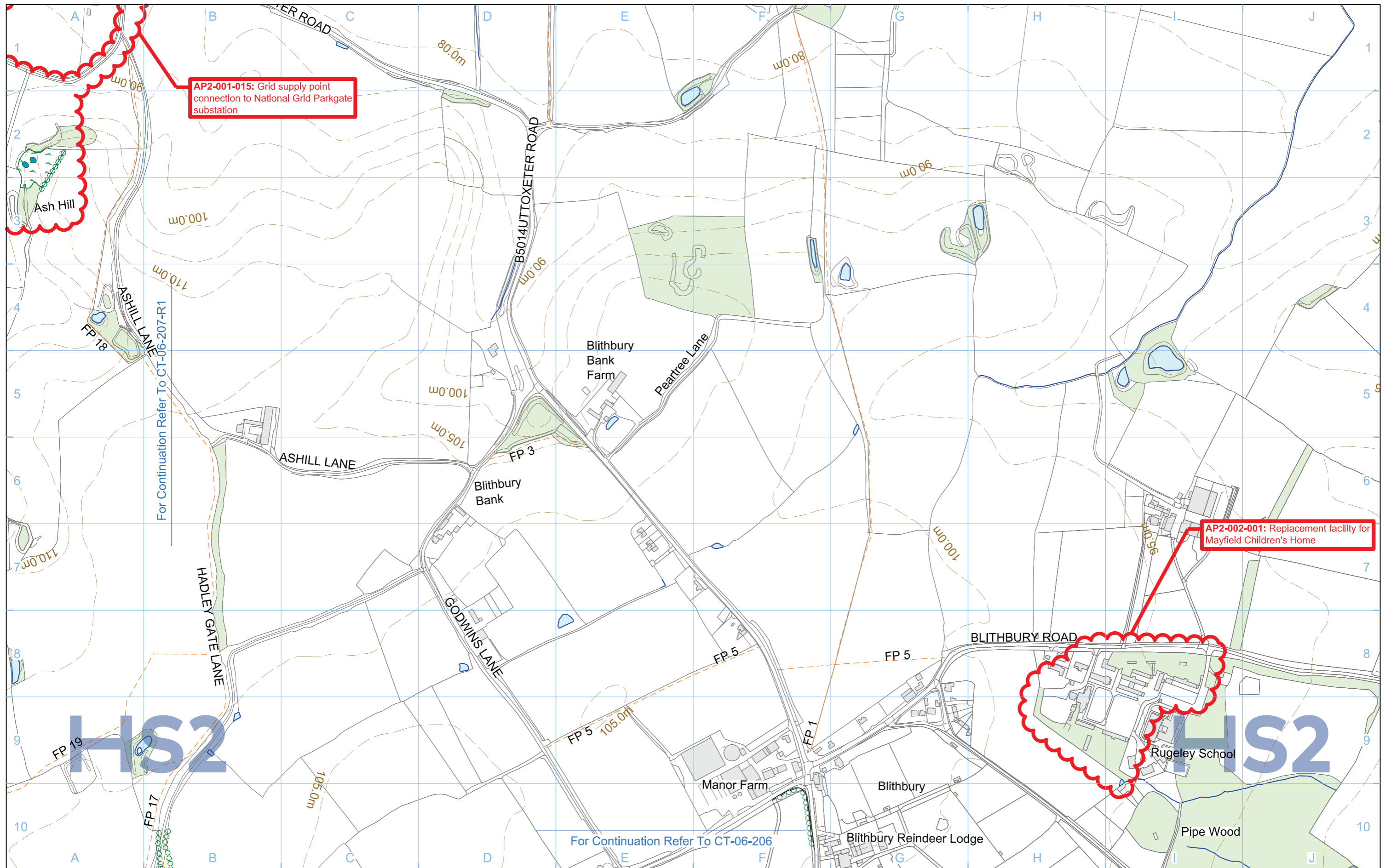
Legend <ul style="list-style-type: none"> Depot, station, headhouse or portal building Tunnel portal Electricity substation Land drainage area Ecological mitigation pond Balancing pond 		<ul style="list-style-type: none"> Replacement floodplain storage Woodland habitat creation Wetland habitat creation Grassland habitat creation Landscape mitigation planting (scrub / woodland) Grassed areas Local placement of surplus excavated material 		<ul style="list-style-type: none"> Public realm/Replacement community facility Engineering earthworks Landscape earthworks Rail alignment formation Returned to suitable development use County boundary Borough / District boundary 		<ul style="list-style-type: none"> Community Area boundary Watercourse diversion or Existing watercourse Ditches - new Hedgerow habitat creation UT Main utility works Existing public right of way (PRoW) New, diverted or realigned PRoW Stopped-up PRoW Tunnels external extent 		<ul style="list-style-type: none"> Existing woodland Existing buildings Existing inland water Existing contours HS2 access road Noise fence barrier Rail alignment Chainage (e.g. 10+000) 		Map Number CT-06-206 Map Name Proposed Scheme SES2 and AP2 ES Community Area CA1 Fradley to Colton		<p>Registered in England Registration No. 06791686 Registered office: 2 Snow Hill, Queensway, Birmingham, B4 6GA</p> <p>Scale at A3: 1:5,000</p> <p>© Crown copyright and database rights 2018. Ordnance Survey Licence Number 100049190.</p> <p>Doc Number: 2PT02-ARP-EV-DPL-000-056206 P03 Date: 10/01/19</p>	
--	--	---	--	---	--	---	--	---	--	--	--	---	--

No corresponding page in the main ES



Legend <ul style="list-style-type: none"> Depot, station, headhouse or portal building Tunnel portal Main construction compound Satellite construction compound Railway systems compound Temporary material stockpile 		<ul style="list-style-type: none"> Borrow Pit Storage / prefabrication / laydown areas Land potentially required during construction Extent of land potentially required during construction for mitigation planting Temporary replacement community facility 		<ul style="list-style-type: none"> Community Area boundary Tunnels external extent Construction traffic route Existing public right of way (PRoW) New, diverted or realigned PRoW Stopped-up PRoW Temporary PRoW diversion / realignment 		<ul style="list-style-type: none"> Landscape earthworks Engineering earthworks Temporary highway diversion / realignment Main utility works Rail alignment Chainage (e.g. 10+000) 		<ul style="list-style-type: none"> Existing woodland Existing buildings Existing inland water Existing watercourse Existing contours Rail alignment formation Temporary workers accommodation 	
Map Number CT-05-206-R1			Map Name Construction Phase SES2 and AP2 ES			HS2 Ltd accept no responsibility for any circumstances, which arise from the reproduction of this map after alteration, amendment or abbreviation or if it is issued in part or issued incomplete in any way.			
Community Area CA1 Fradley to Colton			Registered in England Registration No. 06791686 Registered office: 2 Snow Hill, Queensway, Birmingham, B4 6GA			Scale at A3: 1:5,000 © Crown copyright and database rights 2018, Ordnance Survey Licence Number 100049190.			
			Doc Number: 2PT02-ARP-EV-DPL-000-055406			P03 Date: 10/01/19			

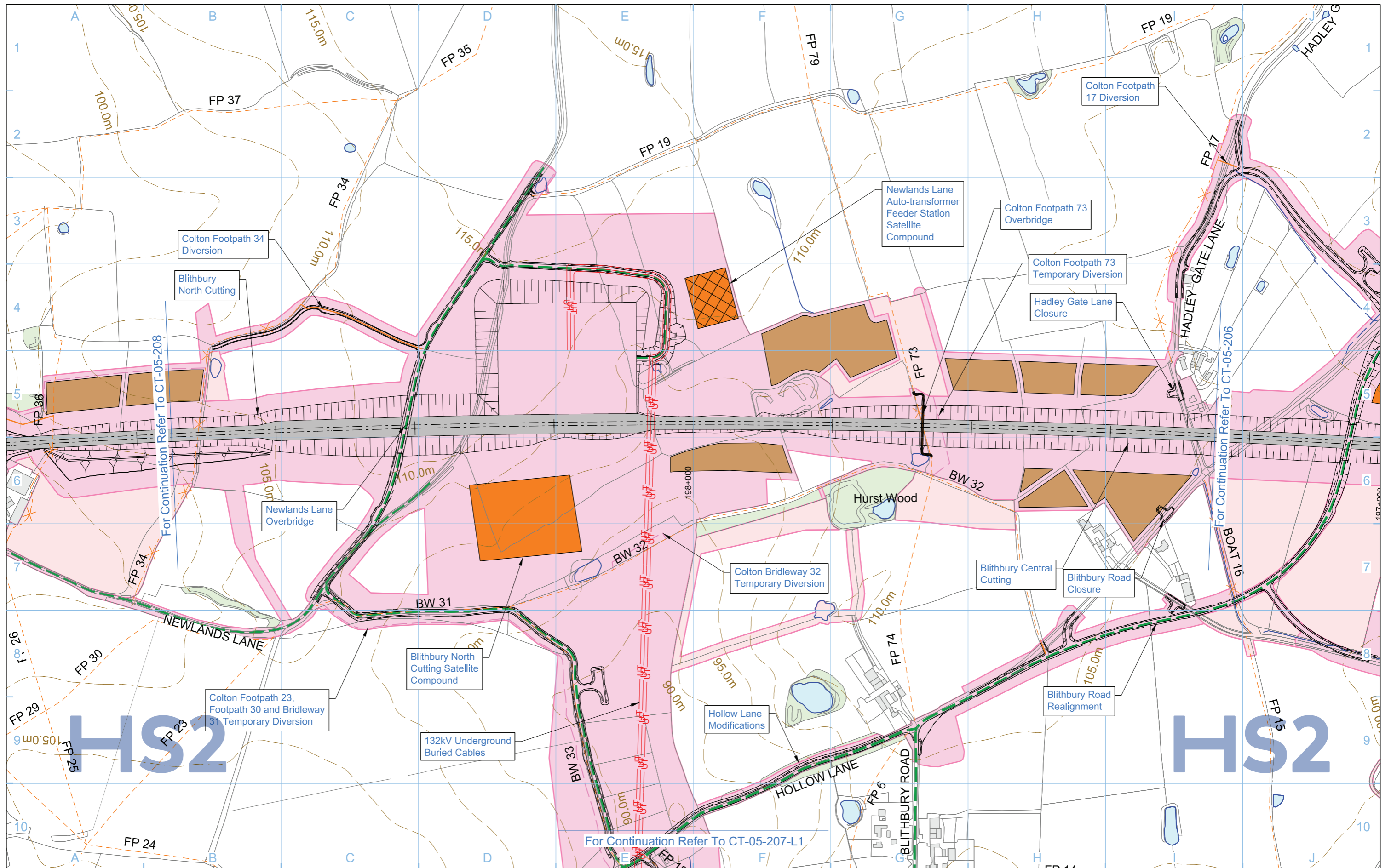
No corresponding page in the main ES



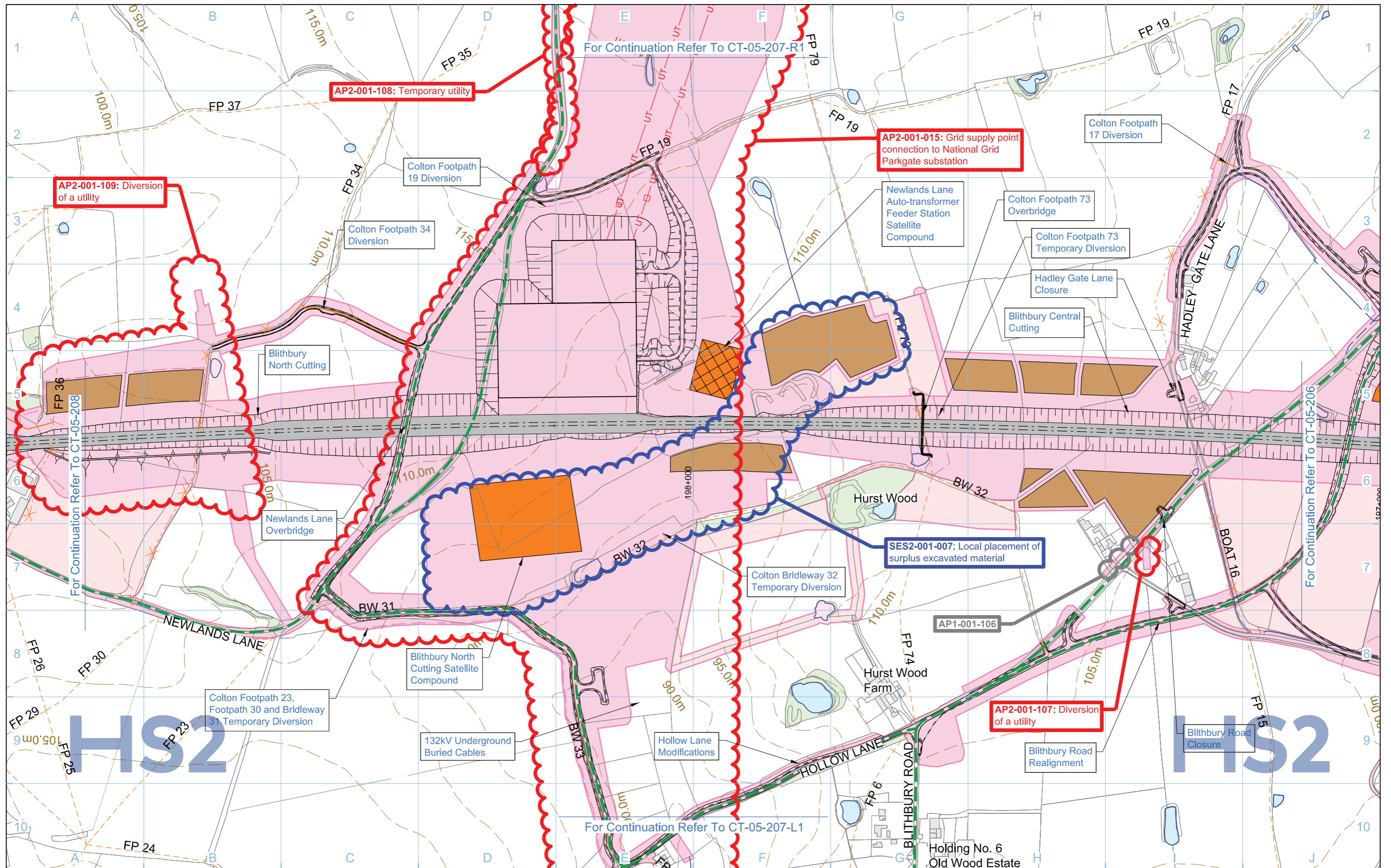
AP2-001-015: Grid supply point connection to National Grid Parkgate substation

AP2-002-001: Replacement facility for Mayfield Children's Home

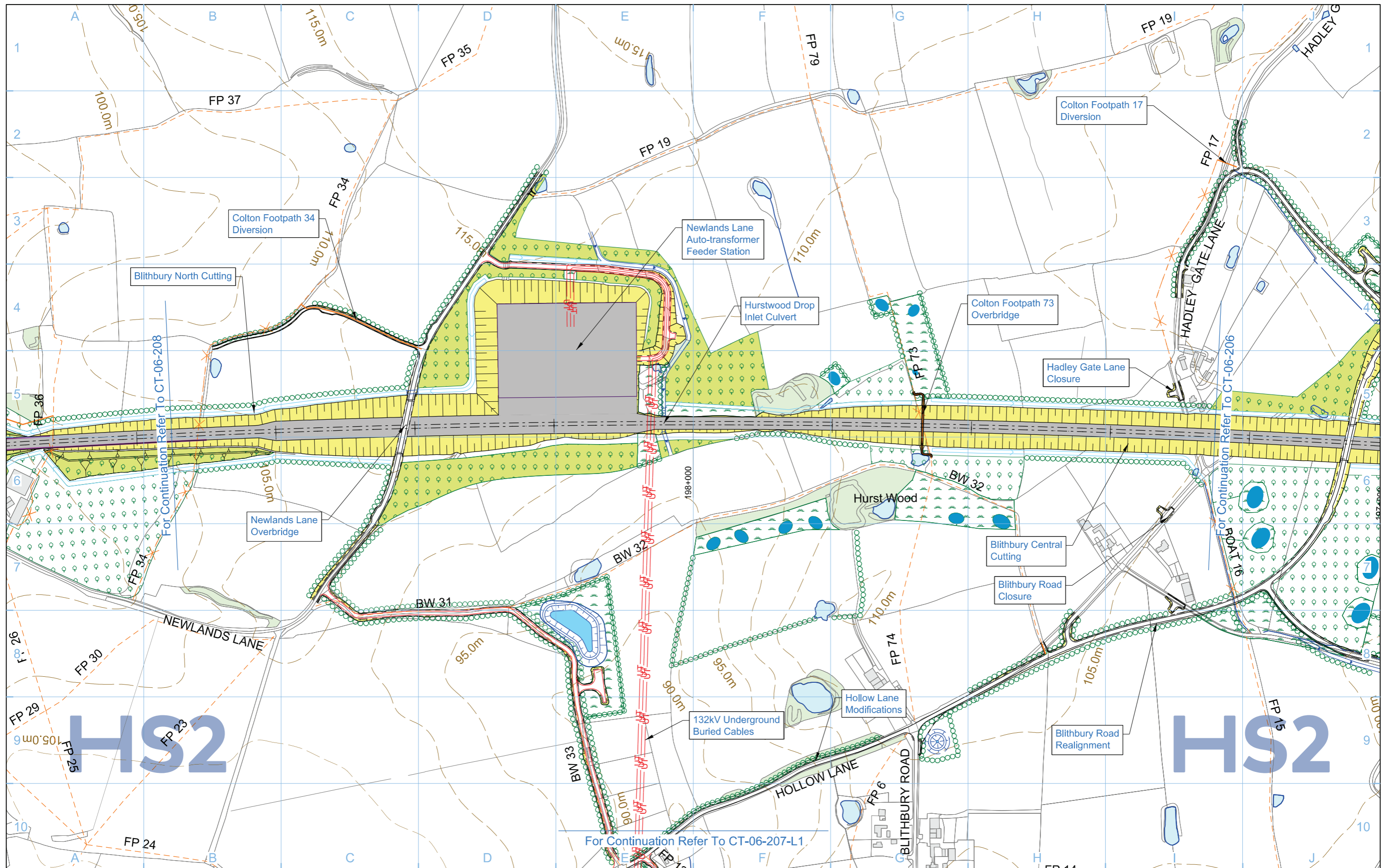
Legend 		Map Number CT-06-206-R1 Map Name Proposed Scheme SES2 and AP2 ES Community Area CA1 Fradley to Colton	 <small>HS2 Ltd accept no responsibility for any circumstances, which arise from the reproduction of this map after alteration, amendment or abbreviation or if it is issued in part or issued incomplete in any way.</small> <small>Registered in England Registration No. 06791686 Registered office: 2 Snow Hill, Queensway, Birmingham, B4 6GA</small> <small>Scale at A3: 1:5,000</small> <small>© Crown copyright and database rights 2018, Ordnance Survey Licence Number 100049190.</small> Doc Number: 2PT02-ARP-EV-DPL-000-056406 P03 Date: 10/01/19
-------------------	--	---	---



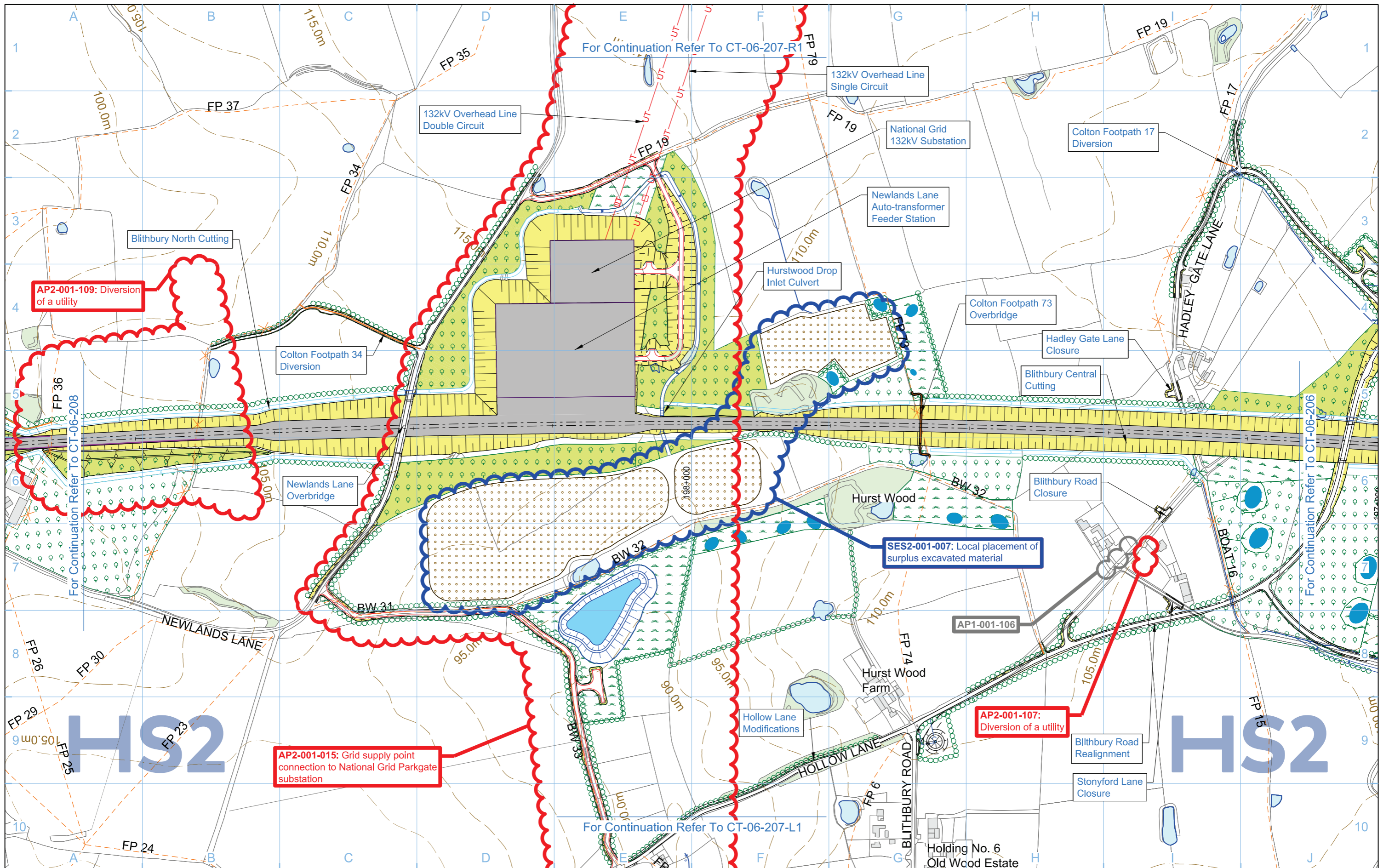
Legend 		Map Number CT-05-207 Map Name Construction Phase Community Area CA1 Fradley to Colton	 HS2 Ltd accept no responsibility for any circumstances, which arise from the reproduction of this map after alteration, amendment or abbreviation or if it is issued in part or issued incomplete in any way. Registered in England, Registration number 06791686 Registered office: 2 Snow Hill, Queensway, Birmingham, B4 6GA Scale at A3: 1:5,000 0 50 100 150 200 250 Metres © Crown copyright and database rights 2017. Ordnance Survey Licence Number 100049190. Doc Number: C861-ARP-EV-DPL-000-055207 P08 Date: 14/06/17
-------------------	--	---	---



Legend <ul style="list-style-type: none"> Depot, station, headhouse or portal building Tunnel portal Main construction compound Satellite construction compound Railway systems compound Temporary material stockpile 		<ul style="list-style-type: none"> Borrow Pit Storage / prefabrication / laydown areas Land potentially required during construction Extent of land potentially required during construction for mitigation planting Temporary replacement community facility 		<ul style="list-style-type: none"> Community Area boundary Tunnels external extent Construction traffic route Existing public right of way (PRoW) New, diverted or realigned PRoW Stopped-up PRoW Temporary PRoW diversion / realignment 		<ul style="list-style-type: none"> Landscape earthworks Engineering earthworks Temporary highway diversion / realignment Main utility works Rail alignment Chainage (e.g. 10+000) 		<ul style="list-style-type: none"> Existing woodland Existing buildings Existing inland water Existing watercourse Existing contours Rail alignment formation Temporary workers accommodation 	
Map Number CT-05-207		Map Name Construction Phase SES2 and AP2 ES		Community Area CA1 Fradley to Colton		Scale Scale at A3: 1:5,000 0 50 100 150 200 250 Metres		HS2 <small>Registered in England Registration No. 06791686 Registered office: 2 Snow Hill, Queensway, Birmingham, B4 6GA</small>	
<small>© Crown copyright and database rights 2018, Ordnance Survey Licence Number 100049190.</small>		<small>Doc Number: 2PT02-ARP-EV-DPL-000-055207</small>		<small>P03</small>		<small>Date: 10/01/19</small>		<small>HS2 Ltd accept no responsibility for any circumstances, which arise from the reproduction of this map after alteration, amendment or abbreviation or if it is issued in part or issued incomplete in any way.</small>	



Legend Depot, station, headhouse or portal building Tunnel portal Electricity substation Land drainage area Ecological mitigation pond Balancing pond		Replacement floodplain storage Woodland habitat creation Wetland habitat creation Grassland habitat creation Landscape mitigation planting (scrub / woodland) Grassed areas Sustainable placement		Public realm/Replacement community facility Engineering earthworks Landscape earthworks Rail alignment formation Returned to suitable development use County boundary Borough / District boundary		Community Area boundary Watercourse diversion Existing watercourse Ditches - new Hedgerow habitat creation Main utility works Existing public right of way (PRoW) New, diverted or realigned PRoW Stopped-up PRoW Tunnels external extent		Existing woodland Existing buildings Existing inland water Existing contours HS2 access road Noise fence barrier Rail alignment Chainage (e.g. 10+000)		Map Number CT-06-207 Map Name Proposed Scheme Community Area CA1 Fradley to Colton		<p>HS2 Ltd accept no responsibility for any circumstances, which arise from the reproduction of this map after alteration, amendment or abbreviation or if it is issued in part or issued incomplete in any way.</p> <p>Registered in England, Registration number 06791686 Registered offices: 2 Snow Hill, Queensway, Birmingham, B4 6GA</p> <p>Scale at A3: 1:5,000</p> <p>0 50 100 150 200 250 Metres</p> <p>© Crown copyright and database rights 2017. Ordnance Survey Licence Number 100049190.</p> <p>Doc Number: C861-ARP-EV-DPL-000-056207 P07 Date: 07/06/17</p>	
--	--	---	--	---	--	--	--	---	--	--	--	---	--



	Depot, station, headhouse or portal building		Woodland habitat creation		Public realm/Replacement community facility
	Tunnel portal		Wetland habitat creation		Engineering earthworks
	Electricity substation		Grassland habitat creation		Landscape earthworks
	Land drainage area		Landscape mitigation planting (scrub / woodland)		Rail alignment formation
	Ecological mitigation pond		Grassed areas		Returned to suitable development use
	Balancing pond		Local placement of surplus excavated material		County boundary

	Community Area boundary		Watercourse diversion		Existing woodland
	or Existing watercourse		Ditches - new		Existing buildings
	Hedgerow habitat creation		Main utility works		Existing inland water
	Existing public right of way (PRoW)		New, diverted or realigned PRoW		Existing contours
	Stopped-up PRoW		Tunnels external extent		HS2 access road

	Existing woodland		Chainage (e.g. 10+000)
	Existing buildings		
	Existing inland water		
	Existing contours		
	HS2 access road		
	Noise fence barrier		
	Rail alignment		

Map Number
CT-06-207

Map Name
Proposed Scheme SES2 and AP2 ES

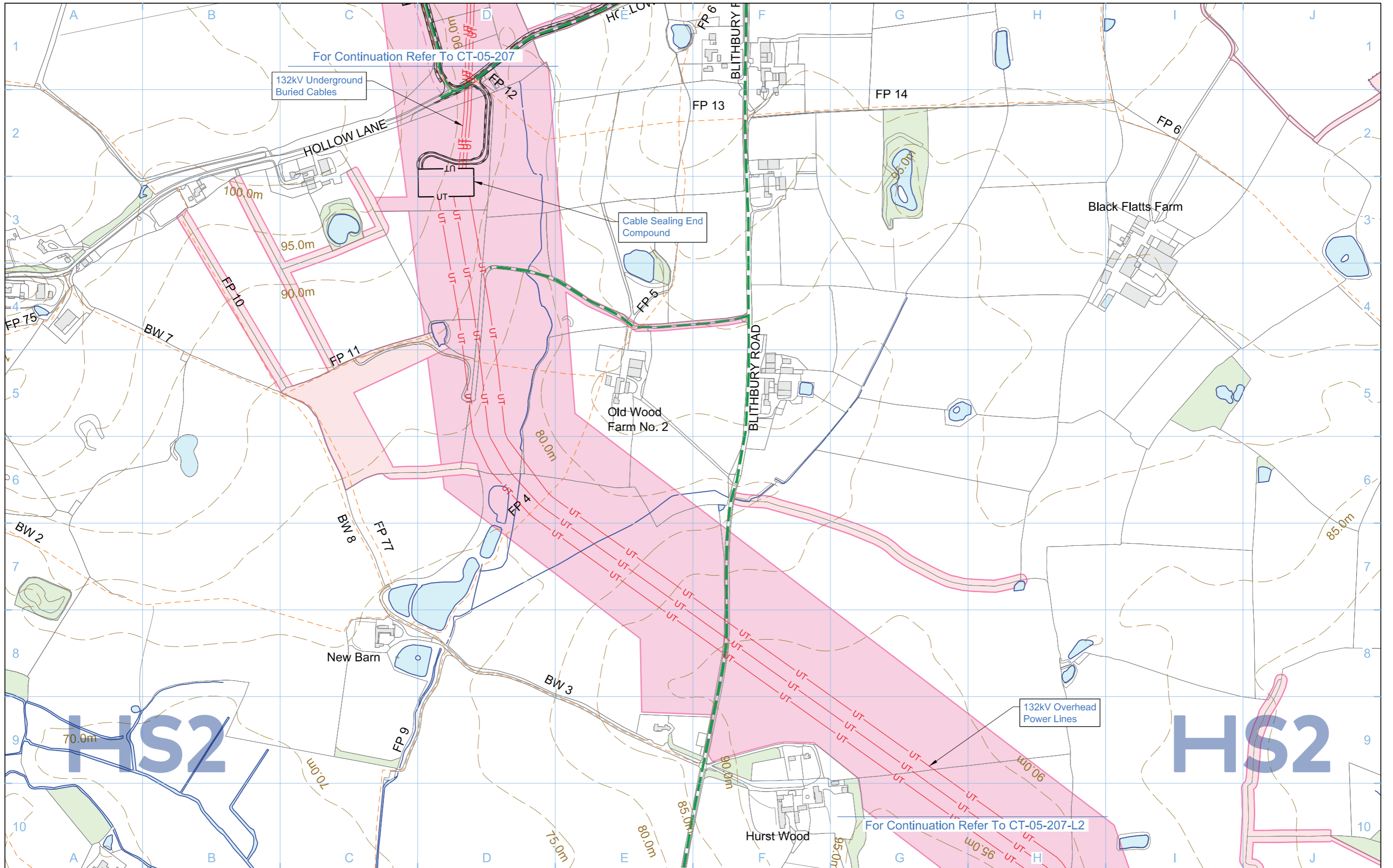
Community Area
CA1 Fradley to Colton

Registered in England
Registration No. 06791686
Registered office:
2 Snow Hill, Queensway,
Birmingham, B4 6GA

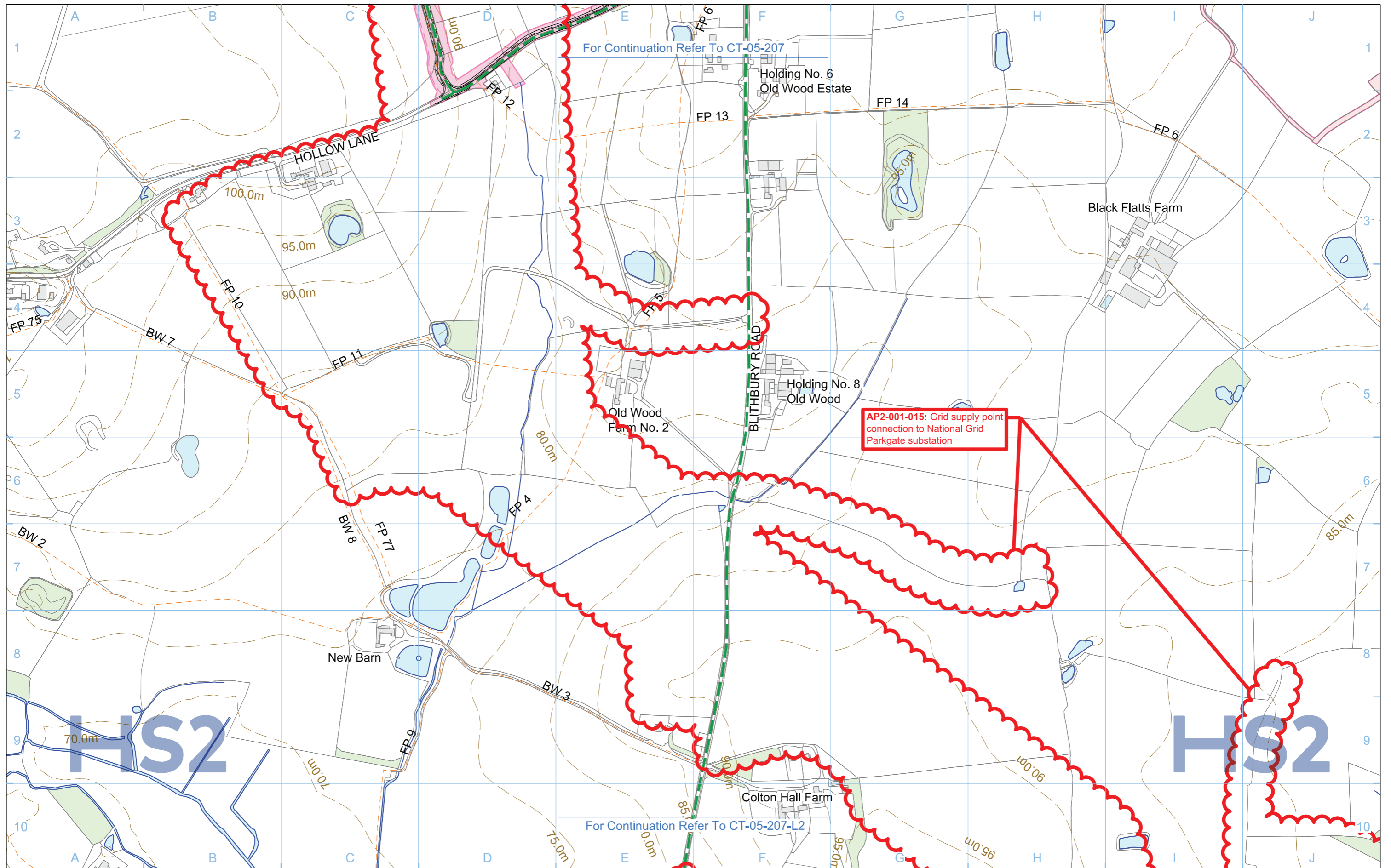
Scale at A3: 1:5,000

© Crown copyright and database rights 2018.
Ordnance Survey Licence Number 100049190.

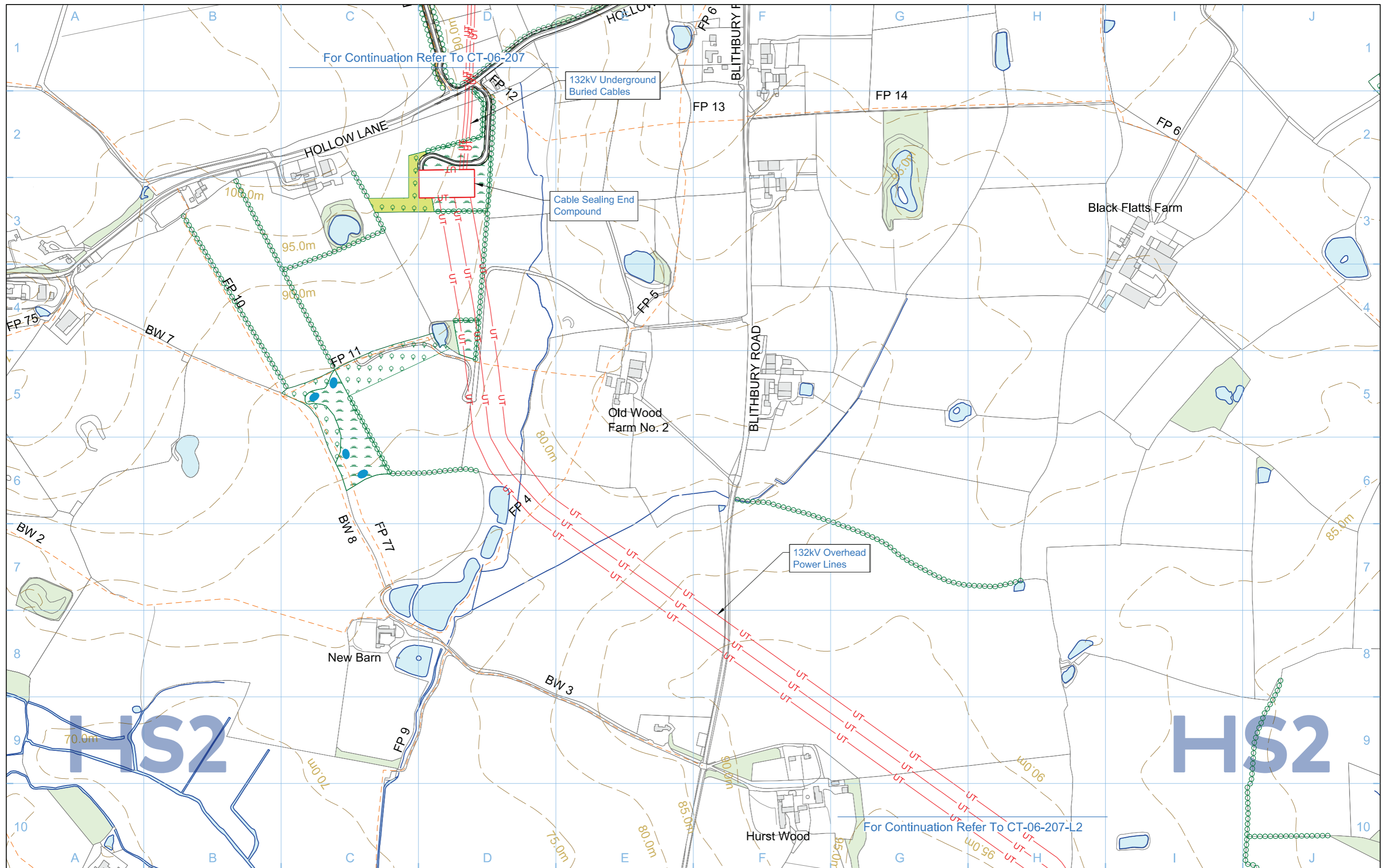
Doc Number: 2PT02-ARP-EV-DPL-000-056207 P03 Date: 10/01/19



Legend <ul style="list-style-type: none"> Depot, station, headhouse or portal building Tunnel portal Main construction compound Satellite construction compound Railway systems compound Temporary material stockpile 		<ul style="list-style-type: none"> Borrow Pit Storage / prefabrication / laydown areas Land potentially required during construction Extent of land potentially required during construction for mitigation planting Temporary replacement community facility 		<ul style="list-style-type: none"> Community Area boundary Tunnels external extent Construction traffic route Existing public right of way (PRoW) New, diverted or realigned PRoW Stopped-up PRoW Temporary PRoW diversion / realignment 		<ul style="list-style-type: none"> Landscape earthworks Engineering earthworks Temporary highway diversion / realignment Main utility works Rail alignment Chainage (e.g. 10+000) 		<ul style="list-style-type: none"> Existing woodland Existing buildings Existing inland water Existing watercourse Existing contours Rail alignment formation Temporary workers accommodation 	
Map Number CT-05-207-L1				Map Name Construction Phase					
Community Area CA1 Fradley to Colton				Registered in England, Registration number 06791686 Registered offices 2 Snow Hill, Queensway, Birmingham, B4 6GA		Scale at A3: 1:5,000 		HS2 Ltd accept no responsibility for any circumstances, which arise from the reproduction of this map after alteration, amendment or abbreviation or if it is issued in part or issued incomplete in any way.	
Doc Number: C861-ARP-EV-DPL-000-055507				P03		Date: 08/06/17			



Legend 									
Map Number CT-05-207-L1		Map Name Construction Phase SES2 and AP2 ES				Scale at A3: 1:5,000 		Doc Number: 2PT02-ARP-EV-DPL-000-055507 P03 Date: 10/01/19	
Community Area CA1 Fradley to Colton									



For Continuation Refer To CT-06-207

For Continuation Refer To CT-06-207-L2

Legend

	Depot, station, headhouse or portal building		Replacement floodplain storage		Public realm/Replacement community facility
	Tunnel portal		Woodland habitat creation		Engineering earthworks
	Electricity substation		Wetland habitat creation		Landscape earthworks
	Land drainage area		Grassland habitat creation		Rail alignment formation
	Ecological mitigation pond		Landscape mitigation planting (scrub / woodland)		Returned to suitable development use
	Balancing pond		Grassed areas		County boundary
			Sustainable placement		Borough / District boundary

	Community Area boundary		Watercourse diversion
	or		Existing watercourse
	Ditches - new		Hedgerow habitat creation
	Main utility works		Existing public right of way (PRoW)
	Existing public right of way (PRoW)		New, diverted or realigned PRoW
	Stopped-up PRoW		Tunnels external extent

	Existing woodland
	Existing buildings
	Existing inland water
	Existing contours
	130.0m
	HS2 access road
	Noise fence barrier
	Rail alignment
	Chainage (e.g. 10+000)

Map Number	CT-06-207-L1
Map Name	Proposed Scheme
Community Area	CA1 Fradley to Colton

hs2

HS2 Ltd accept no responsibility for any circumstances, which arise from the reproduction of this map after alteration, amendment or abbreviation or if it is issued in part or issued incomplete in any way.

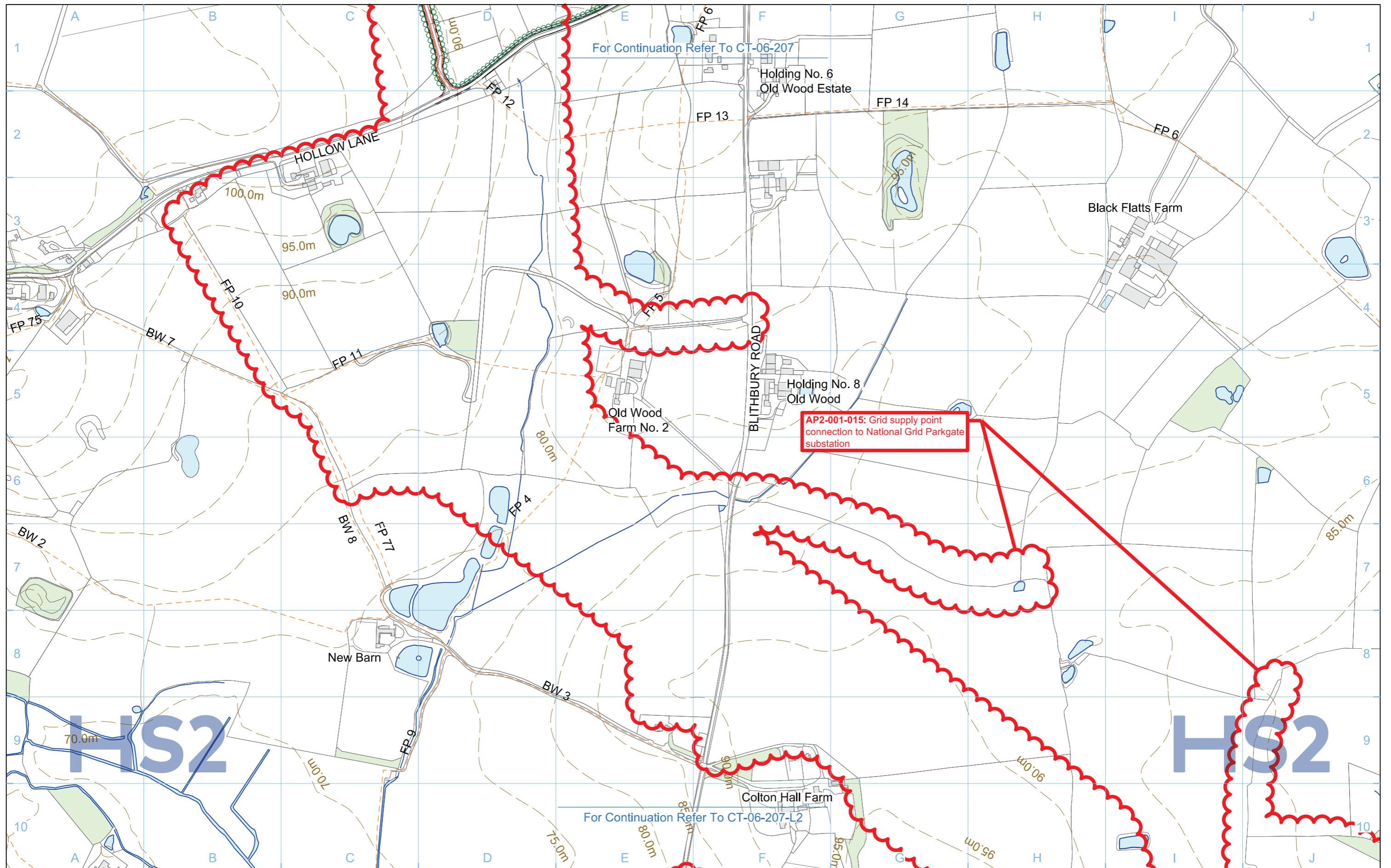
Registered in England, Registration number 06791686
Registered offices 2 Snow Hill, Queensway, Birmingham, B4 6GA

Scale at A3: 1:5,000

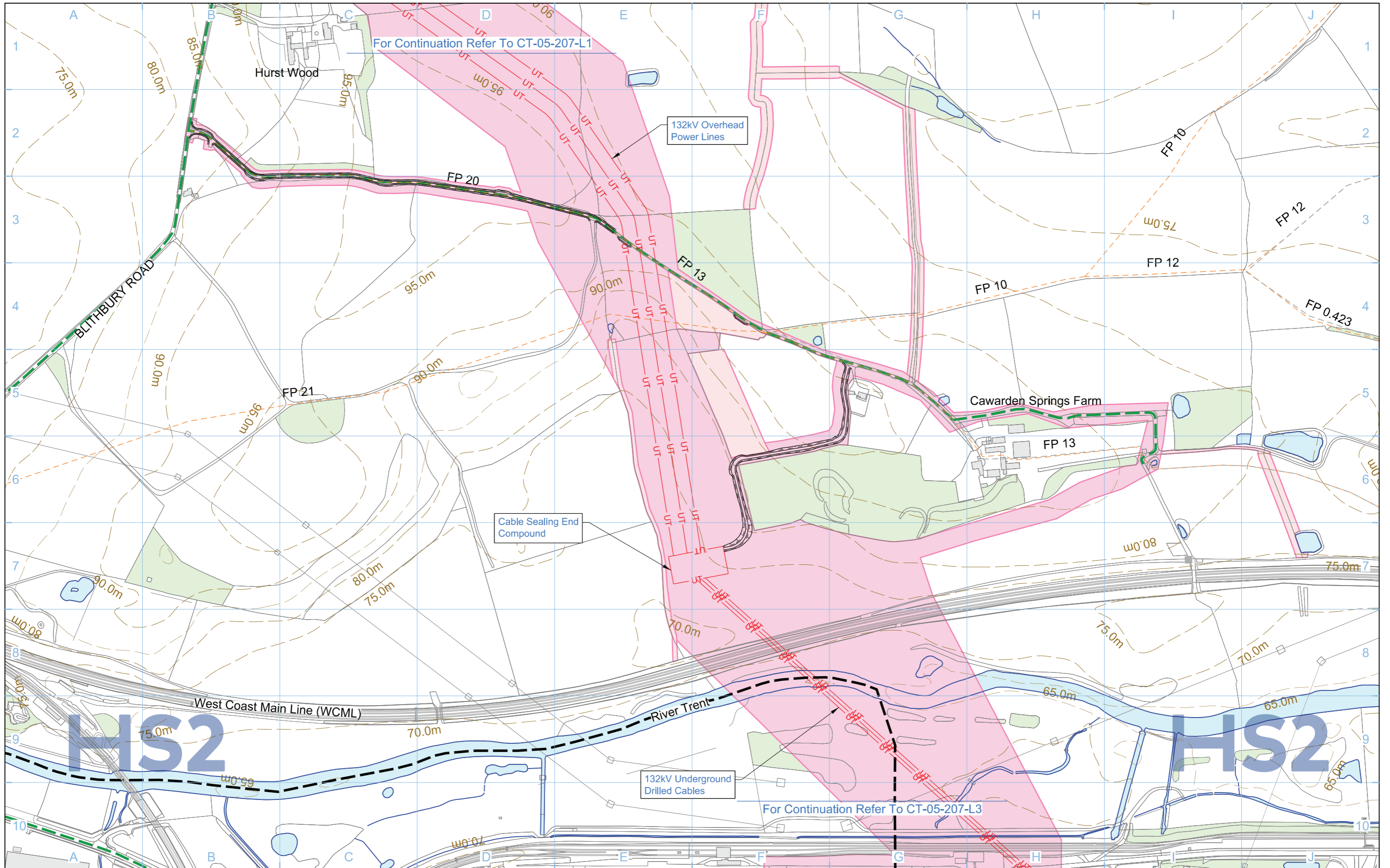
0 50 100 150 200 250
Metres

© Crown copyright and database rights 2017.
Ordnance Survey Licence Number 100049190.

Doc Number: C861-ARP-EV-DPL-000-056507 P03 Date: 08/06/17



Legend 		Map Number CT-06-207-L1 Map Name Proposed Scheme SES2 and AP2 ES Community Area CA1 Fradley to Colton	 <small>Registered in England Registration No. 06791686 Registered office: 2 Snow Hill, Queensway, Birmingham, B4 6GA</small> Scale at A3: 1:5,000 <small>© Crown copyright and database rights 2018, Ordnance Survey Licence Number 100049190.</small> Doc Number: 2PT02-ARP-EV-DPL-000-056507 P03 Date: 10/01/19
-------------------	--	---	---



Legend

	Depot, station, headhouse or portal building
	Tunnel portal
	Main construction compound
	Satellite construction compound
	Railway systems compound
	Temporary material stockpile

	Borrow Pit
	Storage / prefabrication / laydown areas
	Land potentially required during construction
	Extent of land potentially required during construction for mitigation planting
	Temporary replacement community facility

	Community Area boundary
	Tunnels external extent
	Construction traffic route
	Existing public right of way (PRoW)
	New, diverted or realigned PRoW
	Stopped-up PRoW
	Temporary PRoW diversion / realignment

	Landscape earthworks
	Engineering earthworks
	Temporary highway diversion / realignment
	Main utility works
	Rail alignment
	Chainage (e.g. 10+000)

	Existing woodland
	Existing buildings
	Existing inland water
	Existing watercourse
	Existing contours
	Rail alignment formation
	Temporary workers accommodation

Map Number	CT-05-207-L2
Map Name	Construction Phase
Community Area	CA1 Fradley to Colton

hs2

HS2 Ltd accept no responsibility for any circumstances, which arise from the reproduction of this map after alteration, amendment or abbreviation or if it is issued in part or issued incomplete in any way.

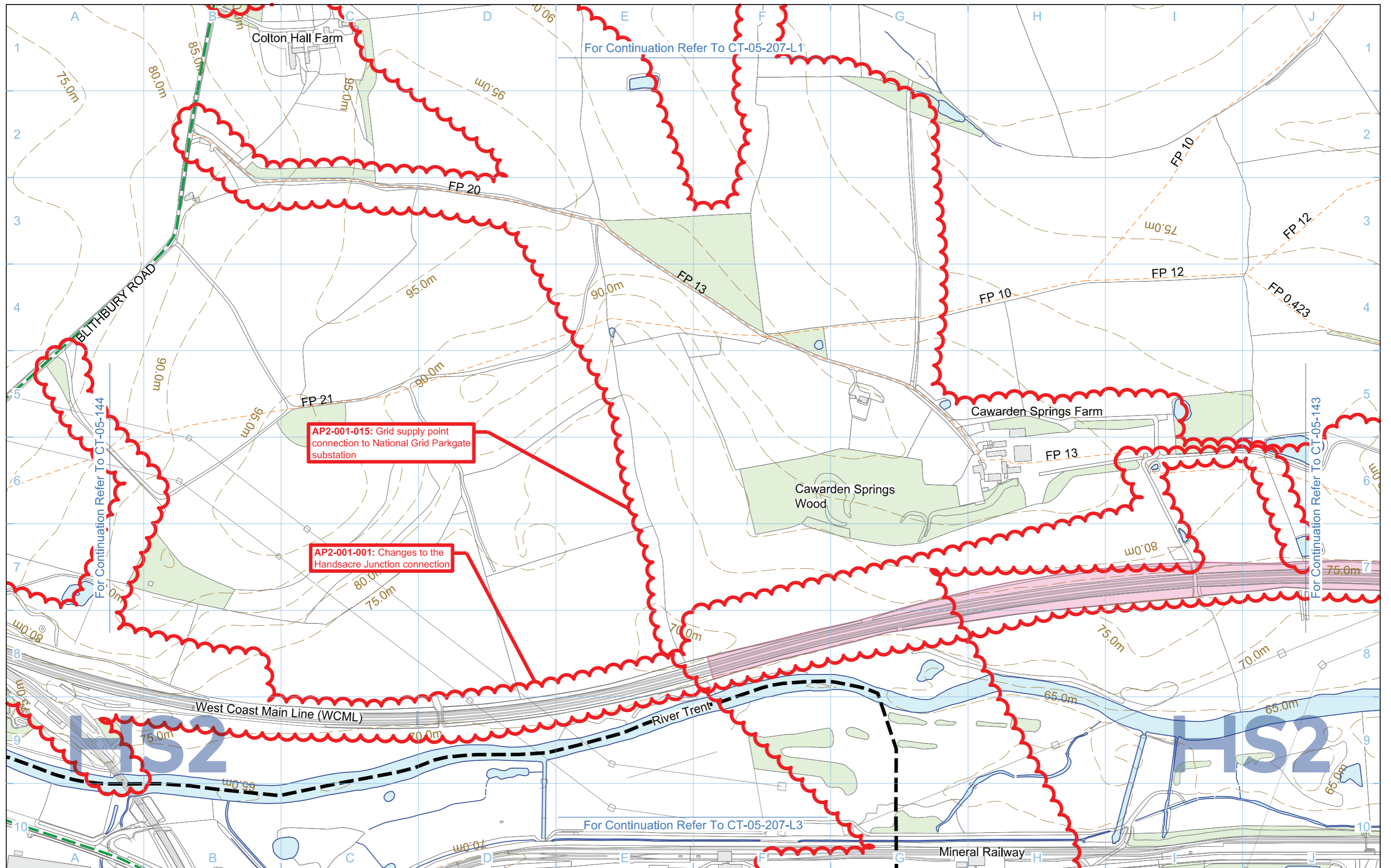
Registered in England, Registration number 06791686
Registered offices 2 Snow Hill, Queensway, Birmingham, B4 6GA

Scale at A3: 1:5,000

0 50 100 150 200 250
Metres

© Crown copyright and database rights 2017, Ordnance Survey Licence Number 100049190.

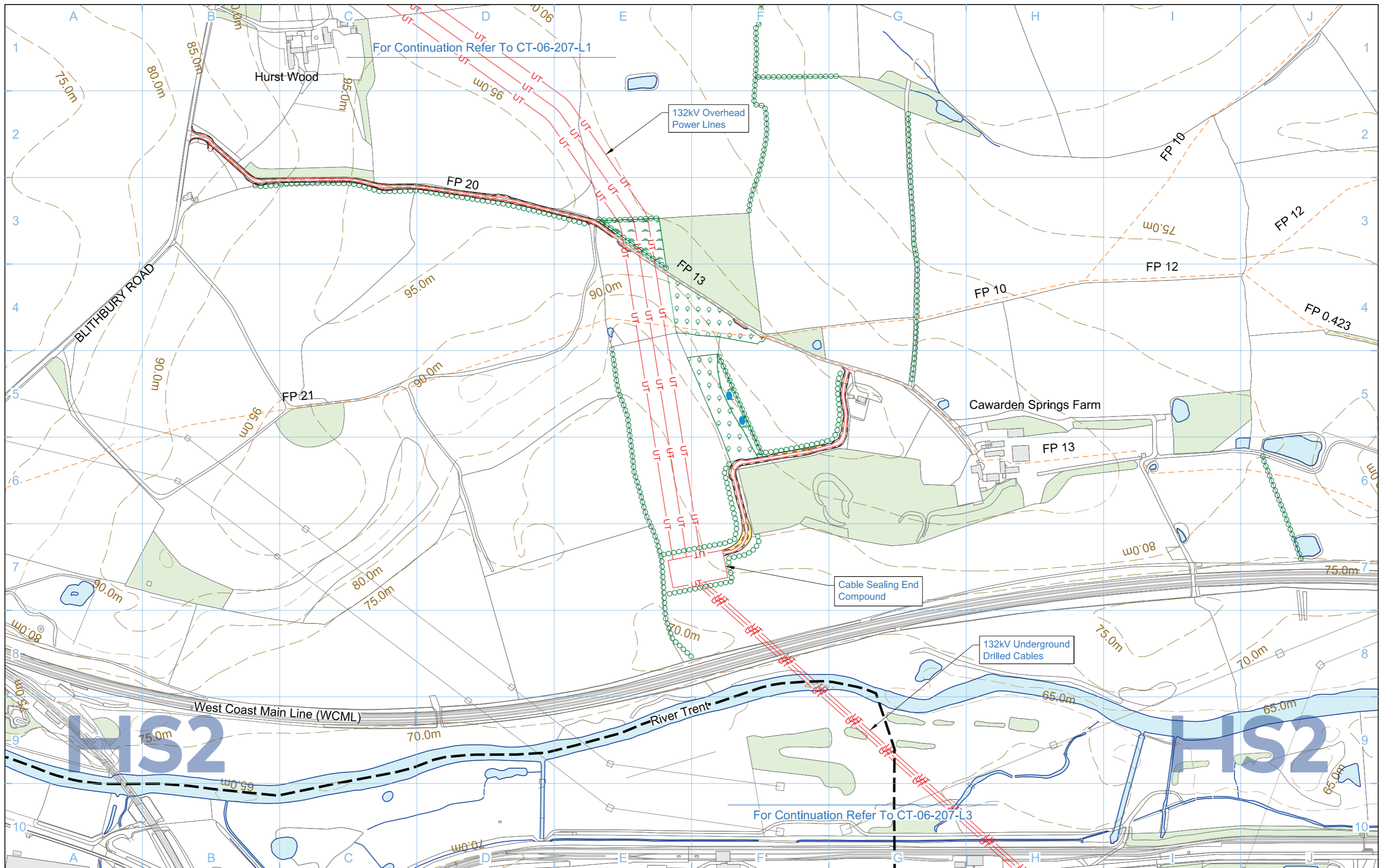
Doc Number: C861-ARP-EV-DPL-000-055707 P03 Date: 08/06/17



AP2-001-015: Grid supply point connection to National Grid Parkgate substation

AP2-001-001: Changes to the Handsacre Junction connection

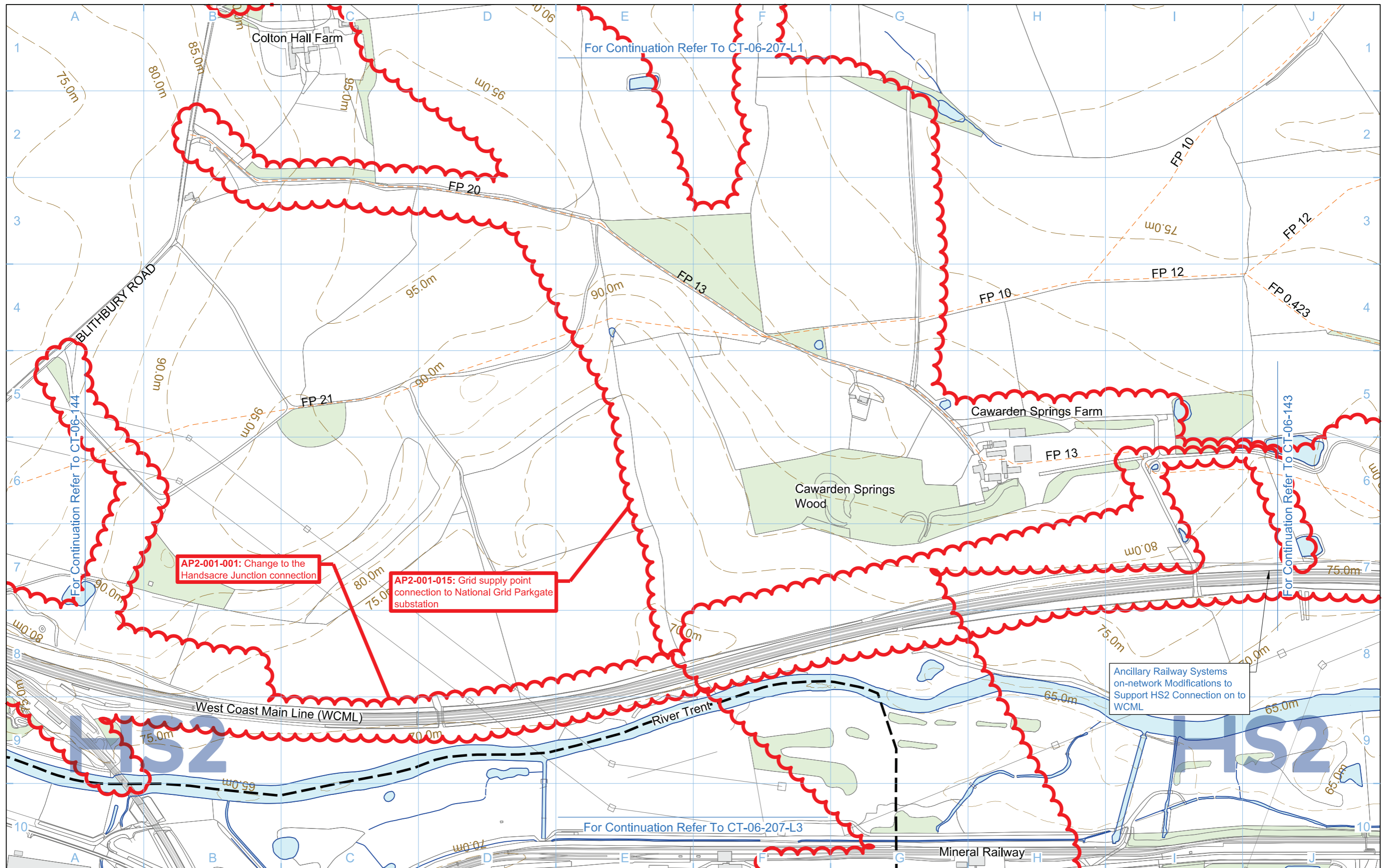
Legend <ul style="list-style-type: none"> Depot, station, headhouse or portal building Tunnel portal Main construction compound Satellite construction compound Railway systems compound Temporary material stockpile 		<ul style="list-style-type: none"> Borrow Pit Storage / prefabrication / laydown areas Land potentially required during construction Extent of land potentially required during construction for mitigation planting Temporary replacement community facility 		<ul style="list-style-type: none"> Community Area boundary Tunnels external extent Construction traffic route Existing public right of way (PRoW) New, diverted or realigned PRoW Stopped-up PRoW Temporary PRoW diversion / realignment 		<ul style="list-style-type: none"> Landscape earthworks Engineering earthworks Temporary highway diversion / realignment Main utility works Rail alignment Chainage (e.g. 10+000) 		<ul style="list-style-type: none"> Existing woodland Existing buildings Existing inland water Existing watercourse Existing contours Rail alignment formation Temporary workers accommodation 	
Map Number CT-05-207-L2		Map Name Construction Phase SES2 and AP2 ES				<small>Registered in England Registration No. 06791686 Registered office: 2 Snow Hill, Queensway, Birmingham, B4 6GA</small>		<small>Scale at A3: 1:5,000</small> 	
Community Area CA1 Fradley to Colton		<small>© Crown copyright and database rights 2018. Ordnance Survey Licence Number 100049190.</small>		<small>Doc Number: 2PT02-ARP-EV-DPL-000-055707</small>		<small>P03</small>		<small>Date: 10/01/19</small>	



Legend	
	Depot, station, headhouse or portal building
	Tunnel portal
	Electricity substation
	Land drainage area
	Ecological mitigation pond
	Balancing pond
	Replacement floodplain storage
	Woodland habitat creation
	Wetland habitat creation
	Grassland habitat creation
	Landscape mitigation planting (scrub / woodland)
	Grassed areas
	Sustainable placement
	Public realm/Replacement community facility
	Engineering earthworks
	Landscape earthworks
	Rail alignment formation
	Returned to suitable development use
	County boundary
	Borough / District boundary
	Community Area boundary
	Watercourse diversion
	Existing watercourse
	Ditches - new
	Hedge row habitat creation
	Main utility works
	Existing public right of way (PRoW)
	New, diverted or realigned PRoW
	Stopped-up PRoW
	Tunnels external extent

	Existing woodland
	Existing buildings
	Existing inland water
	Existing contours
	HS2 access road
	Noise fence barrier
	Rail alignment
	Chainage (e.g. 10+000)

Map Number CT-06-207-L2	<p>HS2 Ltd accept no responsibility for any circumstances, which arise from the reproduction of this map after alteration, amendment or abbreviation or if it is issued in part or issued incomplete in any way.</p> <p>Registered in England, Registration number 06791686 Registered offices 2 Snow Hill, Queensway, Birmingham, B4 6GA</p> <p>Scale at A3: 1:5,000</p> <p>0 50 100 150 200 250 Metres</p> <p>© Crown copyright and database rights 2017. Ordnance Survey Licence Number 100049190.</p> <p>Doc Number: C861-ARP-EV-DPL-000-056707 P03 Date: 08/06/17</p>
Map Name Proposed Scheme	
Community Area CA1 Fradley to Colton	



AP2-001-001: Change to the Handsacre Junction connection

AP2-001-015: Grid supply point connection to National Grid Parkgate substation

Ancillary Railway Systems on-network Modifications to Support HS2 Connection on to WCML

- Legend**
- Depot, station, headhouse or portal building
 - Tunnel portal
 - Electricity substation
 - Land drainage area
 - Ecological mitigation pond
 - Balancing pond

- Replacement floodplain storage
- Woodland habitat creation
- Wetland habitat creation
- Grassland habitat creation
- Landscape mitigation planting (scrub / woodland)
- Grassed areas
- Local placement of surplus excavated material

- Public realm/Replacement community facility
- Engineering earthworks
- Landscape earthworks
- Rail alignment formation
- Returned to suitable development use
- County boundary
- Borough / District boundary

- Community Area boundary
- Watercourse diversion
- Existing watercourse
- Ditches - new
- Hedgerow habitat creation
- Main utility works
- Existing public right of way (PRoW)
- New, diverted or realigned PRoW
- Stopped-up PRoW
- Tunnels external extent

- Existing woodland
- Existing buildings
- Existing inland water
- Existing contours
- HS2 access road
- Noise fence barrier
- Rail alignment
- Chainage (e.g. 10+000)

Map Number
CT-06-207-L2

Map Name
Proposed Scheme SES2 and AP2 ES

Community Area
CA1 Fradley to Colton

HS2

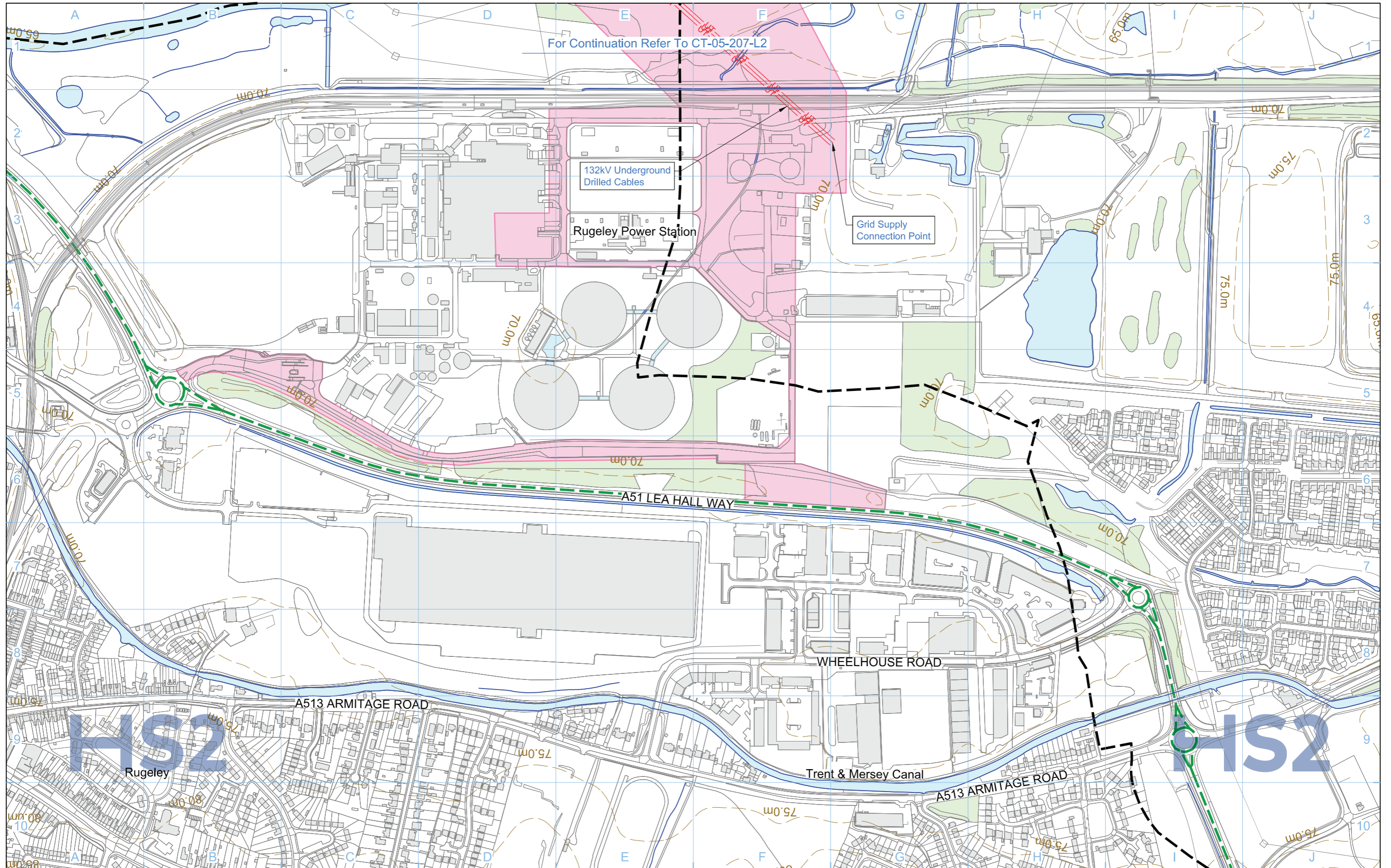
Registered in England
Registration No. 06791686
Registered office:
2 Snow Hill, Queensway,
Birmingham, B4 6GA

Scale at A3: 1:5,000

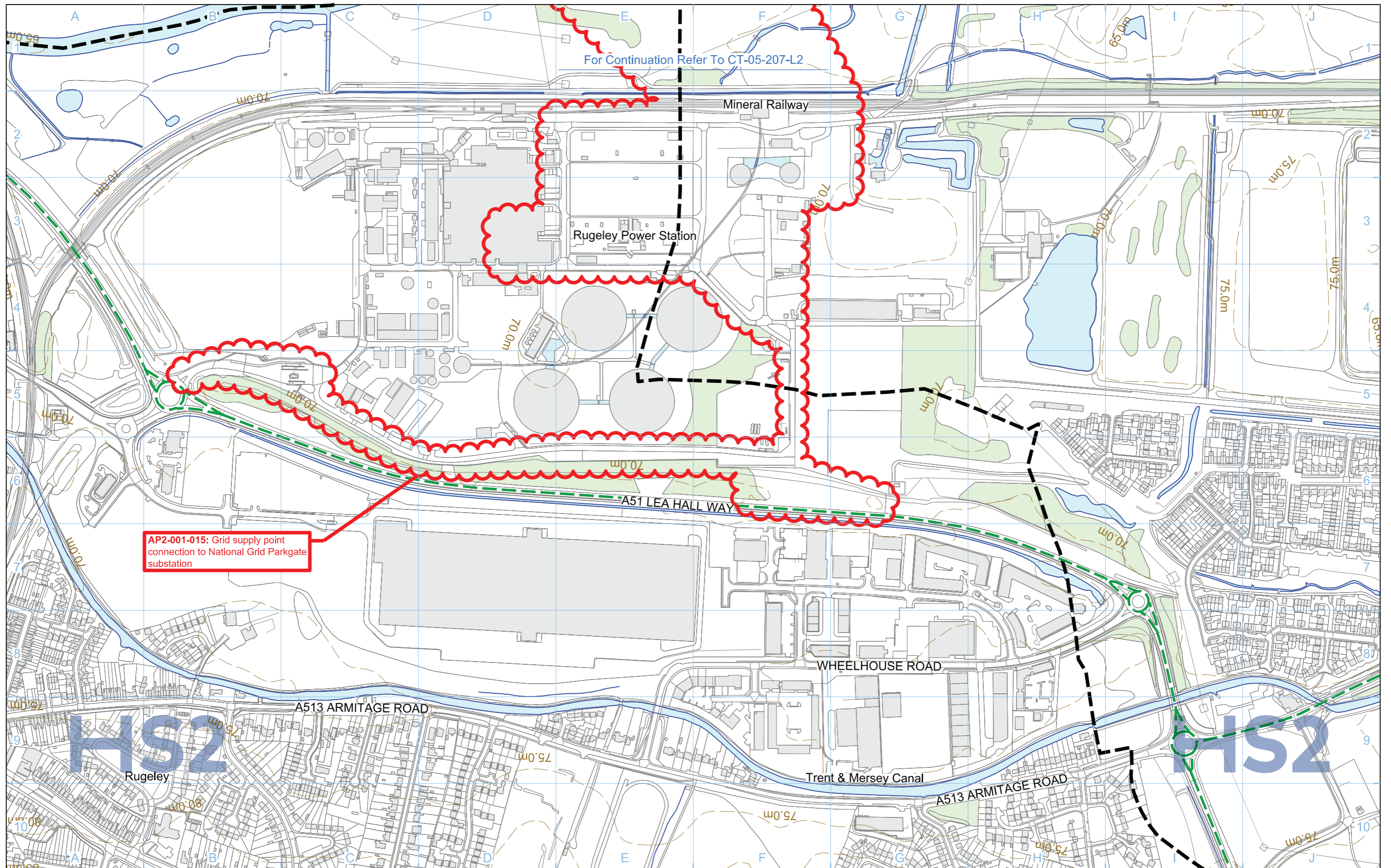
0 50 100 150 200 250
Metres

© Crown copyright and database rights 2018.
Ordnance Survey Licence Number 100049190.

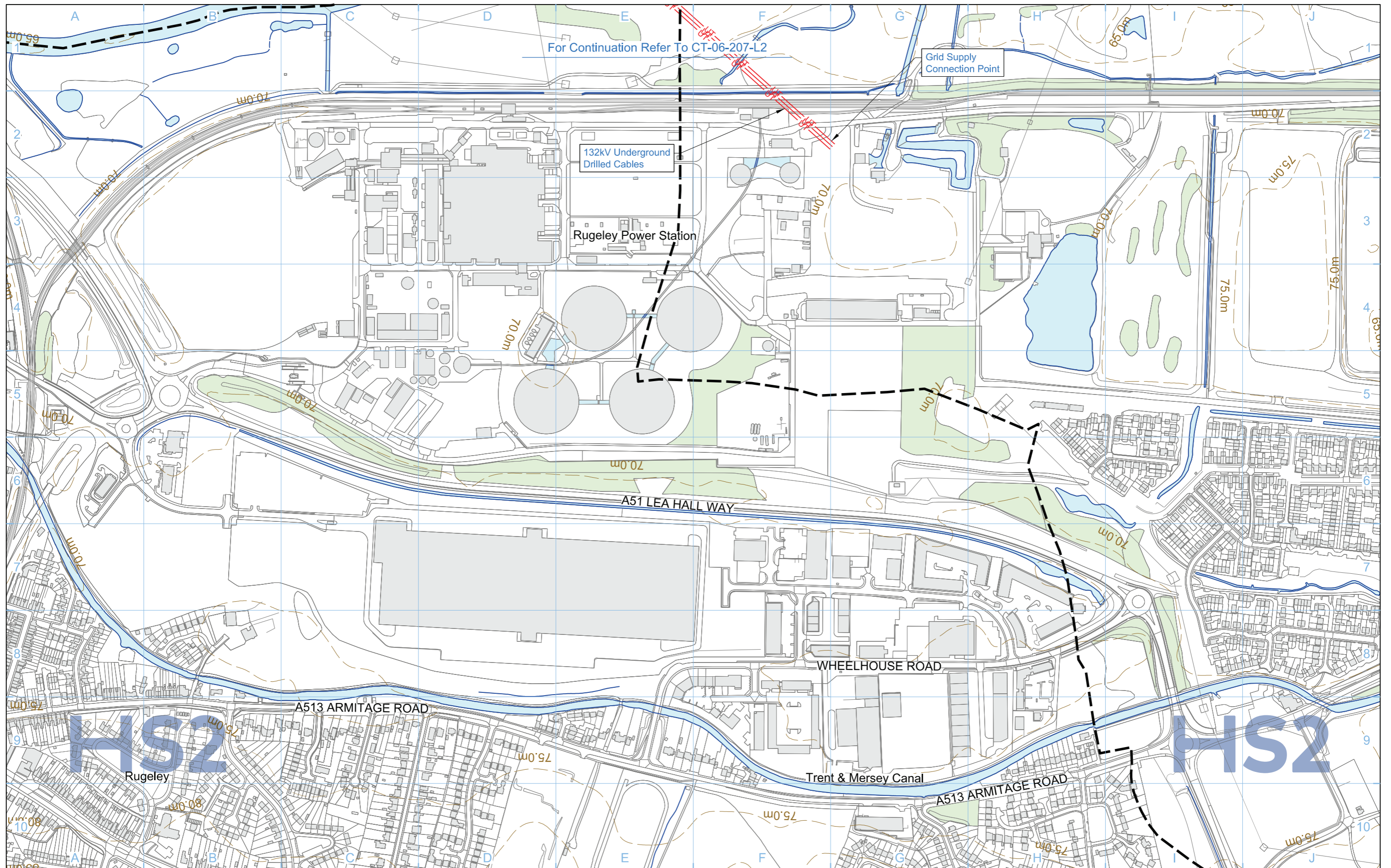
Doc Number: 2PT02-ARP-EV-DPL-000-056707 P03 Date: 10/01/19



Legend <ul style="list-style-type: none"> Depot, station, headhouse or portal building Tunnel portal Main construction compound Satellite construction compound Railway systems compound Temporary material stockpile Borrow Pit Storage / prefabrication / laydown areas Land potentially required during construction Extent of land potentially required during construction for mitigation planting Temporary replacement community facility 		<ul style="list-style-type: none"> Community Area boundary Tunnels external extent Construction traffic route Existing public right of way (PRoW) New, diverted or realigned PRoW Stopped-up PRoW Temporary PRoW Temporary replacement community facility 		<ul style="list-style-type: none"> Landscape earthworks Engineering earthworks Temporary highway diversion / realignment Main utility works Rail alignment Chainage (e.g. 10+000) Existing woodland Existing buildings Existing inland water Existing watercourse Existing contours Rail alignment formation Temporary workers accommodation 		<p>Map Number: CT-05-207-L3</p> <p>Map Name: Construction Phase</p> <p>Community Area: CA1 Fradley to Colton</p>		<p>Registered in England, Registration number 06791686 Registered offices 2 Snow Hill, Queensway, Birmingham, B4 6GA</p> <p>Scale at A3: 1:5,000</p> <p>© Crown copyright and database rights 2017. Ordnance Survey Licence Number 100049190.</p> <p>Doc Number: C861-ARP-EV-DPL-000-055907 P03 Date: 08/06/17</p>	
--	--	---	--	--	--	--	--	--	--



Legend 					
Map Number CT-05-207-L3		Map Name Construction Phase SES2 and AP2 ES		<p>Registered in England Registration No. 06791686 Registered office: 2 Snow Hill, Queensway, Birmingham, B4 6GA</p> <p>Scale at A3: 1:5,000</p> <p>© Crown copyright and database rights 2018, Ordnance Survey Licence Number 100049190.</p> <p>Doc Number: 2PT02-ARP-EV-DPL-000-055907 P03 Date: 10/01/19</p>	
Community Area CA1 Fradley to Colton					



For Continuation Refer To CT-06-207-L2

Grid Supply Connection Point

132kV Underground Drilled Cables

Rugeley Power Station

A51 LEA HALL WAY

WHEELHOUSE ROAD

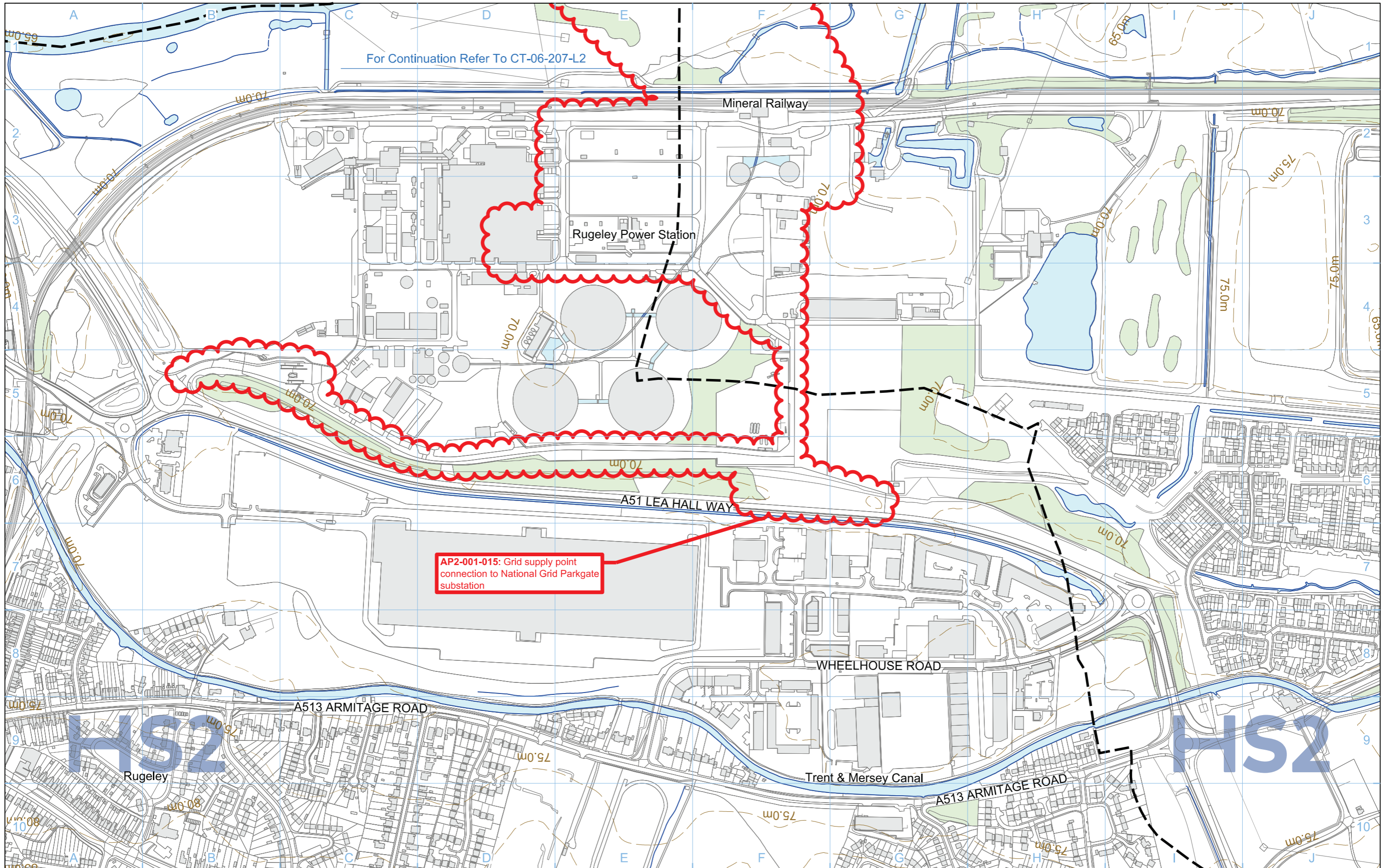
A513 ARMITAGE ROAD

Trent & Mersey Canal

A513 ARMITAGE ROAD

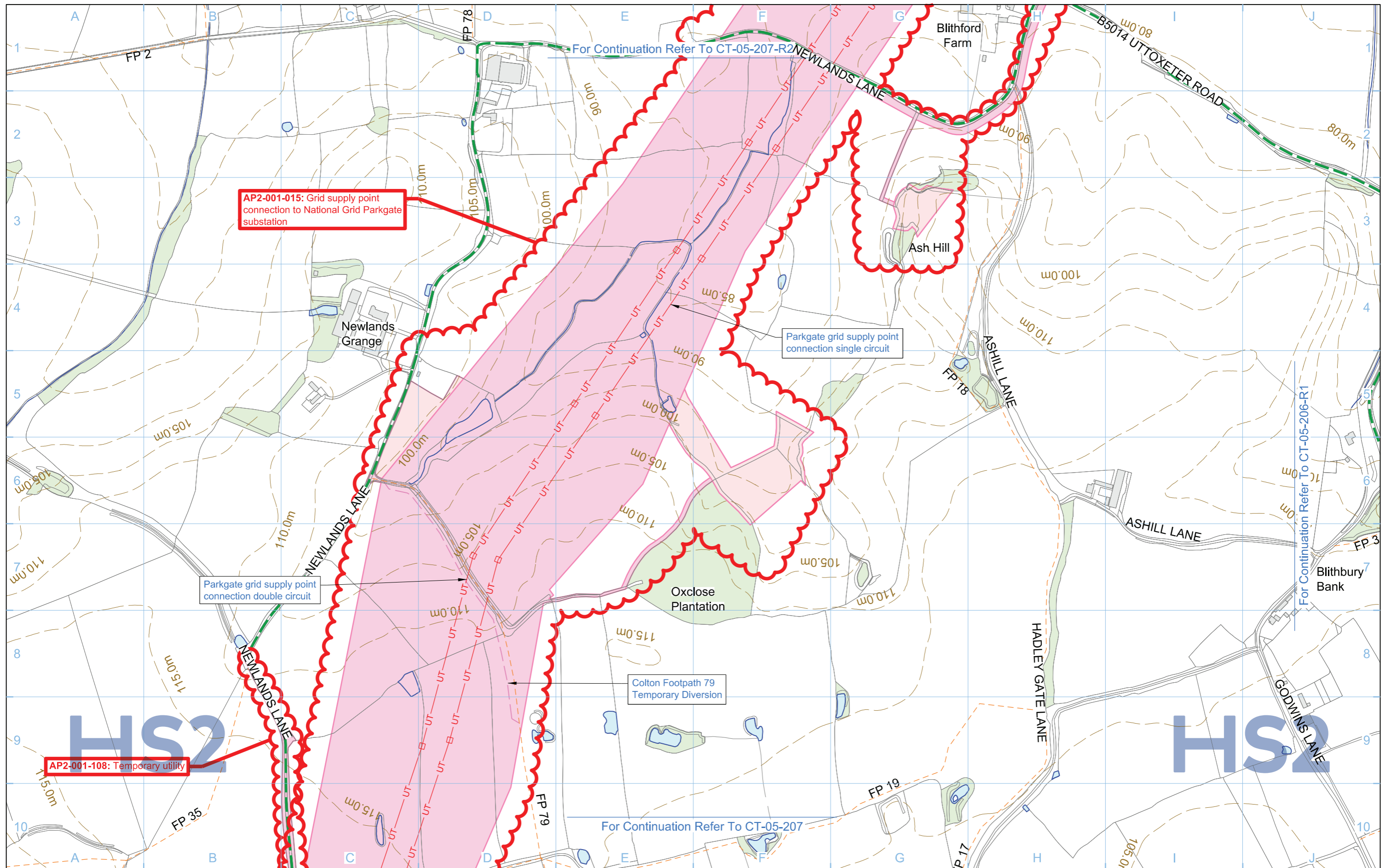
Rugeley

Legend 		Map Number CT-06-207-L3	 HS2 Ltd accept no responsibility for any circumstances, which arise from the reproduction of this map after alteration, amendment or abbreviation or if it is issued in part or issued incomplete in any way. Registered in England, Registration number 06791686 Registered office: 2 Snow Hill, Queensway, Birmingham, B4 6GA Scale at A3: 1:5,000 © Crown copyright and database rights 2017. Ordnance Survey Licence Number 100049190. Doc Number: C861-ARP-EV-DPL-000-056907 P03 Date: 08/06/17
Map Name Proposed Scheme		Community Area CA1 Fradley to Colton	
Map Scale 10+000			



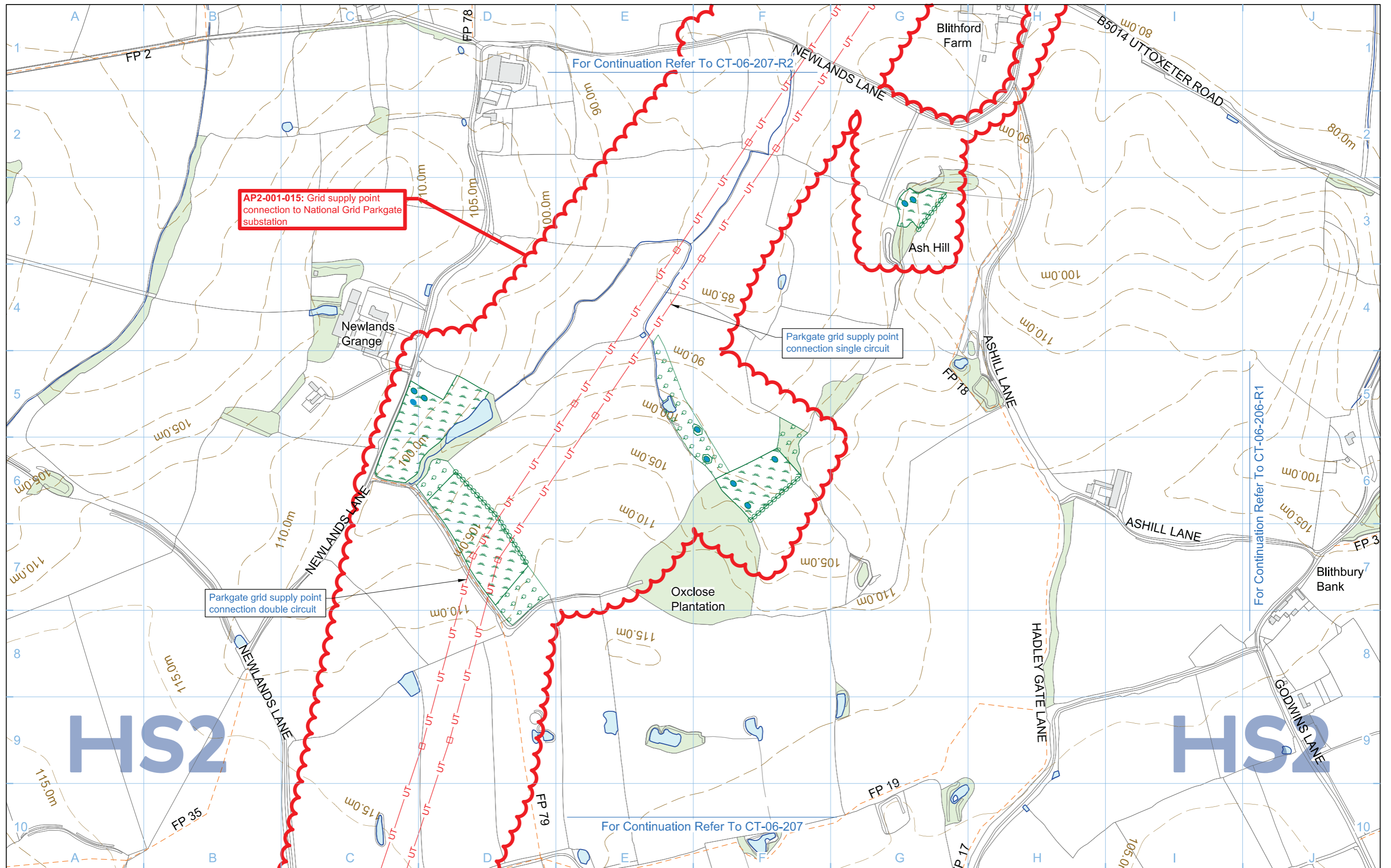
Legend <ul style="list-style-type: none"> Depot, station, headhouse or portal building Tunnel portal Electricity substation Land drainage area Ecological mitigation pond Balancing pond Replacement floodplain storage Woodland habitat creation Wetland habitat creation Grassland habitat creation Landscape mitigation planting (scrub / woodland) Grassed areas Local placement of surplus excavated material Public realm/Replacement community facility Engineering earthworks Landscape earthworks Rail alignment formation Returned to suitable development use County boundary Borough / District boundary Community Area boundary Watercourse diversion Existing watercourse Ditches - new Hedgerow habitat creation Main utility works Existing public right of way (PRoW) New, diverted or realigned PRoW Stopped-up PRoW Tunnels external extent Existing woodland Existing buildings Existing inland water Existing contours HS2 access road Noise fence barrier Rail alignment Chainage (e.g. 10+000) 		Map Number CT-06-207-L3 Map Name Proposed Scheme SES2 and AP2 ES Community Area CA1 Fradley to Colton	<p>HS2 Ltd accept no responsibility for any circumstances, which arise from the reproduction of this map after alteration, amendment or abbreviation or if it is issued in part or issued incomplete in any way.</p> <p>Registered in England Registration No. 06791686 Registered office: 2 Snow Hill, Queensway, Birmingham, B4 6GA</p> <p>Scale at A3: 1:5,000</p> <p>© Crown copyright and database rights 2018, Ordnance Survey Licence Number 100049190.</p> <p>Doc Number: 2PT02-ARP-EV-DPL-000-056907 P03 Date: 10/01/19</p>
---	--	--	--

No corresponding page in the main ES



Legend <ul style="list-style-type: none"> Depot, station, headhouse or portal building Tunnel portal Main construction compound Satellite construction compound Railway systems compound Temporary material stockpile Borrow Pit Storage / prefabrication / laydown areas Land potentially required during construction Extent of land potentially required during construction for mitigation planting Temporary replacement community facility Community Area boundary Tunnels external extent Construction traffic route Existing public right of way (PRoW) New, diverted or realigned PRoW Stopped-up PRoW Temporary PRoW diversion / realignment Landscape earthworks Engineering earthworks Temporary highway diversion / realignment Main utility works Rail alignment Chainage (e.g. 10+000) Existing woodland Existing buildings Existing inland water Existing watercourse Existing contours Rail alignment formation Temporary workers accommodation 		Map Number CT-05-207-R1 Map Name Construction Phase SES2 and AP2 ES Community Area CA1 Fradley to Colton	<p>Registered in England Registration No. 06791686 Registered office: 2 Snow Hill, Queensway, Birmingham, B4 6GA</p> <p>Scale at A3: 1:5,000</p> <p>© Crown copyright and database rights 2018. Ordnance Survey Licence Number 100049190.</p> <p>Doc Number: 2PT02-ARP-EV-DPL-000-055407 P03 Date: 10/01/19</p>
--	--	--	--

No corresponding page in the main ES



AP2-001-015: Grid supply point connection to National Grid Parkgate substation

Parkgate grid supply point connection single circuit

Parkgate grid supply point connection double circuit

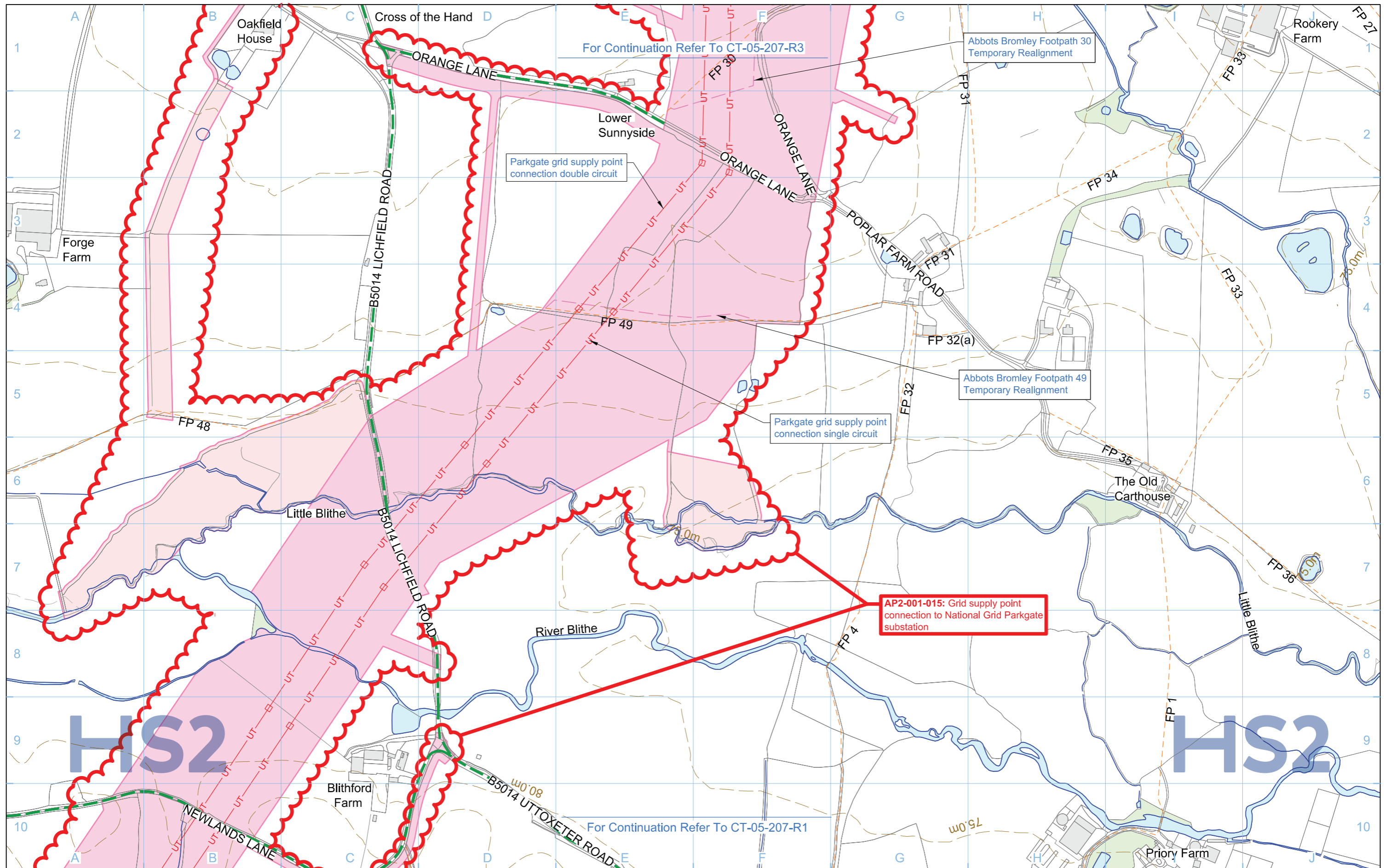
For Continuation Refer To CT-06-207-R2

For Continuation Refer To CT-06-206-R1

For Continuation Refer To CT-06-207

Legend 		Map Number CT-06-207-R1 Map Name Proposed Scheme SES2 and AP2 ES Community Area CA1 Fradley to Colton	 <small>Registered in England Registration No. 06791686 Registered office: 2 Snow Hill, Queensway, Birmingham, B4 6GA</small> Scale at A3: 1:5,000 <small>© Crown copyright and database rights 2018, Ordnance Survey Licence Number 100049190.</small> Doc Number: 2PT02-ARP-EV-DPL-000-056407 P03 Date: 10/01/19
-------------------	--	---	---

No corresponding page in the main ES



- Legend**
- Depot, station, headhouse or portal building
 - Tunnel portal
 - Main construction compound
 - Satellite construction compound
 - Railway systems compound
 - Temporary material stockpile
 - Borrow Pit
 - Storage / prefabrication / laydown areas
 - Land potentially required during construction
 - Extent of land potentially required during construction for mitigation planting
 - Temporary replacement community facility

- Community Area boundary
- Tunnels external extent
- Construction traffic route
- Existing public right of way (PRoW)
- New, diverted or realigned PRoW
- Stopped-up PRoW
- Temporary PRoW diversion / realignment
- Landscape earthworks
- Engineering earthworks
- Temporary highway diversion / realignment
- Main utility works
- Rail alignment Chainage (e.g. 10+000)

- Existing woodland
- Existing buildings
- Existing inland water
- Existing watercourse
- Existing contours
- Rail alignment formation
- Temporary workers accommodation

Map Number
CT-05-207-R2

Map Name
Construction Phase SES2 and AP2 ES

Community Area
CA1 Fradley to Colton

HS2

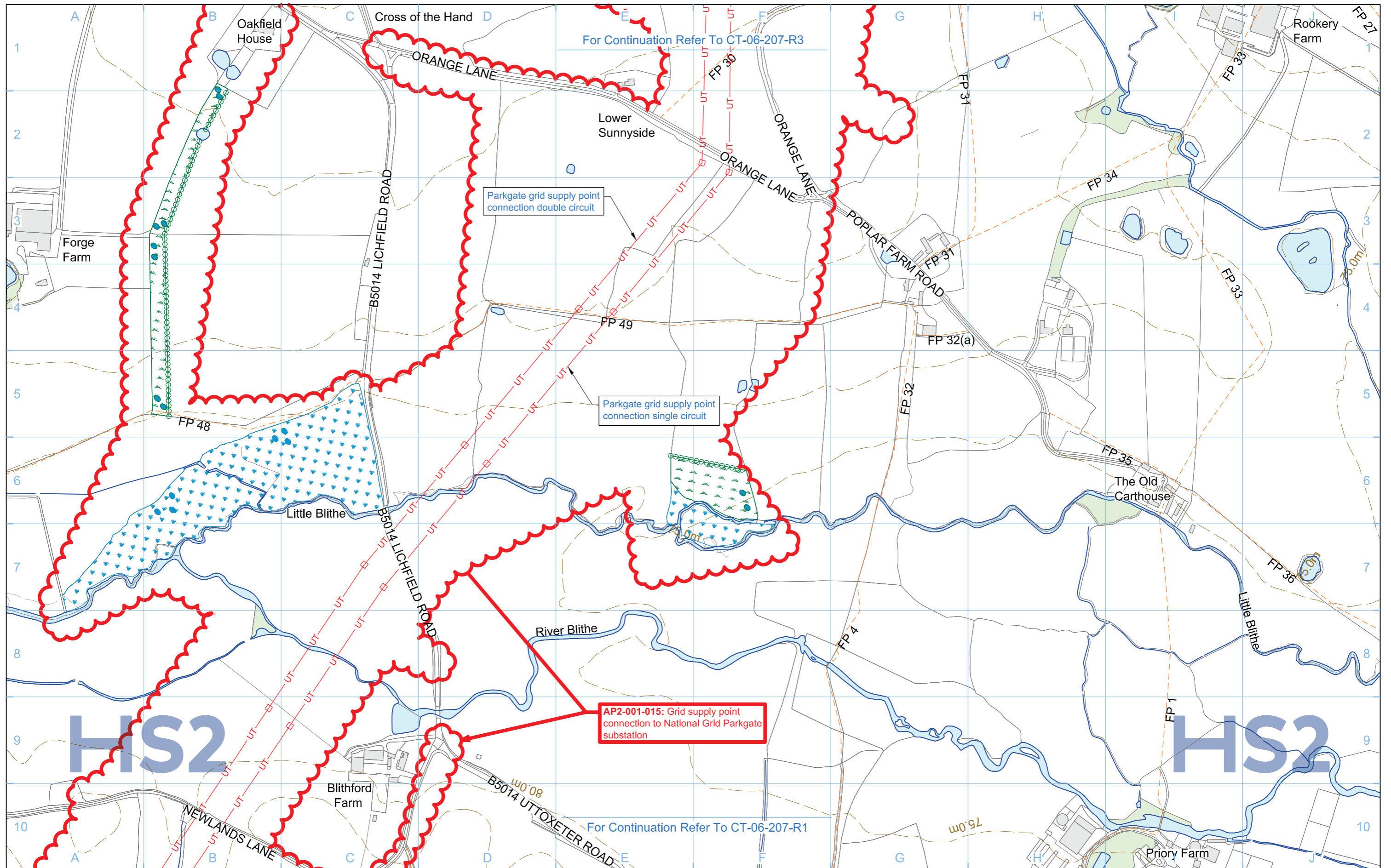
Registered in England
Registration No. 06791686
Registered office:
2 Snow Hill, Queensway,
Birmingham, B4 6GA

Scale at A3: 1:5,000

© Crown copyright and database rights 2018.
Ordnance Survey Licence Number 100049190.

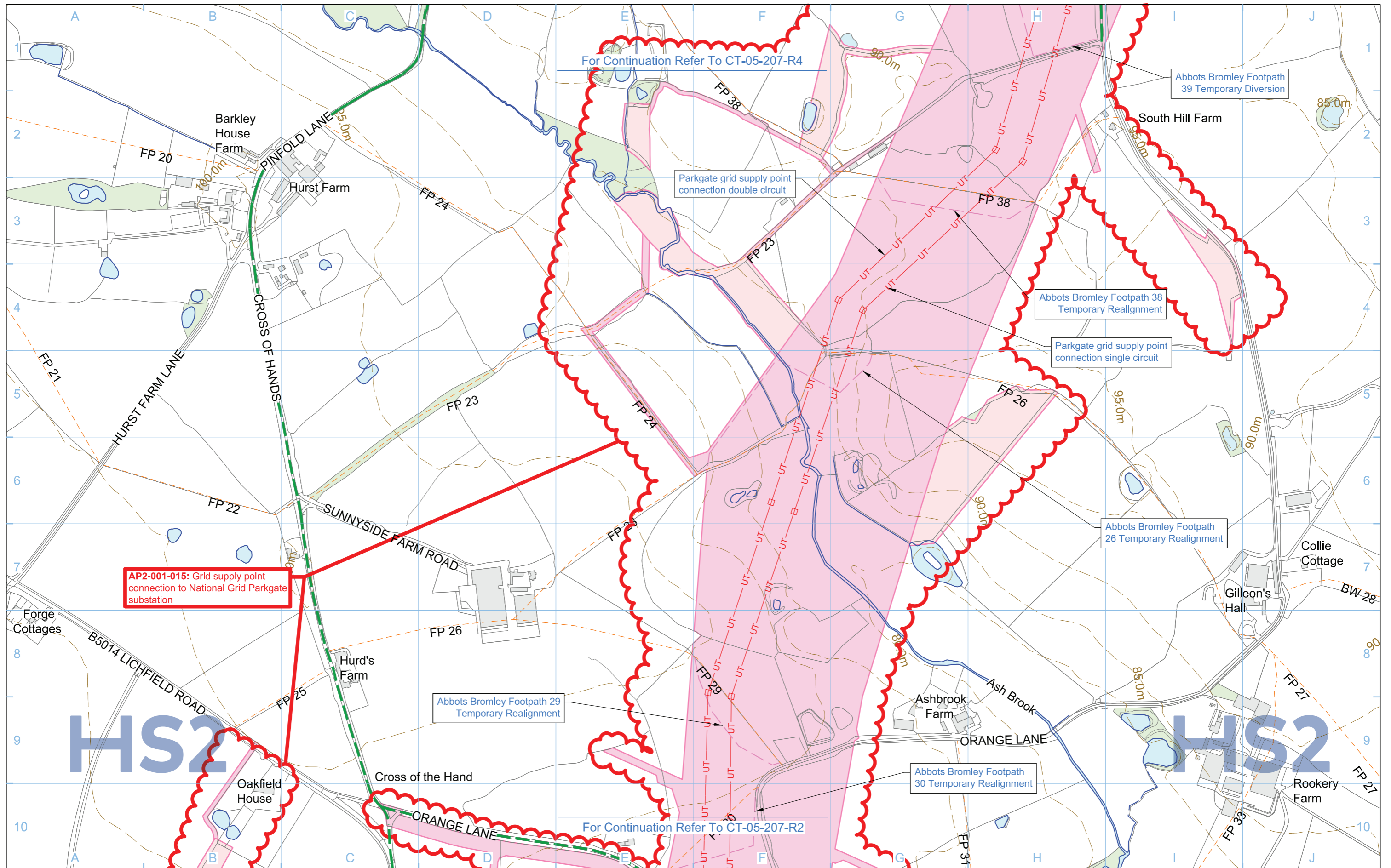
Doc Number: 2PT02-ARP-EV-DPL-000-055607 P03 Date: 10/01/19

No corresponding page in the main ES



Legend <ul style="list-style-type: none"> Depot, station, headhouse or portal building Tunnel portal Electricity substation Land drainage area Ecological mitigation pond Balancing pond 		<ul style="list-style-type: none"> Replacement floodplain storage Woodland habitat creation Wetland habitat creation Grassland habitat creation Landscape mitigation planting (scrub / woodland) Grassed areas Local placement of surplus excavated material 		<ul style="list-style-type: none"> Public realm/Replacement community facility Engineering earthworks Landscape earthworks Rail alignment formation Returned to suitable development use County boundary Borough / District boundary 		<ul style="list-style-type: none"> Community Area boundary Watercourse diversion Existing watercourse Ditches - new Hedgerow habitat creation Main utility works Existing public right of way (PRoW) New, diverted or realigned PRoW Stopped-up PRoW Tunnels external extent 		<ul style="list-style-type: none"> Existing woodland Existing buildings Existing inland water Existing contours HS2 access road Noise fence barrier Rail alignment Chainage (e.g. 10+000) 		Map Number CT-06-207-R2	<p>HS2 Ltd accept no responsibility for any circumstances, which arise from the reproduction of this map after alteration, amendment or abbreviation or if it is issued in part or issued incomplete in any way.</p> <p>Registered in England Registration No. 06791686 Registered office: 2 Snow Hill, Queensway, Birmingham, B4 6GA</p> <p>Scale at A3: 1:5,000</p> <p>0 50 100 150 200 250 Metres</p> <p>© Crown copyright and database rights 2018. Ordnance Survey Licence Number 100049190.</p> <p>Doc Number: 2PT02-ARP-EV-DPL-000-056607 P03 Date: 10/01/19</p>
Map Name Proposed Scheme SES2 and AP2 ES		Community Area CA1 Fradley to Colton		Map Number CT-06-207-R2		Map Name Proposed Scheme SES2 and AP2 ES		Community Area CA1 Fradley to Colton			
<p>For Continuation Refer To CT-06-207-R3</p> <p>For Continuation Refer To CT-06-207-R1</p>											

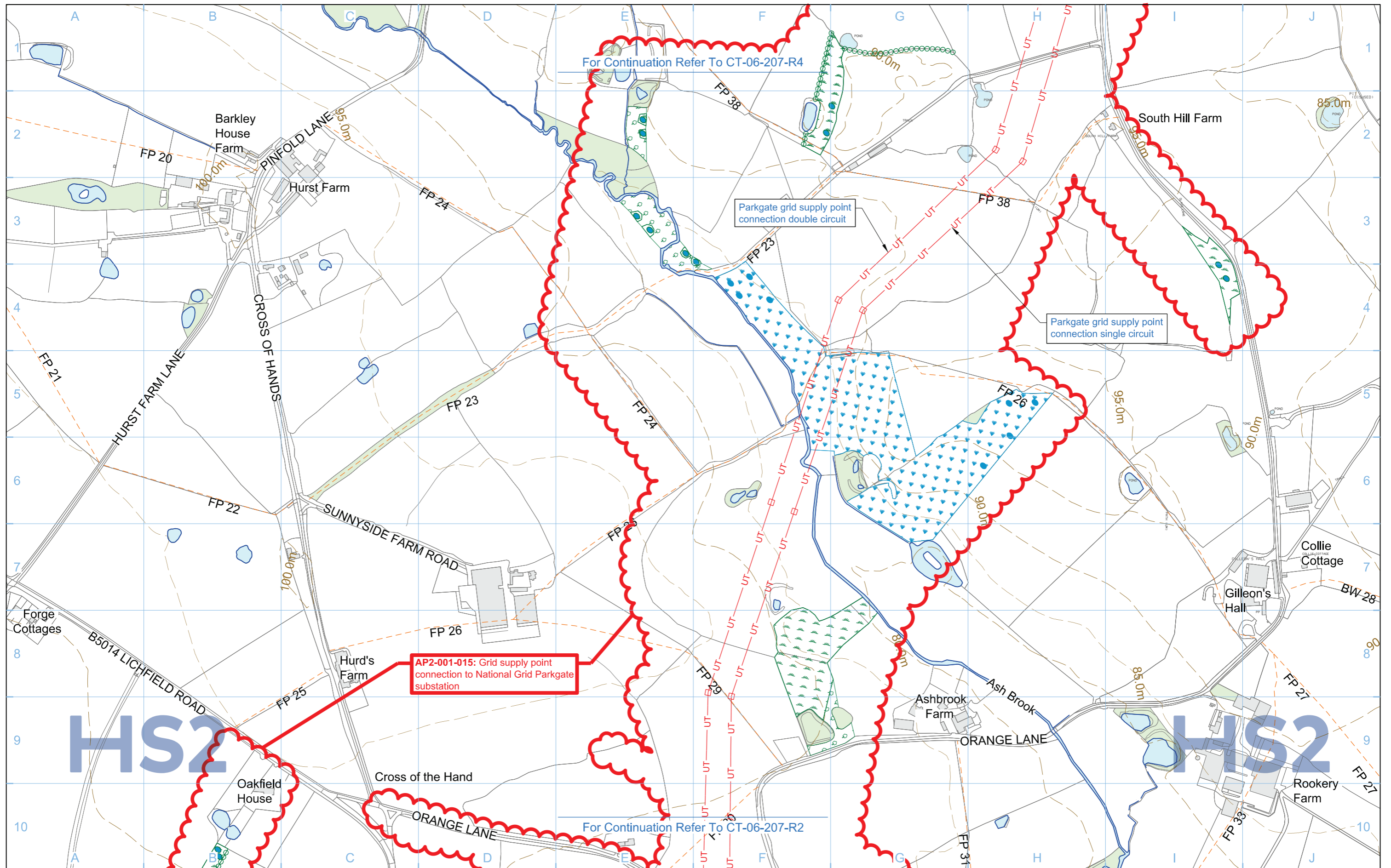
No corresponding page in the main ES



AP2-001-015: Grid supply point connection to National Grid Parkgate substation

Legend <ul style="list-style-type: none"> Depot, station, headhouse or portal building Tunnel portal Main construction compound Satellite construction compound Railway systems compound Temporary material stockpile 		<ul style="list-style-type: none"> Borrow Pit Storage / prefabrication / laydown areas Land potentially required during construction Extent of land potentially required during construction for mitigation planting Temporary replacement community facility 		<ul style="list-style-type: none"> Community Area boundary Tunnels external extent Construction traffic route Existing public right of way (PRoW) New, diverted or realigned PRoW Stopped-up PRoW Temporary PRoW diversion / realignment 		<ul style="list-style-type: none"> Landscape earthworks Engineering earthworks Temporary highway diversion / realignment Main utility works Rail alignment Chainage (e.g. 10+000) 		<ul style="list-style-type: none"> Existing woodland Existing buildings Existing inland water Existing watercourse Existing contours Rail alignment formation Temporary workers accommodation 	
Map Number CT-05-207-R3		Map Name Construction Phase SES2 and AP2 ES		Community Area CA1 Fradley to Colton		<p>Registered in England Registration No. 06791686 Registered office: 2 Snow Hill, Queensway, Birmingham, B4 6GA</p>		<p>Scale at A3: 1:5,000</p> <p>0 50 100 150 200 250 Metres</p>	
© Crown copyright and database rights 2018. Ordnance Survey Licence Number 100049190.		Doc Number: 2PT02-ARP-EV-DPL-000-055807		P03		Date: 10/01/19			

No corresponding page in the main ES



For Continuation Refer To CT-06-207-R4

For Continuation Refer To CT-06-207-R2

Legend

	Depot, station, headhouse or portal building		Replacement floodplain storage		Public realm/Replacement community facility
	Tunnel portal		Woodland habitat creation		Engineering earthworks
	Electricity substation		Wetland habitat creation		Landscape earthworks
	Land drainage area		Grassland habitat creation		Rail alignment formation
	Ecological mitigation pond		Landscape mitigation planting (scrub / woodland)		Returned to suitable development use
	Balancing pond		Grassed areas		County boundary
			Local placement of surplus excavated material		Borough / District boundary

	Community Area boundary		Watercourse diversion		Existing woodland
	Existing watercourse		Ditches - new		Existing buildings
	Hedgerow habitat creation		Existing watercourse		Existing inland water
	Main utility works		Ditches - new		Existing contours
	Existing public right of way (PRoW)		Existing watercourse		HS2 access road
	New, diverted or realigned PRoW		Ditches - new		Noise fence barrier
	Stopped-up PRoW		Existing watercourse		Rail alignment
	Tunnels external extent		Ditches - new		Chainage (e.g. 10+000)

Map Number	CT-06-207-R3
Map Name	Proposed Scheme SES2 and AP2 ES
Community Area	CA1 Fradley to Colton

HS2

Registered in England
 Registration No. 06791686
 Registered office:
 2 Snow Hill, Queensway,
 Birmingham, B4 6GA

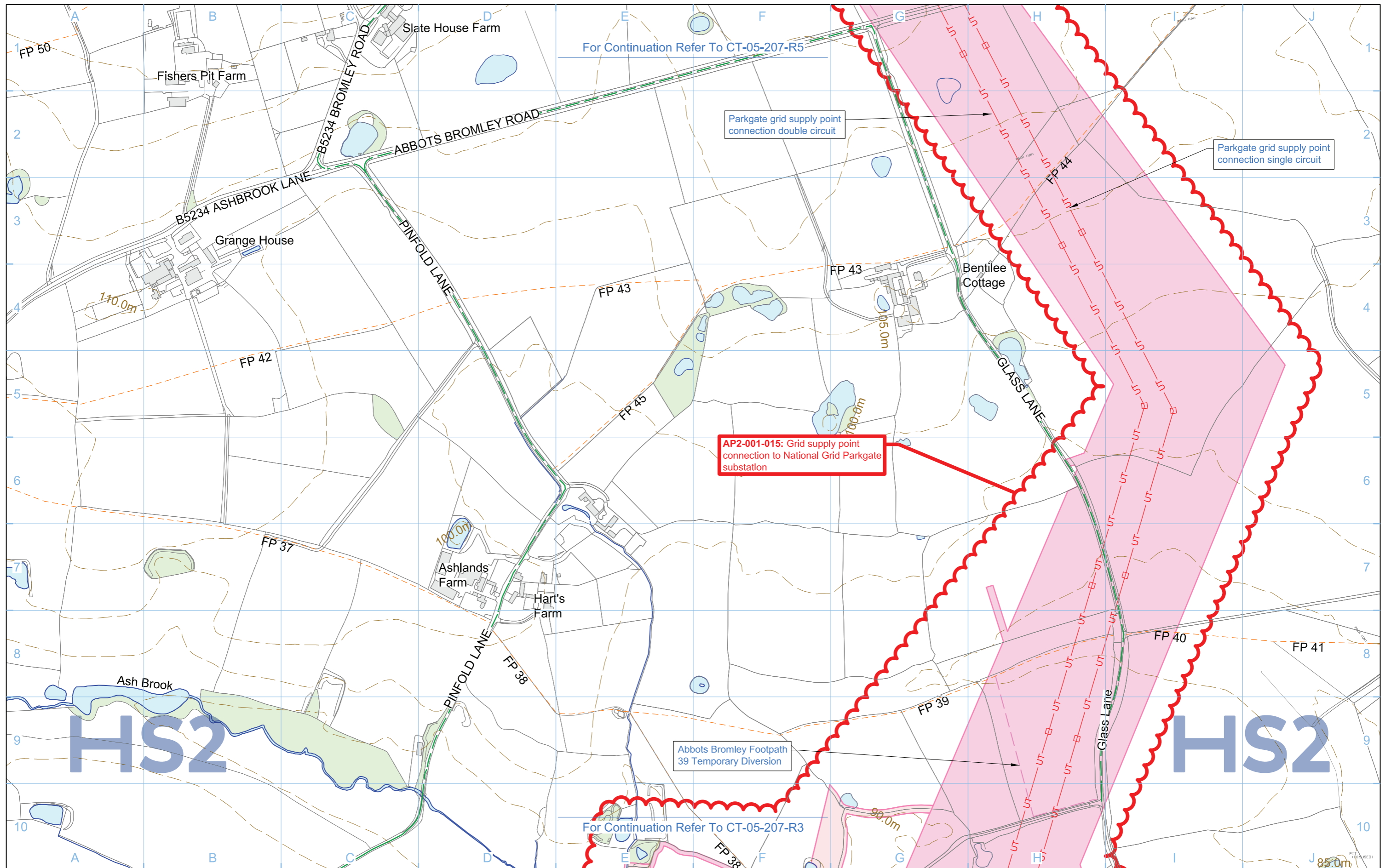
Scale at A3: 1:5,000

0 50 100 150 200 250
 Metres

© Crown copyright and database rights 2018.
 Ordnance Survey Licence Number 100049190.

Doc Number: 2PT02-ARP-EV-DPL-000-056807 P04 Date: 10/01/19

No corresponding page in the main ES



For Continuation Refer To CT-05-207-R5

For Continuation Refer To CT-05-207-R3

AP2-001-015: Grid supply point connection to National Grid Parkgate substation

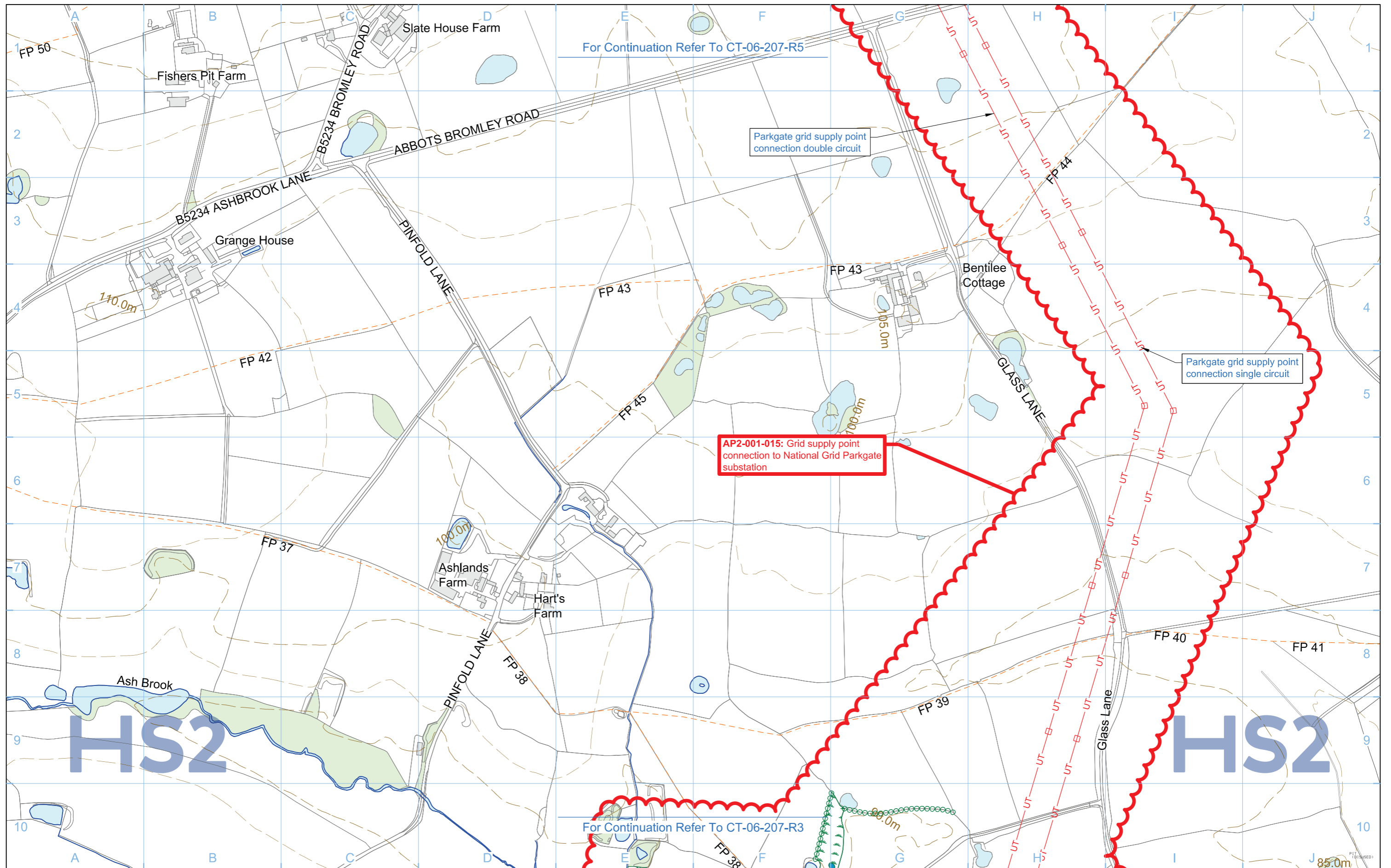
Parkgate grid supply point connection double circuit

Parkgate grid supply point connection single circuit

Abbots Bromley Footpath 39 Temporary Diversion

Legend 									
Map Number CT-05-207-R4		Map Name Construction Phase SES2 and AP2 ES							
Community Area CA1 Fradley to Colton		Doc Number: 2PT02-ARP-EV-DPL-000-055817		P03		Date: 10/01/19			

No corresponding page in the main ES



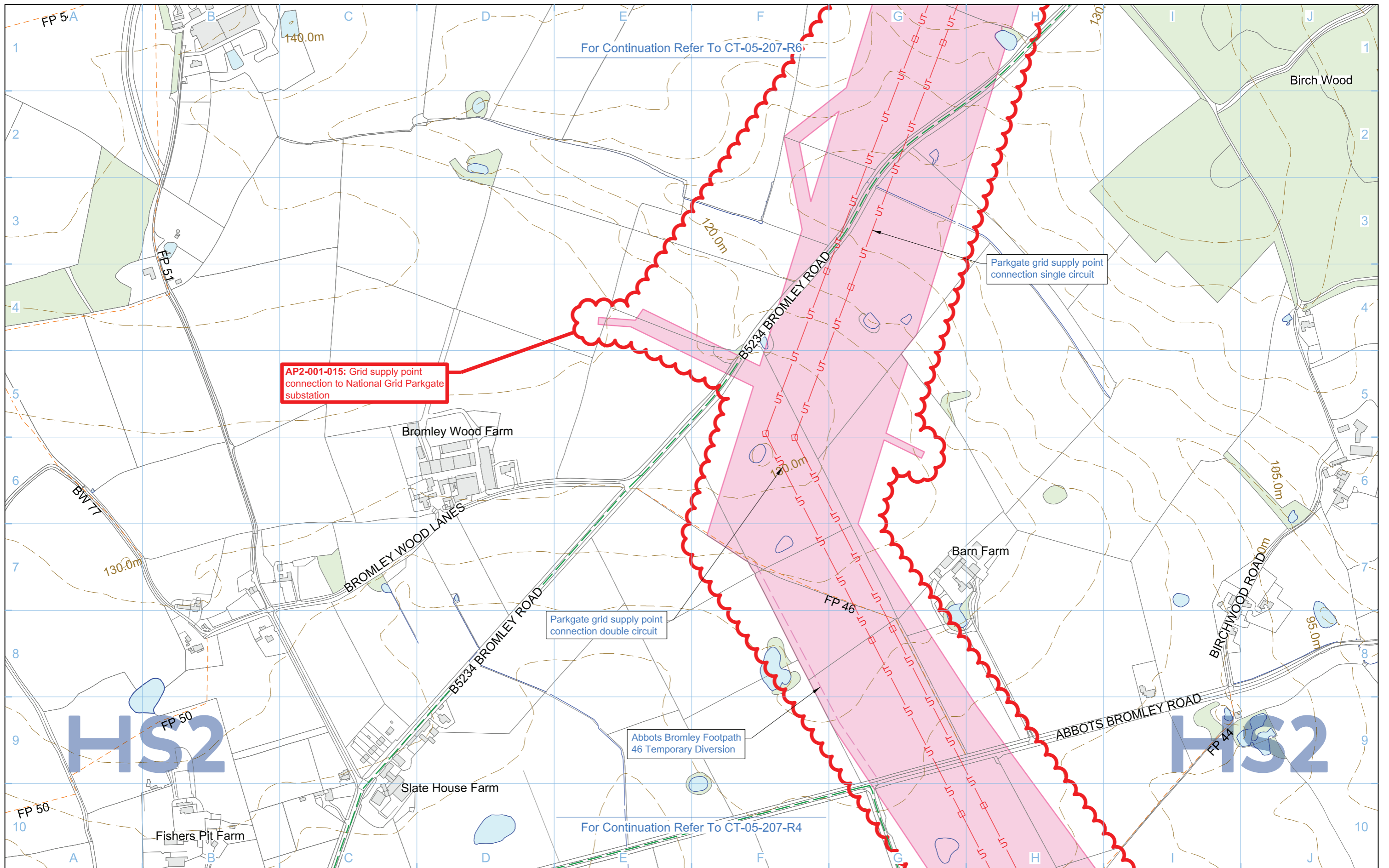
For Continuation Refer To CT-06-207-R5

For Continuation Refer To CT-06-207-R3

AP2-001-015: Grid supply point connection to National Grid Parkgate substation

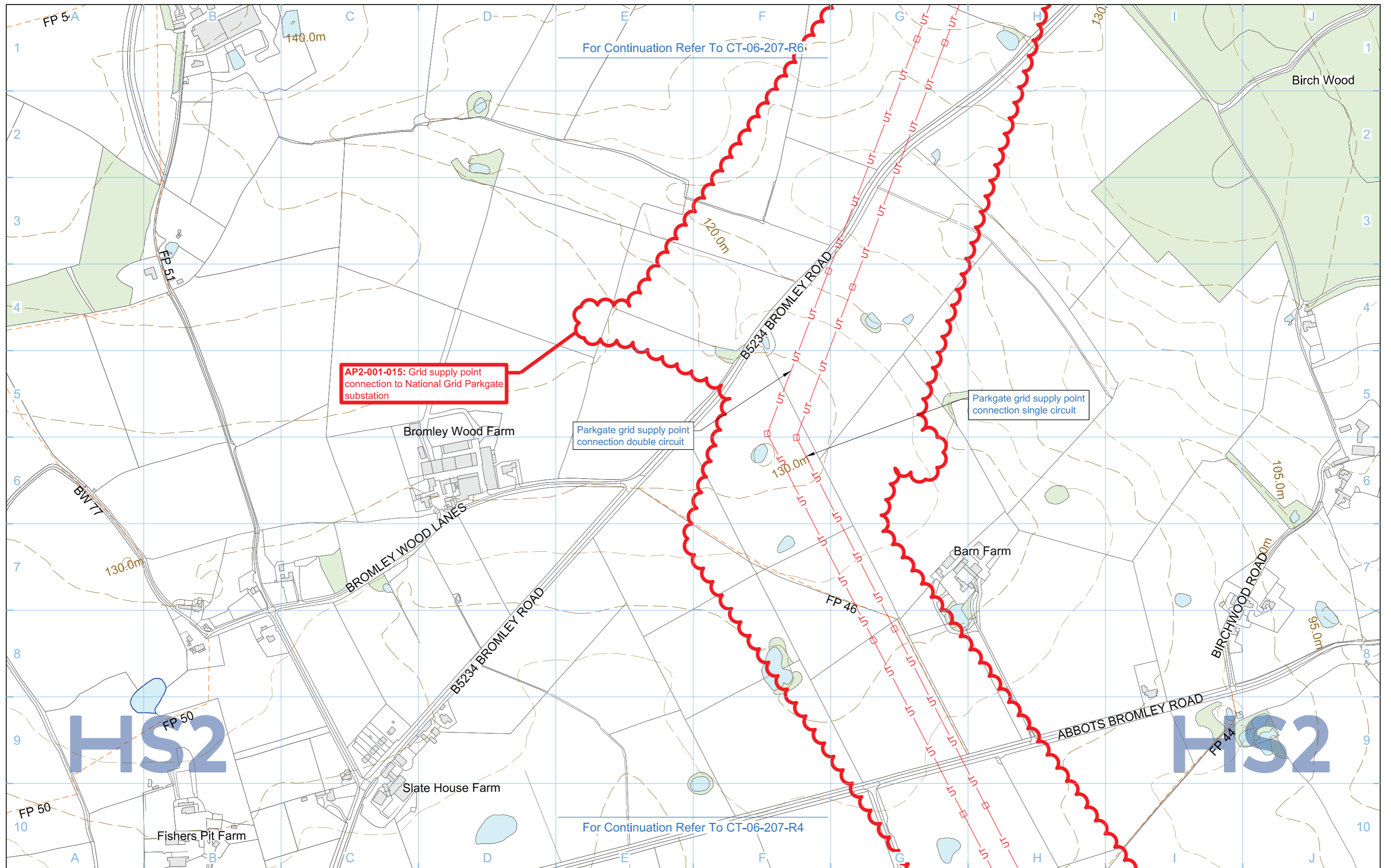
Legend <ul style="list-style-type: none"> Depot, station, headhouse or portal building Tunnel portal Electricity substation Land drainage area Ecological mitigation pond Balancing pond Replacement floodplain storage Woodland habitat creation Wetland habitat creation Grassland habitat creation Landscape mitigation planting (scrub / woodland) Grassed areas Local placement of surplus excavated material Public realm/Replacement community facility Engineering earthworks Landscape earthworks Rail alignment formation Returned to suitable development use County boundary Borough / District boundary Community Area boundary Watercourse diversion or Existing watercourse Ditches - new Hedgerow habitat creation Main utility works Existing public right of way (PRoW) New, diverted or realigned PRoW Stopped-up PRoW Tunnels external extent Existing woodland Existing buildings Existing inland water Existing contours HS2 access road Noise fence barrier Rail alignment Chainage (e.g. 10+000) 		Map Number CT-06-207-R4 Map Name Proposed Scheme SES2 and AP2 ES Community Area CA1 Fradley to Colton	<p>Registered in England Registration No. 06791686 Registered office: 2 Snow Hill, Queensway, Birmingham, B4 6GA</p> <p>Scale at A3: 1:5,000</p> <p>© Crown copyright and database rights 2018, Ordnance Survey Licence Number 100049190.</p> <p>Doc Number: 2PT02-ARP-EV-DPL-000-056817 P03 Date: 10/01/19</p>
---	--	---	---

No corresponding page in the main ES



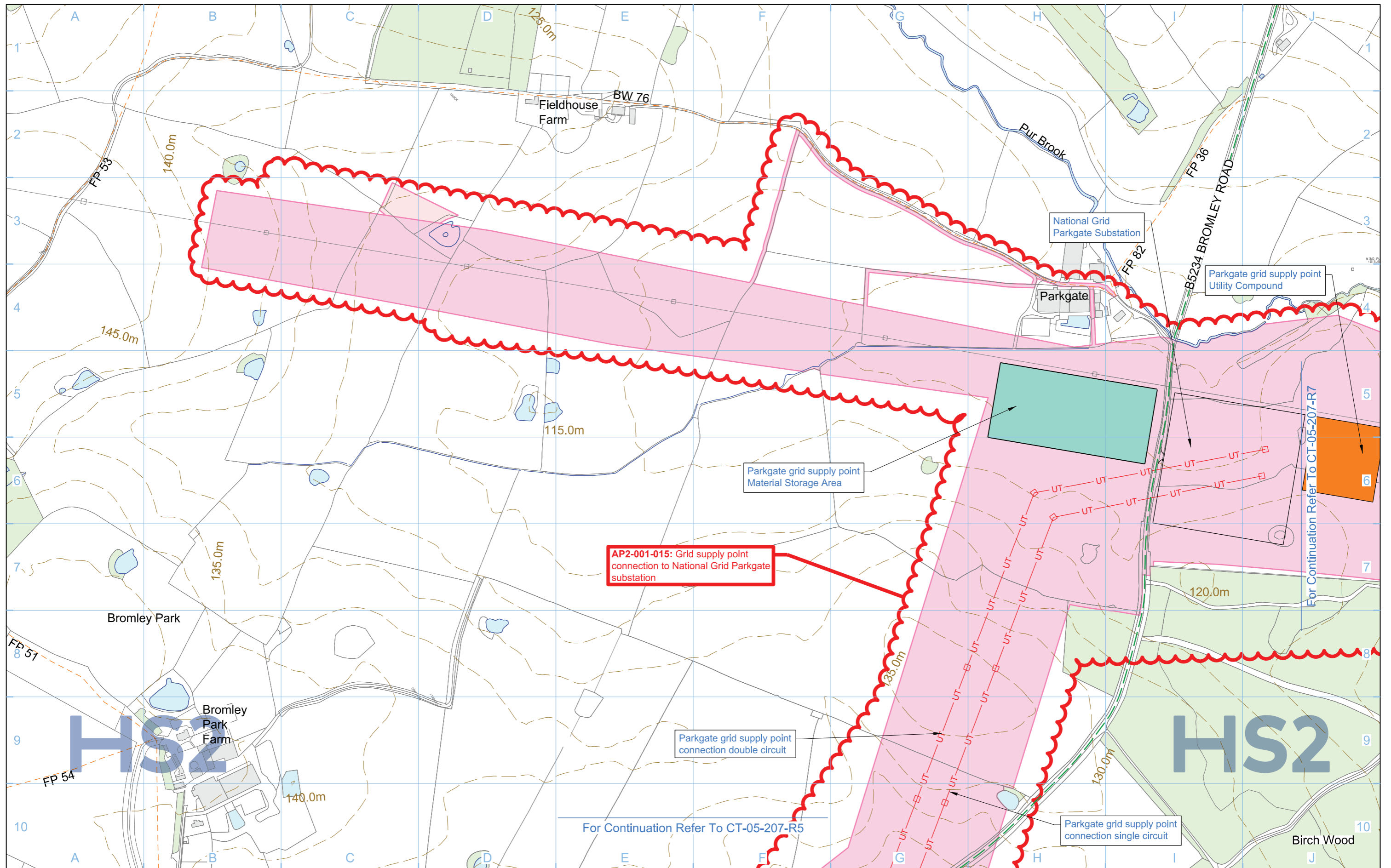
Legend 							
Map Number CT-05-207-R5		Map Name Construction Phase SES2 and AP2 ES				<small>Registered in England Registration No. 06791686 Registered office: 2 Snow Hill, Queensway, Birmingham, B4 6GA</small>	
Community Area CA1 Fradley to Colton				<small>Scale at A3: 1:5,000</small>		<small>© Crown copyright and database rights 2018, Ordnance Survey Licence Number 100049190.</small>	
Doc Number: 2PT02-ARP-EV-DPL-000-055827		P03		Date: 10/01/19			

No corresponding page in the main ES



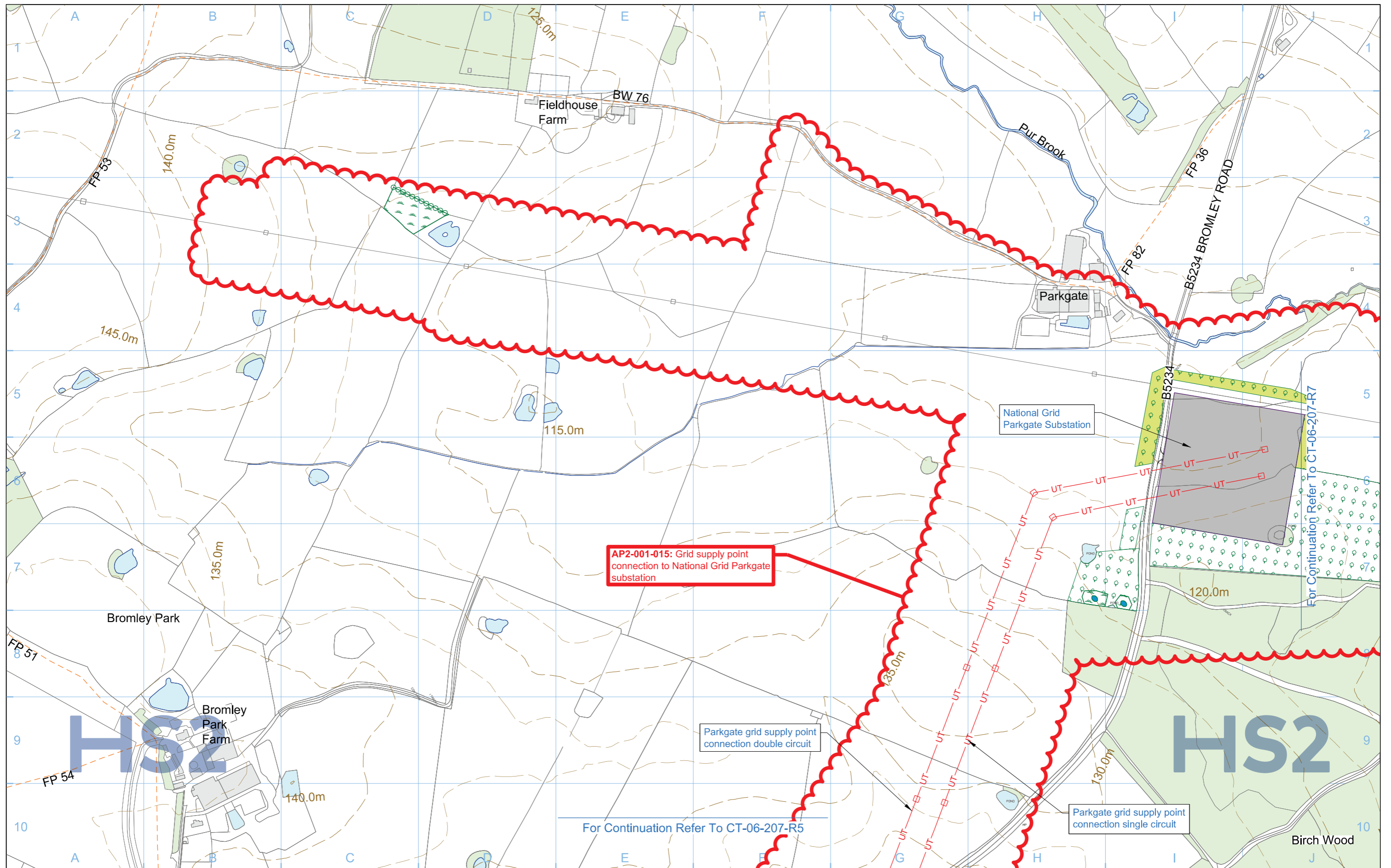
Legend 		Map Number CT-06-207-R5 Map Name Proposed Scheme SES2 and AP2 ES Community Area CA1 Fradley to Colton	 <small>Registered in England Registration No. 06791686 Registered office: 2 Snow Hill, Queensway, Birmingham, B4 6GA</small> Scale at A3: 1:5,000 <small>© Crown copyright and database rights 2018, Ordnance Survey Licence Number 100049190.</small> Doc Number: 2PT02-ARP-EV-DPL-000-056827 P03 Date: 10/01/19
-------------------	--	---	---

No corresponding page in the main ES



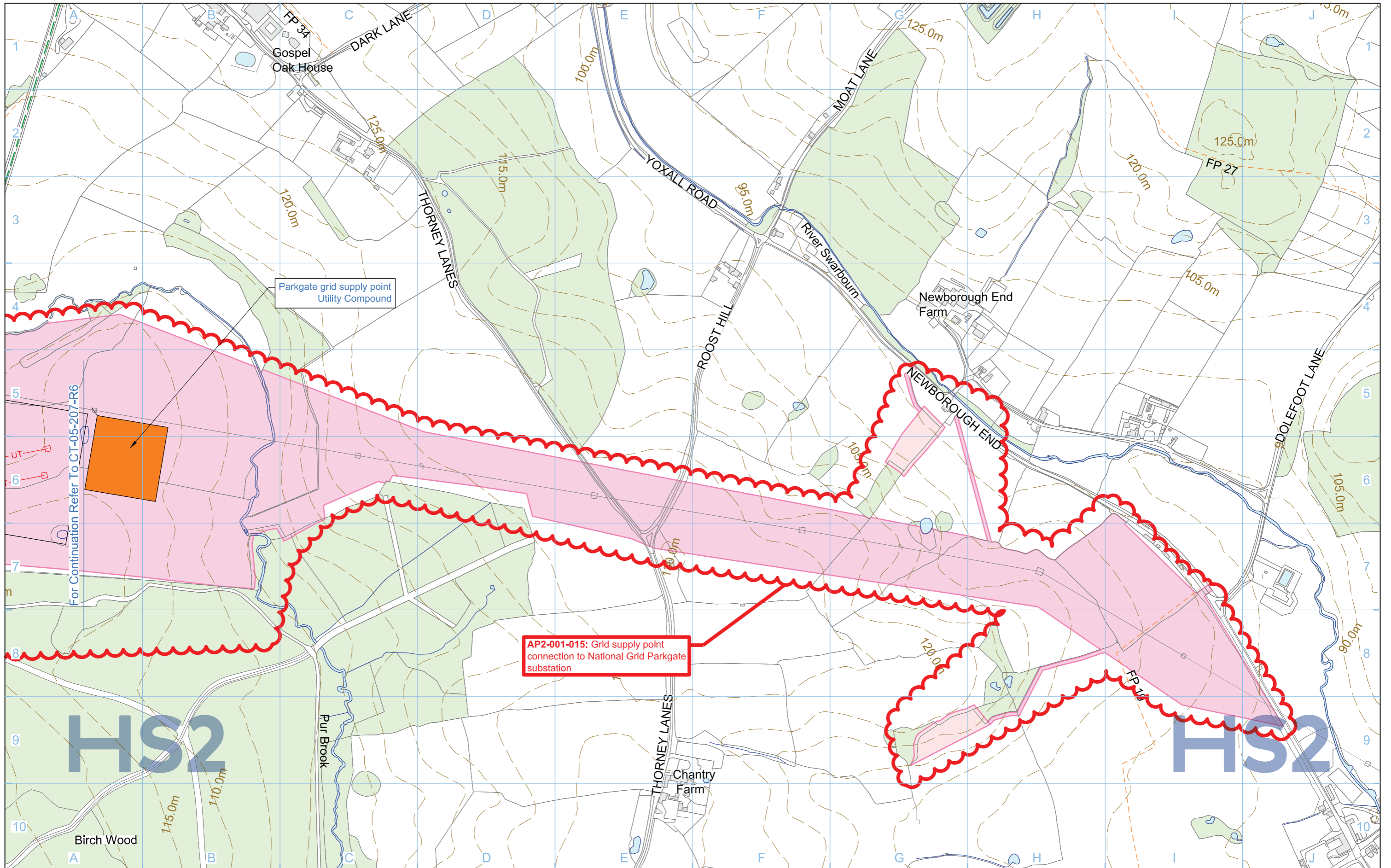
Legend <ul style="list-style-type: none"> Depot, station, headhouse or portal building Tunnel portal Main construction compound Satellite construction compound Railway systems compound Temporary material stockpile Borrow Pit Storage / prefabrication / laydown areas Land potentially required during construction Extent of land potentially required during construction for mitigation planting Temporary replacement community facility Community Area boundary Tunnels external extent Construction traffic route Existing public right of way (PRoW) New, diverted or realigned PRoW Stopped-up PRoW Temporary PRoW Temporary replacement community facility Landscape earthworks Engineering earthworks Temporary highway diversion / realignment Main utility works Rail alignment Chainage (e.g. 10+000) Existing woodland Existing buildings Existing inland water Existing watercourse Existing contours Rail alignment formation Temporary workers accommodation 		Map Number CT-05-207-R6 Map Name Construction Phase SES2 and AP2 ES Community Area CA1 Fradley to Colton	<p style="font-size: 8px; margin: 0;"> HS2 Ltd accept no responsibility for any circumstances, which arise from the reproduction of this map after alteration, amendment or abbreviation or if it is issued in part or issued incomplete in any way. Registered in England Registration No. 06791686 Registered office: 2 Snow Hill, Queensway, Birmingham, B4 6GA Scale at A3: 1:5,000 0 50 100 150 200 250 Metres © Crown copyright and database rights 2018, Ordnance Survey Licence Number 100049190. Doc Number: 2PT02-ARP-EV-DPL-000-055837 P03 Date: 10/01/19 </p>
---	--	--	--

No corresponding page in the main ES



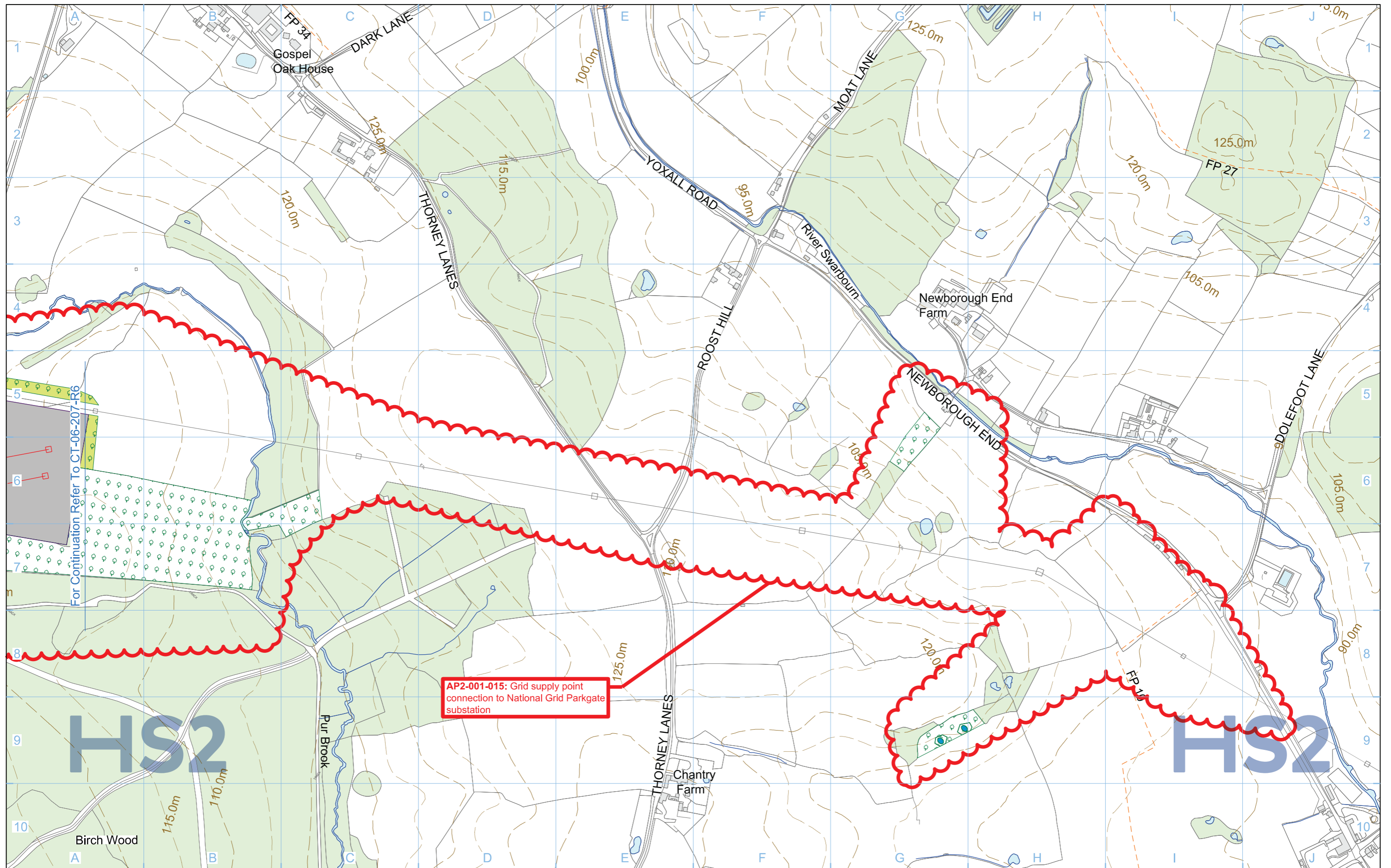
Legend 		Map Number CT-06-207-R6 Map Name Proposed Scheme SES2 and AP2 ES Community Area CA1 Fradley to Colton	 Registered in England Registration No. 06791686 Registered office: 2 Snow Hill, Queensway, Birmingham, B4 6GA Scale at A3: 1:5,000 © Crown copyright and database rights 2018, Ordnance Survey Licence Number 100049190. Doc Number: 2PT02-ARP-EV-DPL-000-056837 P03 Date: 10/01/19
-------------------	--	---	---

No corresponding page in the main ES

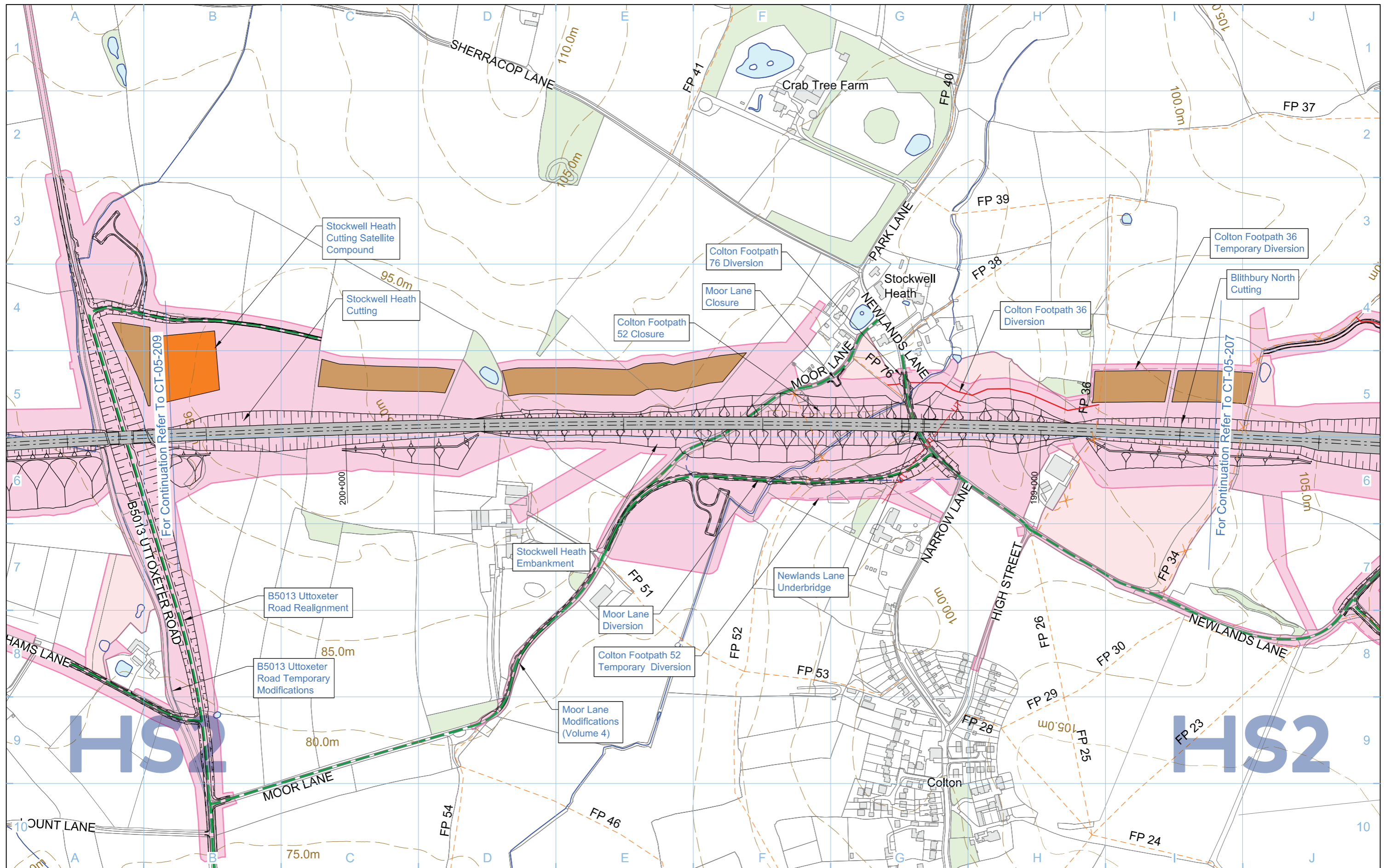


Legend <ul style="list-style-type: none"> Depot, station, headhouse or portal building Tunnel portal Main construction compound Satellite construction compound Railway systems compound Temporary material stockpile Borrow Pit Storage / prefabrication / laydown areas Land potentially required during construction Extent of land potentially required during construction for mitigation planting Temporary replacement community facility 		<ul style="list-style-type: none"> Community Area boundary Tunnels external extent Construction traffic route Existing public right of way (PRoW) New, diverted or realigned PRoW Stopped-up PRoW Temporary PRoW diversion / realignment Main utility works Rail alignment Chainage (e.g. 10+000) Temporary highway diversion / realignment Engineering earthworks Landscape earthworks 		<ul style="list-style-type: none"> Existing woodland Existing buildings Existing inland water Existing watercourse Existing contours Rail alignment formation Temporary workers accommodation 	
Map Number CT-05-207-R7		Map Name Construction Phase SES2 and AP2 ES			
Community Area CA1 Fradley to Colton		<p style="text-align: right;">Scale at A3: 1:5,000</p> <p style="text-align: right;">© Crown copyright and database rights 2018, Ordnance Survey Licence Number 100049190.</p> <p style="text-align: right;">Doc Number: 2PT02-ARP-EV-DPL-000-055847 P03 Date: 10/01/19</p>			

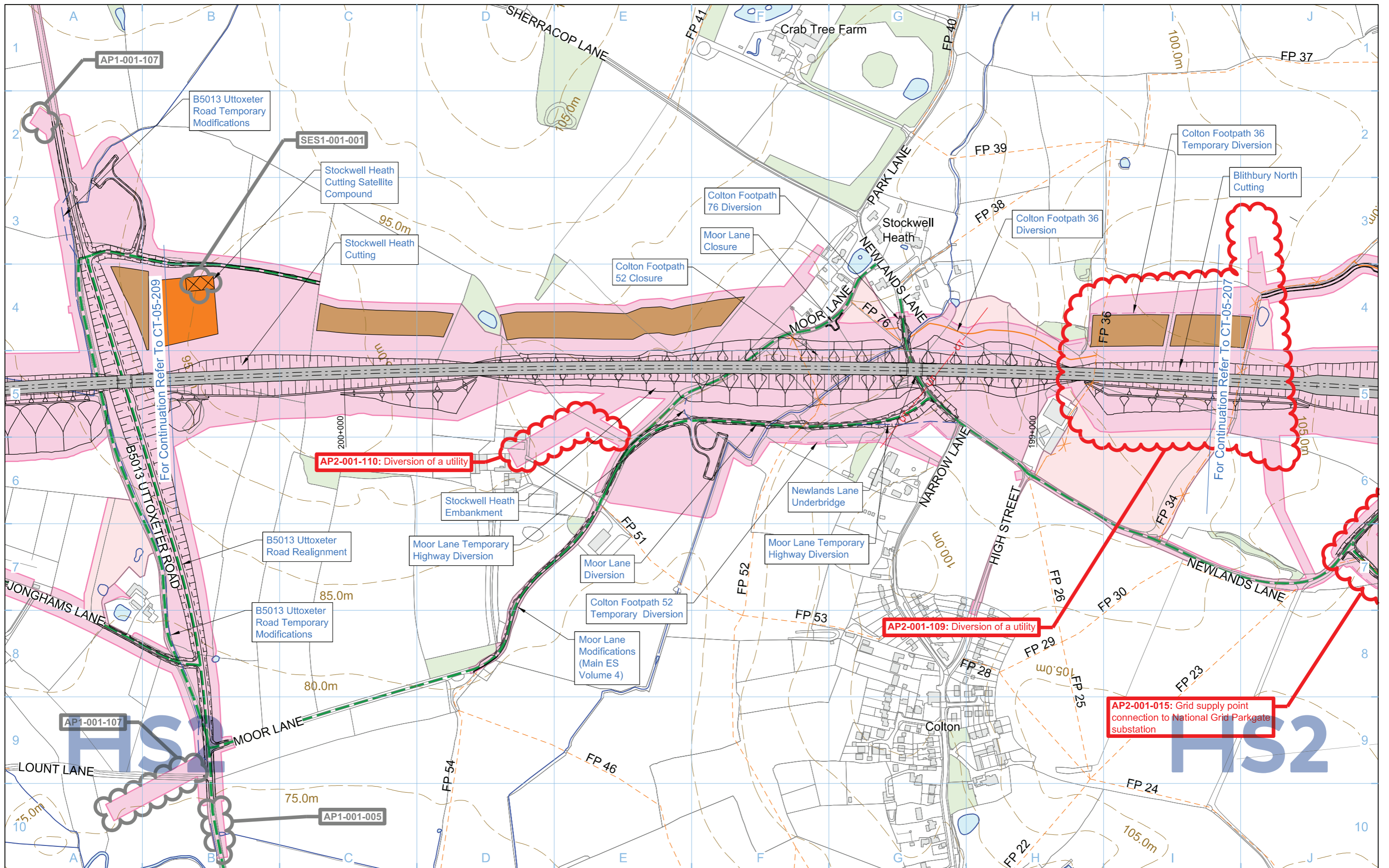
No corresponding page in the main ES



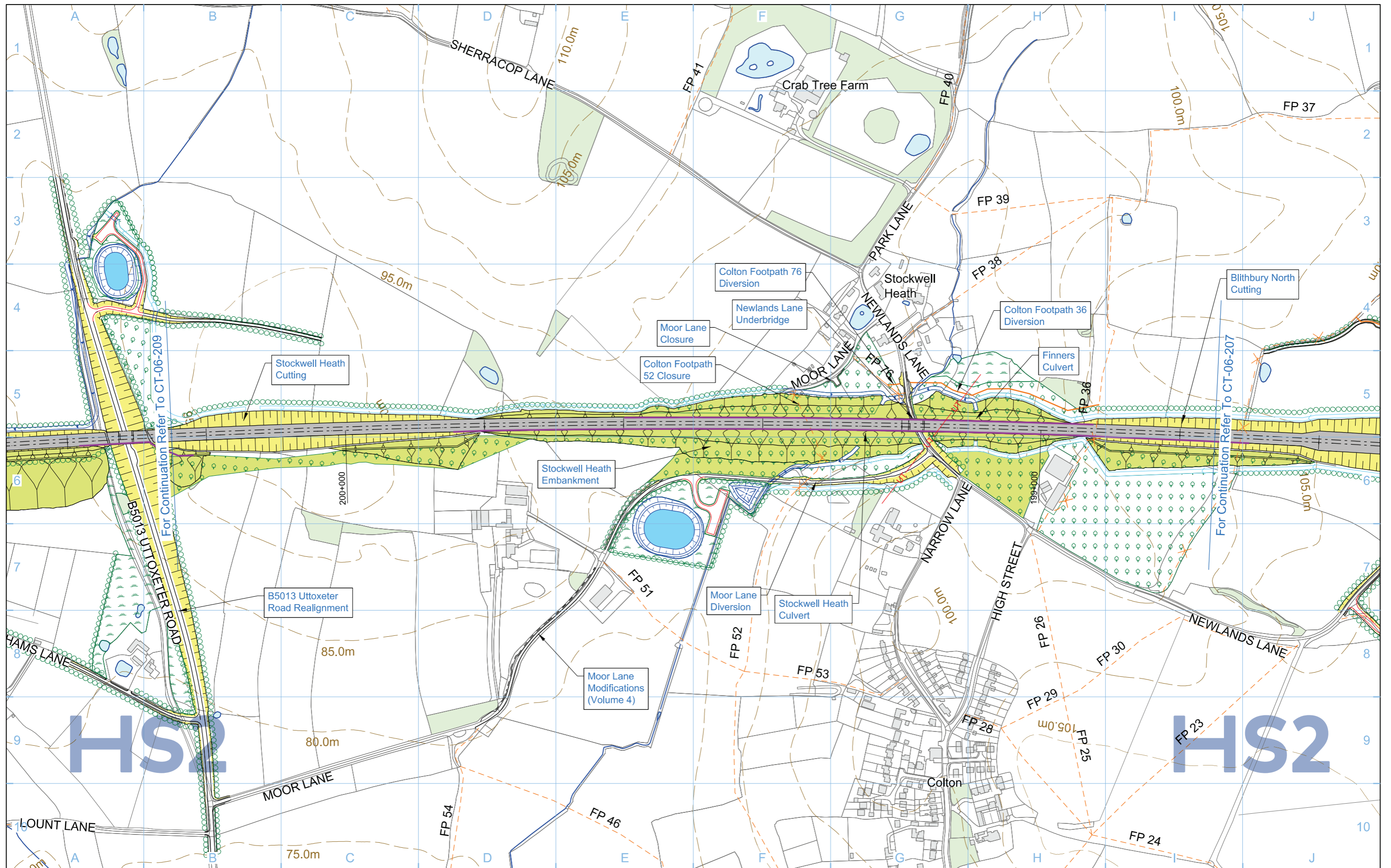
Legend <ul style="list-style-type: none"> Depot, station, headhouse or portal building Tunnel portal Electricity substation Land drainage area Ecological mitigation pond Balancing pond 		<ul style="list-style-type: none"> Replacement floodplain storage Woodland habitat creation Wetland habitat creation Grassland habitat creation Landscape mitigation planting (scrub / woodland) Grassed areas Local placement of surplus excavated material 		<ul style="list-style-type: none"> Public realm/Replacement community facility Engineering earthworks Landscape earthworks Rail alignment formation Returned to suitable development use County boundary Borough / District boundary 		<ul style="list-style-type: none"> Community Area boundary Watercourse diversion Existing watercourse Ditches - new Hedgerow habitat creation Main utility works Existing public right of way (PRoW) New, diverted or realigned PRoW Stopped-up PRoW Tunnels external extent 		<ul style="list-style-type: none"> Existing woodland Existing buildings Existing inland water Existing contours HS2 access road Noise fence barrier Rail alignment Chainage (e.g. 10+000) 		Map Number CT-06-207-R7	<p>Registered in England Registration No. 06791686 Registered office: 2 Snow Hill, Queensway, Birmingham, B4 6GA</p> <p>Scale at A3: 1:5,000</p> <p>0 50 100 150 200 250 Metres</p> <p>© Crown copyright and database rights 2018. Ordnance Survey Licence Number 100049190.</p> <p>Doc Number: 2PT02-ARP-EV-DPL-000-056847 P03 Date: 10/01/19</p>
Map Name Proposed Scheme SES2 and AP2 ES		Community Area CA1 Fradley to Colton		Map Number CT-06-207-R7		Map Name Proposed Scheme SES2 and AP2 ES		Community Area CA1 Fradley to Colton			



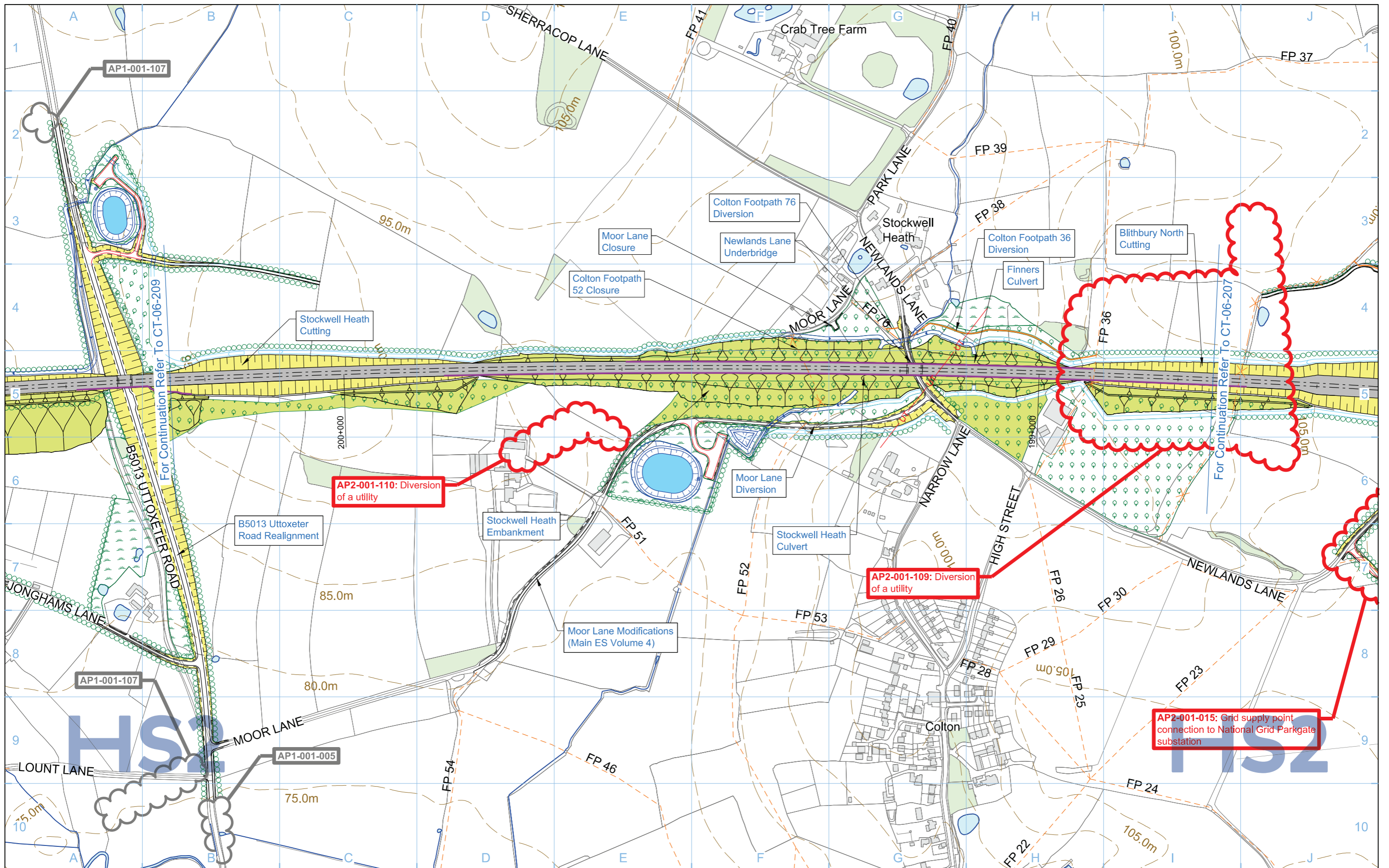
Legend <ul style="list-style-type: none"> Depot, station, headhouse or portal building Tunnel portal Main construction compound Satellite construction compound Railway systems compound Temporary material stockpile 		<ul style="list-style-type: none"> Borrow Pit Storage / prefabrication / laydown areas Land potentially required during construction Extent of land potentially required during construction for mitigation planting Temporary replacement community facility 		<ul style="list-style-type: none"> Community Area boundary Tunnels external extent Construction traffic route Existing public right of way (PRoW) New, diverted or realigned PRoW Stopped-up PRoW Temporary PRoW diversion / realignment 		<ul style="list-style-type: none"> Landscape earthworks Engineering earthworks Temporary highway diversion / realignment Main utility works Rail alignment Chainage (e.g. 10+000) 		<ul style="list-style-type: none"> Existing woodland Existing buildings Existing inland water Existing watercourse Existing contours Rail alignment formation Temporary workers accommodation 	
Map Number CT-05-208		Map Name Construction Phase				<small>HS2 Ltd accept no responsibility for any circumstances, which arise from the reproduction of this map after alteration, amendment or abbreviation or if it is issued in part or issued incomplete in any way.</small>			
Community Area CA1 Fradley to Colton		<small>Registered in England, Registration number 06791686 Registered offices 2 Snow Hill, Queensway, Birmingham, B4 6GA</small>		<small>Scale at A3: 1:5,000</small> 		<small>© Crown copyright and database rights 2017, Ordnance Survey Licence Number 100049190.</small>		<small>Doc Number: C861-ARP-EV-DPL-000-055208 P08 Date: 08/06/17</small>	



Legend <ul style="list-style-type: none"> Depot, station, headhouse or portal building Tunnel portal Main construction compound Satellite construction compound Railway systems compound Temporary material stockpile 		<ul style="list-style-type: none"> Borrow Pit Storage / prefabrication / laydown areas Land potentially required during construction Extent of land potentially required during construction for mitigation planting Temporary replacement community facility 		<ul style="list-style-type: none"> Community Area boundary Tunnels external extent Construction traffic route Existing public right of way (PRoW) New, diverted or realigned PRoW Stopped-up PRoW Temporary PRoW diversion / realignment 		<ul style="list-style-type: none"> Landscape earthworks Engineering earthworks Temporary highway diversion / realignment Main utility works Rail alignment Chainage (e.g. 10+000) 		<ul style="list-style-type: none"> Existing woodland Existing buildings Existing inland water Existing watercourse Existing contours Rail alignment formation Temporary workers accommodation 	
Map Number CT-05-208		Map Name Construction Phase SES2 and AP2 ES		Community Area CA1 Fradley to Colton				HS2 Ltd accept no responsibility for any circumstances, which arise from the reproduction of this map after alteration, amendment or abbreviation or if it is issued in part or issued incomplete in any way.	
Registered in England Registration No. 06791686 Registered office: 2 Snow Hill, Queensway, Birmingham, B4 6GA		Scale at A3: 1:5,000 		© Crown copyright and database rights 2018, Ordnance Survey Licence Number 100049190.		Doc Number: 2PT02-ARP-EV-DPL-000-055208		P03 Date: 10/01/19	



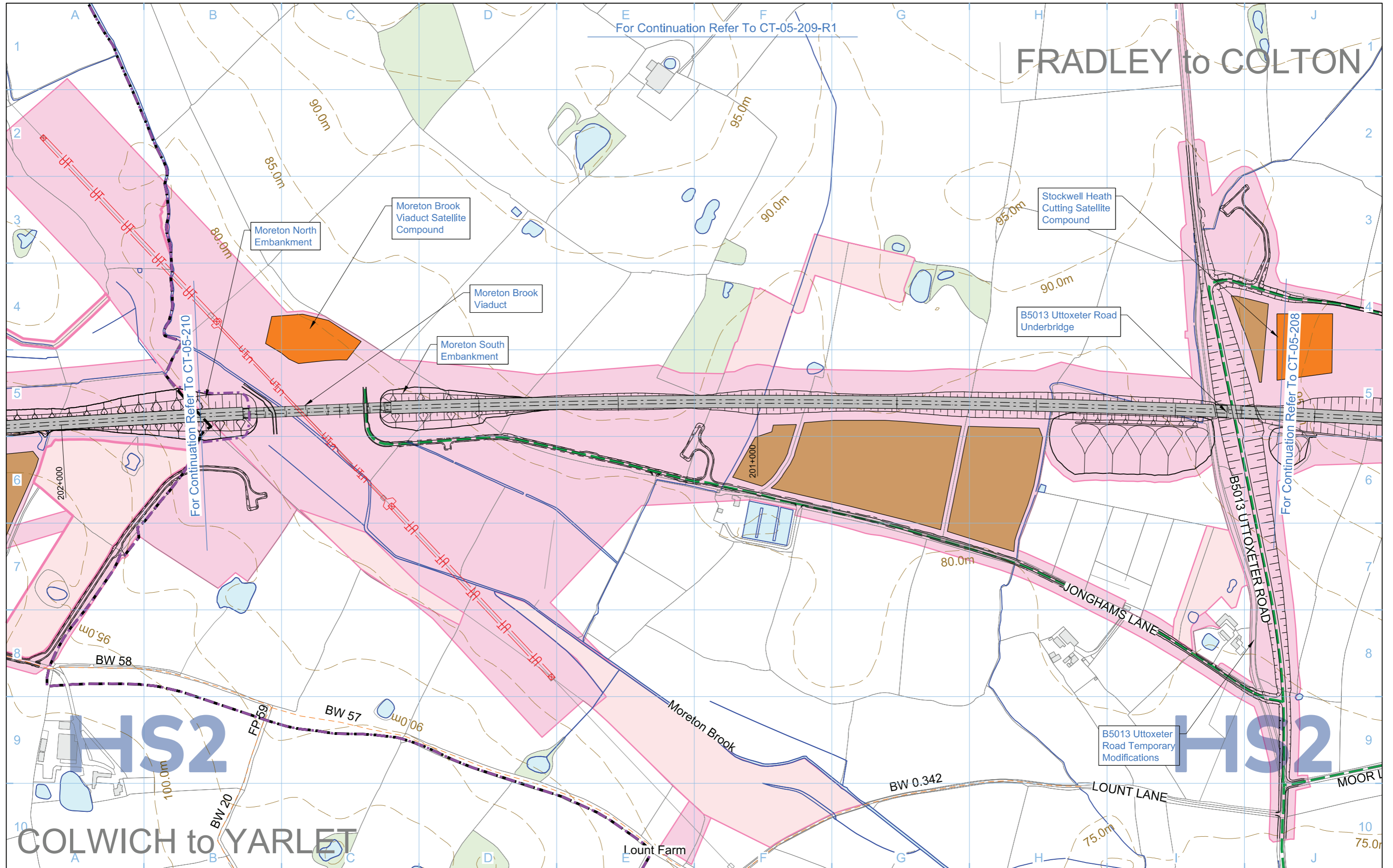
Legend 		Map Number CT-06-208		<p>HS2 Ltd accept no responsibility for any circumstances, which arise from the reproduction of this map after alteration, amendment or abbreviation or if it is issued in part or issued incomplete in any way.</p> <p>Registered in England, Registration number 06791686 Registered offices 2 Snow Hill, Queensway, Birmingham, B4 6GA</p> <p>Scale at A3: 1:5,000</p> <p>© Crown copyright and database rights 2017, Ordnance Survey Licence Number 100049190.</p> <p>Doc Number: C861-ARP-EV-DPL-000-056208 P06 Date: 07/06/17</p>
		Map Name Proposed Scheme		
		Community Area CA1 Fradley to Colton		



Legend 		Map Number CT-06-208 Map Name Proposed Scheme SES2 and AP2 ES Community Area CA1 Fradley to Colton	 Registered in England Registration No. 06791686 Registered office: 2 Snow Hill, Queensway, Birmingham, B4 6GA Scale at A3: 1:5,000 0 50 100 150 200 250 Metres © Crown copyright and database rights 2018. Ordnance Survey Licence Number 100049190. Doc Number: 2PT02-ARP-EV-DPL-000-056208 P03 Date: 10/01/19
-------------------	--	--	--

For Continuation Refer To CT-05-209-R1

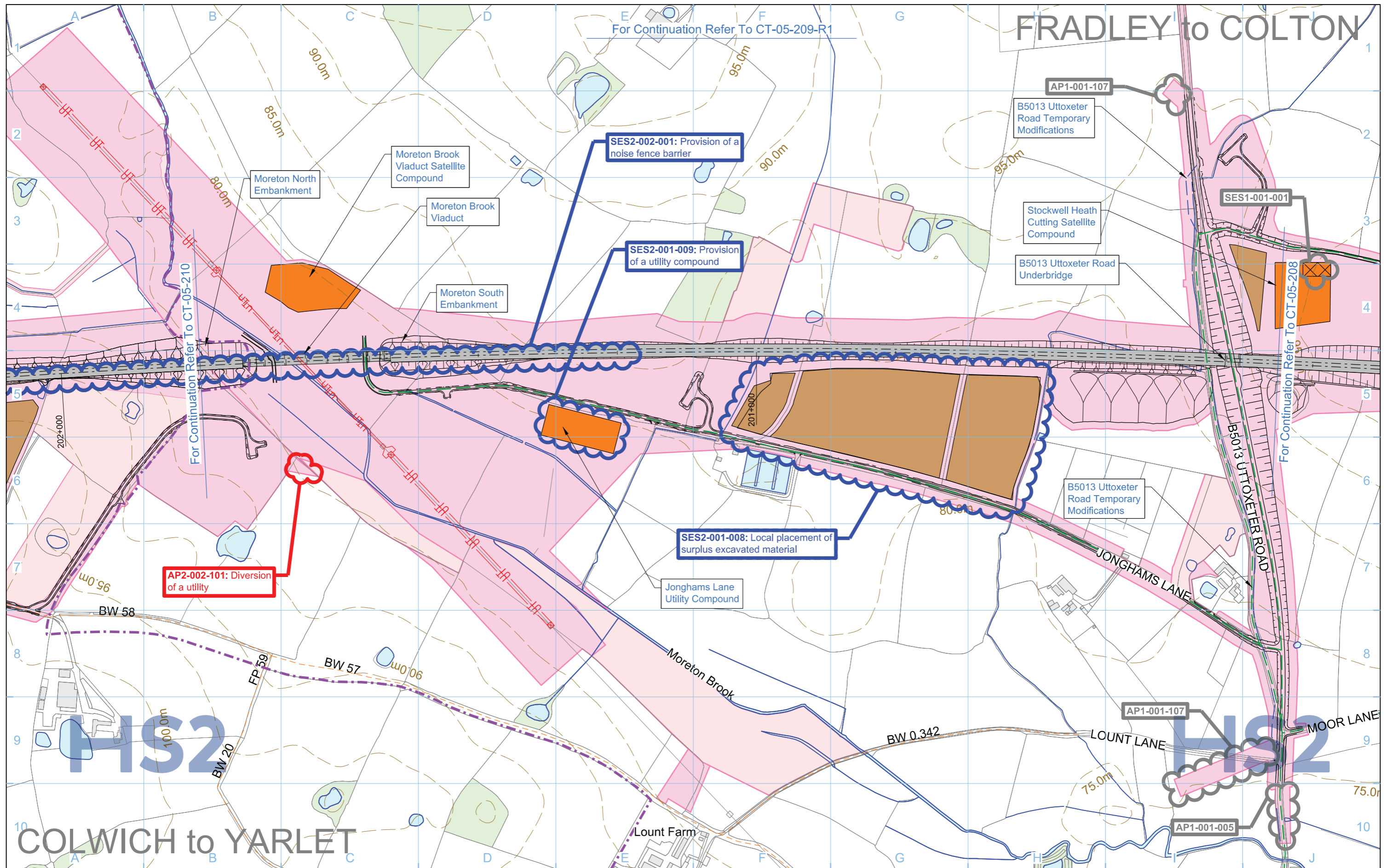
FRADLEY to COLTON



For Continuation Refer To CT-05-210

For Continuation Refer To CT-05-208

Legend <ul style="list-style-type: none"> Depot, station, headhouse or portal building Tunnel portal Main construction compound Satellite construction compound Railway systems compound Temporary material stockpile 		<ul style="list-style-type: none"> Borrow Pit Storage / prefabrication / laydown areas Land potentially required during construction Extent of land potentially required during construction for mitigation planting Temporary replacement community facility 		<ul style="list-style-type: none"> Community Area boundary Tunnels external extent Construction traffic route Existing public right of way (PRoW) New, diverted or realigned PRoW Stopped-up PRoW Temporary PRoW diversion / realignment 		<ul style="list-style-type: none"> Landscape earthworks Engineering earthworks Temporary highway diversion / realignment Main utility works Rail alignment Chainage (e.g. 10+000) 		<ul style="list-style-type: none"> Existing woodland Existing buildings Existing inland water Existing watercourse Existing contours Rail alignment formation Temporary workers accommodation 	
Map Number CT-05-209		Map Name Construction Phase				<small>HS2 Ltd accept no responsibility for any circumstances, which arise from the reproduction of this map after alteration, amendment or abbreviation or if it is Issued in part or Issued incomplete in any way.</small>			
Community Area CA1 Fradley to Colton		<small>Registered in England, Registration number 06791686 Registered offices 2 Snow Hill, Queensway, Birmingham, B4 6GA</small>		<small>Scale at A3: 1:5,000</small> 		<small>© Crown copyright and database rights 2017, Ordnance Survey Licence Number 100049190.</small>		<small>Doc Number: C861-ARP-EV-DPL-000-055209 P07 Date: 08/06/17</small>	



For Continuation Refer To CT-05-209-R1

FRADLEY to COLTON

For Continuation Refer To CT-05-210

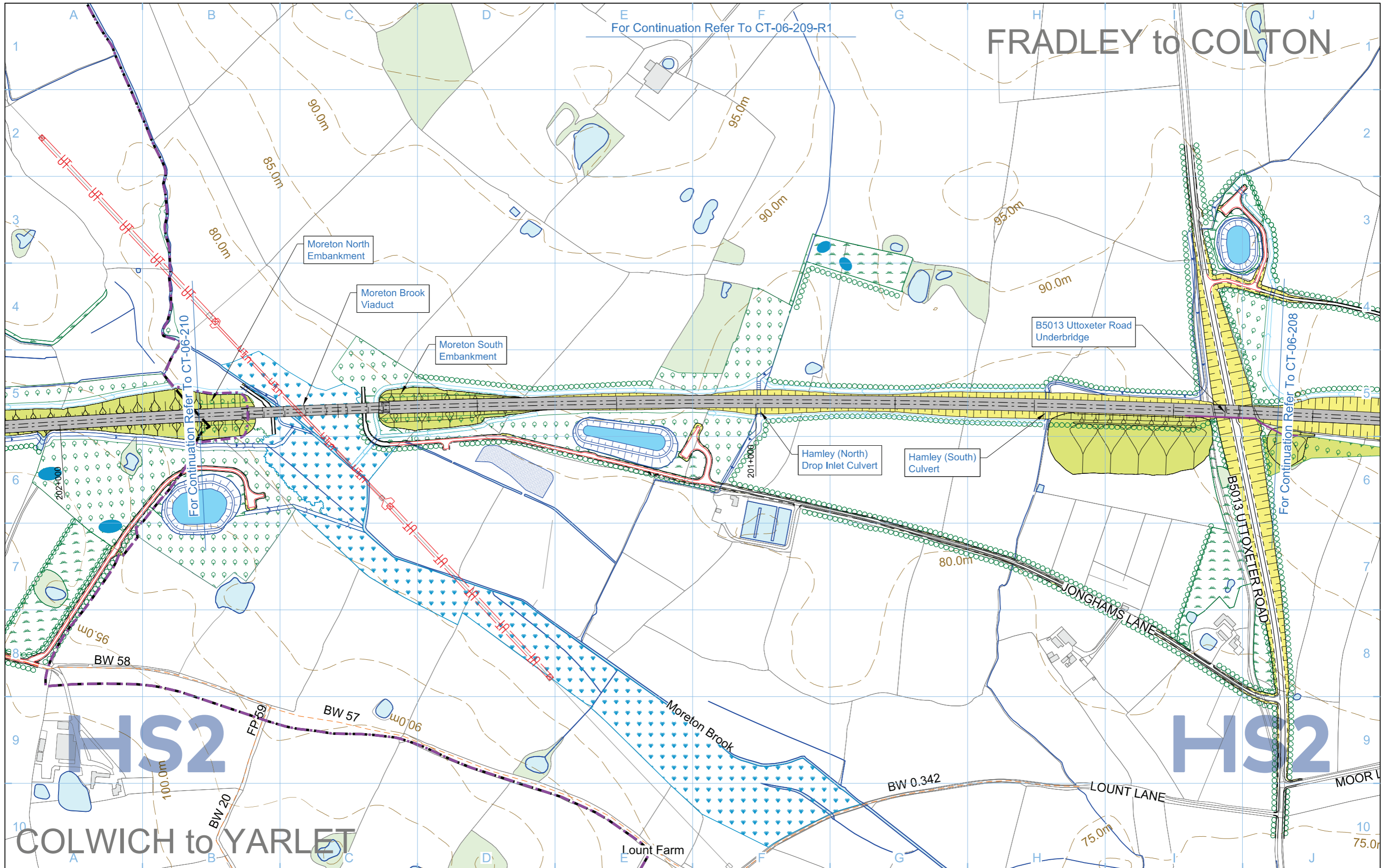
For Continuation Refer To CT-05-208

COLWICH to YARLET

Legend <ul style="list-style-type: none"> Depot, station, headhouse or portal building Tunnel portal Main construction compound Satellite construction compound Railway systems compound Temporary material stockpile 		<ul style="list-style-type: none"> Borrow Pit Storage / prefabrication / laydown areas Land potentially required during construction Extent of land potentially required during construction for mitigation planting Temporary replacement community facility 		<ul style="list-style-type: none"> Community Area boundary Tunnels external extent Construction traffic route Existing public right of way (PRoW) New, diverted or realigned PRoW Stopped-up PRoW Temporary PRoW diversion / realignment 		<ul style="list-style-type: none"> Landscape earthworks Engineering earthworks Temporary highway diversion / realignment Main utility works Rail alignment Chainage (e.g. 10+000) 		<ul style="list-style-type: none"> Existing woodland Existing buildings Existing inland water Existing watercourse Existing contours Rail alignment formation Temporary workers accommodation 	
Map Number CT-05-209		Map Name Construction Phase SES2 and AP2 ES		HS2 Ltd accept no responsibility for any circumstances, which arise from the reproduction of this map after alteration, amendment or abbreviation or if it is issued in part or issued incomplete in any way.		Registered in England Registration No. 06791686 Registered office: 2 Snow Hill, Queensway, Birmingham, B4 6GA		Scale at A3: 1:5,000 Metres	
Community Area CA1 Fradley to Colton		© Crown copyright and database rights 2018, Ordnance Survey Licence Number 100049190.		Doc Number: 2PT02-ARP-EV-DPL-000-055209		P03		Date: 11/01/19	

FRADLEY to COLTON

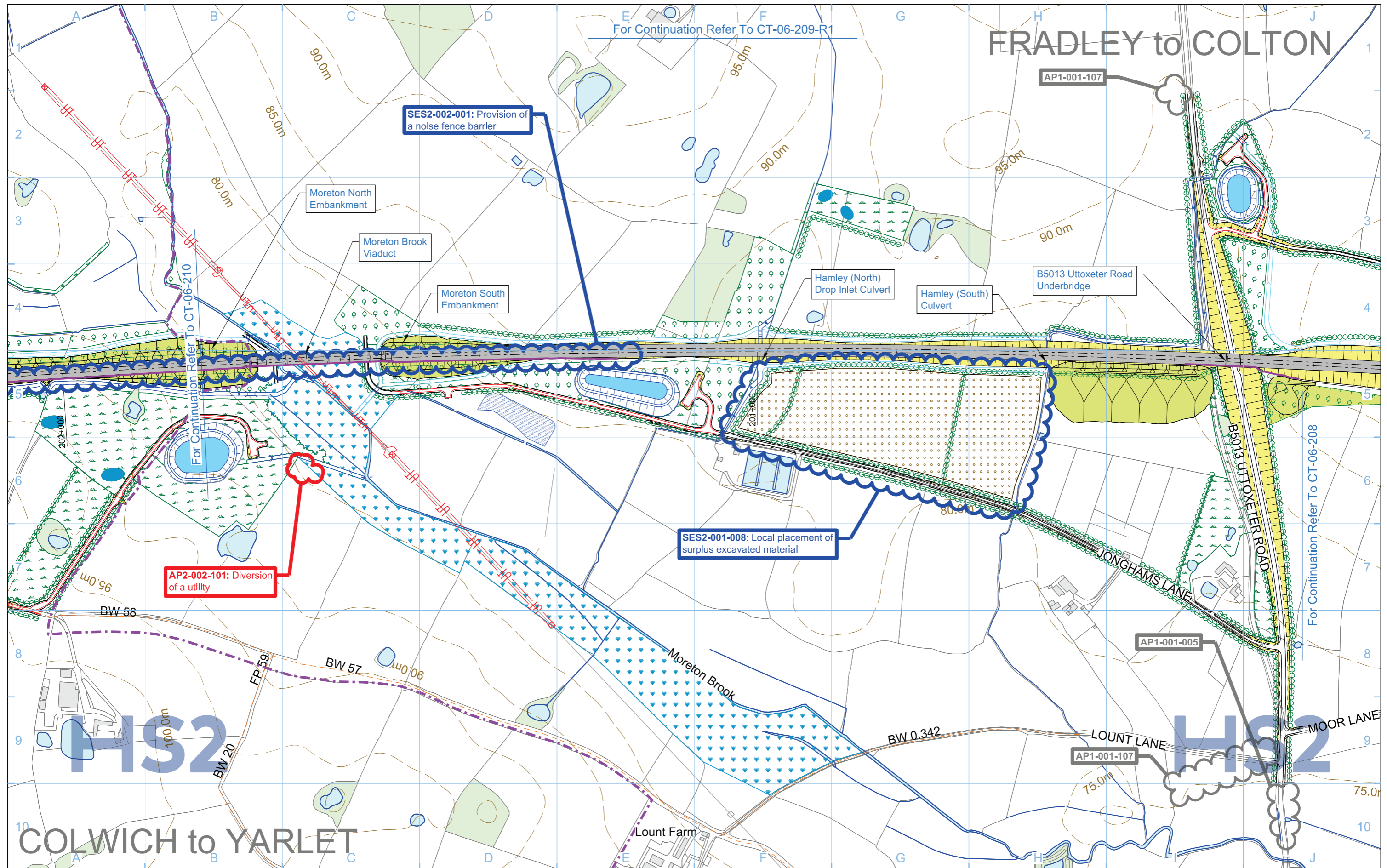
For Continuation Refer To CT-06-209-R1



For Continuation Refer To CT-06-210

For Continuation Refer To CT-06-208

Legend 		Map Number CT-06-209 Map Name Proposed Scheme Community Area CA1 Fradley to Colton	 HS2 Ltd accept no responsibility for any circumstances, which arise from the reproduction of this map after alteration, amendment or abbreviation or if it is issued in part or issued incomplete in any way. Registered in England, Registration number 06791686 Registered offices 2 Snow Hill, Queensway, Birmingham, B4 6GA Scale at A3: 1:5,000 © Crown copyright and database rights 2017, Ordnance Survey Licence Number 100049190. Doc Number: C861-ARP-EV-DPL-000-056209 P08 Date: 07/06/17
-------------------	--	--	--



For Continuation Refer To CT-06-209-R1

FRADLEY to COLTON

AP1-001-107

SES2-002-001: Provision of a noise fence barrier

Moreton North Embankment

Moreton Brook Viaduct

Moreton South Embankment

Hamley (North) Drop Inlet Culvert

Hamley (South) Culvert

B5013 Uttoxeter Road Underbridge

For Continuation Refer To CT-06-210

AP2-002-101: Diversion of a utility

SES2-001-008: Local placement of surplus excavated material

For Continuation Refer To CT-06-208

COLWICH to YARLET

Legend <ul style="list-style-type: none"> Depot, station, headhouse or portal building Tunnel portal Electricity substation Land drainage area Ecological mitigation pond Balancing pond 		<ul style="list-style-type: none"> Replacement floodplain storage Woodland habitat creation Wetland habitat creation Grassland habitat creation Landscape mitigation planting (scrub / woodland) Grassed areas Local placement of surplus excavated material 		<ul style="list-style-type: none"> Public realm/Replacement community facility Engineering earthworks Landscape earthworks Rail alignment formation Returned to suitable development use County boundary Borough / District boundary 		<ul style="list-style-type: none"> Community Area boundary Watercourse diversion Existing watercourse Ditches - new Hedgerow habitat creation Main utility works Existing public right of way (PRoW) New, diverted or realigned PRoW Stopped-up PRoW Tunnels external extent 		<ul style="list-style-type: none"> Existing woodland Existing buildings Existing inland water Existing contours HS2 access road Noise fence barrier Rail alignment Chainage (e.g. 10+000) 		Map Number CT-06-209	Map Name Proposed Scheme SES2 and AP2 ES	<p>Registered in England Registration No. 06791686 Registered office: 2 Snow Hill, Queensway, Birmingham, B4 6GA</p> <p>Scale at A3: 1:5,000</p> <p>© Crown copyright and database rights 2018. Ordnance Survey Licence Number 100049190.</p> <p>Doc Number: 2PT02-ARP-EV-DPL-000-056209 P03 Date: 11/01/19</p>
Community Area CA1 Fradley to Colton												

This page is left intentionally blank