

High Speed Rail (West Midlands - Crewe) Additional Provision 2

Volume 1: Plans

Secretary of State for Transport

Department for Transport
Great Minster House
33 Horseferry Road
London SW1P 4DR

Winckworth Sherwood LLP

Minerva House
5 Montague Close
London SE1 9BB
(Parliamentary Agents)

**Eversheds Sutherland
(International) LLP**

1 Wood Street
London EC2V 7WS
(Parliamentary Agents)

High Speed Two (HS2) Ltd

Two Snowhill
Snow Hill Queensway
Birmingham
B4 6GA

High Speed Rail (West Midlands - Crewe) Additional Provision 2 Volume 1: Plans

Secretary of State for Transport

Department for Transport
Great Minster House
33 Horseferry Road
London SW1P 4DR

Winckworth Sherwood LLP

Minerva House
5 Montague Close
London SE1 9BB
(Parliamentary Agents)

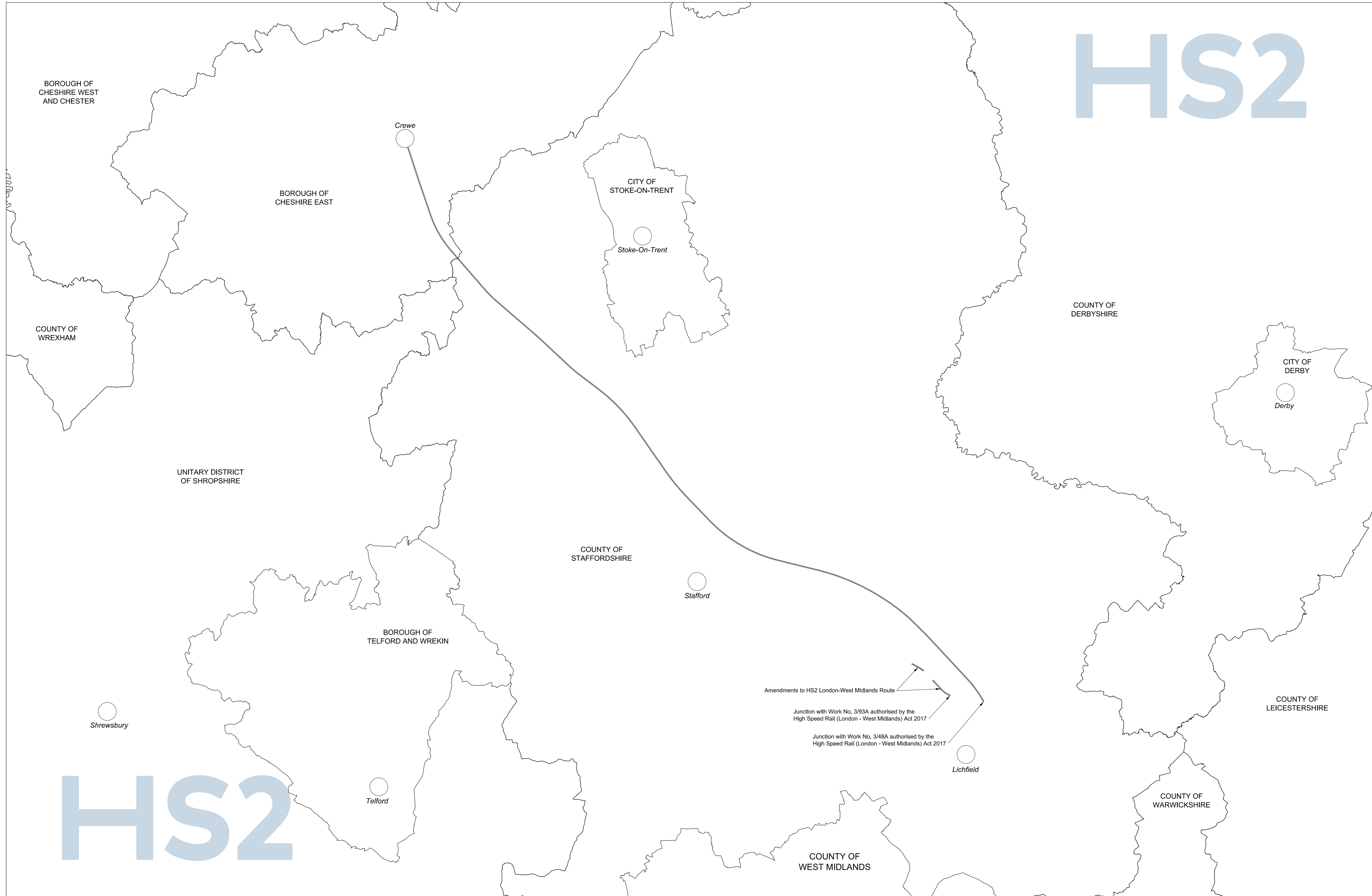

**Eversheds Sutherland
(International) LLP**

1 Wood Street
London EC2V 7WS
(Parliamentary Agents)

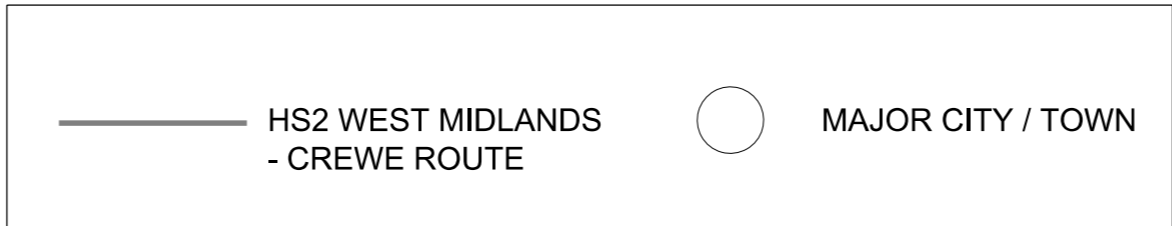
High Speed Two (HS2) Ltd

Two Snowhill
Snow Hill Queensway
Birmingham
B4 6GA


















SCHEME DIAGRAM



Amendments to HS2 London-West Midlands Route
 Junction with Work No. 3/93A authorised by the
 High Speed Rail (London - West Midlands) Act 2017
 Junction with Work No. 3/48A authorised by the
 High Speed Rail (London - West Midlands) Act 2017



KEY TO PLANS

	Centre Line of Surface Work		Limit of Deviation for New and Diverted Public Right of Way		Existing Public Right of Way		Commencement of Work
	Centre Line of Tunnel or other Subsurface Work		Combined Limit of Deviation for Work and Limit of Deviation for New and Diverted Public Right of Way		New Public Right of Way		Termination of Work
	Limit of Deviation for Work		Combined Limit of Land to be Acquired or Used and Limit of Deviation for New and Diverted Public Right of Way		Overhead Power Line		Commencement and Termination of Work
	Limit of Land to be Acquired or Used		County / Borough / District Boundary		New/Diverted Overhead Power Lines		New / Improved Access
			Parish Boundary				

INDEX

AP2 Plans and Sections Index

Replacement / Additional Sheet Numbers
Plans Sections

COUNTY OF STAFFORDSHIRE

District of Lichfield

Plot number changed	1-01	
Work No. 2 Work No. 2 amended	1-02	2-04
Additional land for gas main establishment area (Work No. 4)	1-02	
Additional land for groundwater recharge	1-02	
Work No. 7B Work No. 7B amended	1-05	2-06
Work No. 7C Work No. 7C removed	1-05	2-06
Work No. 7D Work No. 7D added	1-05	2-06A
Work No. 7E Work No. 7E added	1-05	2-06A
Additional land for groundwater recharge	1-05	
Additional land for Work No. 7	1-05	
Additional land for groundwater recharge	1-06	
Work No. H1 Work No. H1 added	1-07, 1-07B	2-06B
Work No. H2 Work No. H2 added	1-07, 1-07B	2-06B
Work No. H3 Work No. H3 added	1-07	2-06C
Work No. H4 Work No. H4 added	1-07	2-06C
Work No. H5 Work No. H5 added	1-07, 1-07B	2-06C
Work No. H6 Work No. H6 added	1-07	2-06C
Additional land for construction of railway (Works Nos. H1 and H2)	1-07, 1-07B	
Work No. H7 Work No. H7 added	1-07C	2-06C
Additional land for railway systems works on and adjacent to West Coast Main Line	1-07C	
Work No. 7F Work No. 7F added	1-07	2-06A
Work No. 7G Work No. 7G added	1-07, 1-07A	2-06A
Work No. 7H Work No. 7H added	1-07	2-06A
Plot number changed	1-08	
Additional land for overhead line diversion and installation on and adjacent to A513 Alrewas Road	1-09	
Additional land for groundwater recharge	1-10	
Additional land for utility diversion	1-10	
Additional land for groundwater recharge	1-11	
Additional land for temporary utility diversion on and adjacent to Pipe Lane	1-11	
Additional land for gas main establishment area	1-11	
Additional land for temporary construction access adjacent to Pipe Lane	1-11	
Additional land for temporary utility diversion on and adjacent to Pipe Lane	1-13	
Additional land for temporary utility diversion on and adjacent to Quintons Orchard	1-13	
Additional land for overhead utility diversion	1-13	
Additional land for removal of utility	1-13	
Additional land for utility diversion including land on Pipe Lane	1-13	
Additional land for the provision of a Residential Facility	1-14	
Additional land for utility diversion	1-14	
Additional land to establish agricultural accesses on Blithbury Road and Stonyford Lane	1-14	
Additional land for HS2 maintenance access	1-14	
Work No. 22C Work No. 22C added	1-15	2-17
Additional land for overhead line installation	1-15	
Change in land use for utility diversion	1-15	
Additional land for overhead line installation	1-15A	
Work No. 22D Work No. 22D added	1-15B	2-17
Work No. 22E Work No. 22E added	1-15B	2-17
Additional land for overhead line installation	1-15B	

Borough of East Staffordshire

Work No. 22E Work No. 22E added	1-15B	2-17
Additional land for overhead line installation	1-15B	
Work No. 22F Work No. 22F added	1-15C	2-17
Additional land for overhead line installation	1-15C, 1-15D, 1-15E, 1-15F, 1-15G	

District of Lichfield


















Work No. 23 Work No. 23 removed	1-17	2-17
Additional land for railway systems works on and adjacent to West Coast Main Line	1-17	
Plot number changed and additional land for utility diversion	1-19	
Additional land for removal of utility	1-20	

Replacement / Additional Sheet Numbers
Plans Sections

Borough of Stafford

Additional land and change in land use for utility works	1-21	
Additional land for Access Road at Moreton House (Work No. 30B)	1-21	
Work No. 32 Work No. 32 amended	1-23, 1-24	2-21A
Work No. 33 Work No. 33 amended	1-23, 1-24	2-21
Additional land for gas mains (Works Nos. 32 and 42)	1-23	
Plot number changed	1-23	
Additional land for utility works and access	1-23	
Plot number changed	1-24	
Additional land for gas mains (Works Nos. 32 and 33)	1-24	
Change in land use for fuel pipeline diversion (Work No. 35)	1-24	
Work No. 43C Work No. 43C added	1-24	2-23
Additional land for utility works and access	1-24	
Additional land and change in land use for gas main (Work No. 42)	1-24	
Additional land for gas mains (Works Nos. 42 and 46)	1-26	
Additional land adjacent to Ingestre Park Golf Club	1-26, 1-26A	
Additional land for gas main (Work No. 46)	1-28	
Additional land for removal of utility	1-28	
Additional land for construction of railway (Work No. 48)	1-28, 1-30, 1-32, 1-33, 1-34	
Additional land and change of land use for utility works on Hanyards Lane	1-29	
Work No. 51C Work No. 51C added	1-30	2-28
Additional land and change of land use for Trent Walk (Work No. 50)	1-30	
Additional land for replacement car parking adjacent to Staffordshire County Showground	1-30	
Additional land and change of land use for access and maintenance along Trent Walk	1-30	
Work No. 54C Work No. 54C added	1-31	2-29
Plot numbers changed	1-31	
Additional and change of use of land for utility diversion and removal	1-31	
Additional land for construction of railway (Work No. 48)	1-31	
Additional land for highway works on and adjacent to A513 Beaconside, Sandon Road, Marston Lane and Common Road	1-32	
Additional land for gas main (Work No. 58)	1-32	
Additional land for gas main (Work No. 58)	1-32	
Additional land and change of land use for utility works	1-32	
Additional land for utility diversion	1-32	
Additional land for utility diversion	1-32	
Additional land for utility diversion	1-32	
Additional land for utility diversion	1-33	
Work No. 61 Work No. 61 amended	1-34	2-31
Work No. 61C Work No. 61C added	1-34	2-32
Additional land for utility diversion	1-34	
Additional land and change of land use for utility works	1-34	
Work No. 64 Work No. 64 amended	1-35	2-35
Additional land for Public Right of Way diversion	1-35	
Additional land for gas main (Work No. 63)	1-35	
Additional land and change of land use for utility removal	1-35	
Work No. 61B Work No. 61B added	1-36	2-32
Work No. 66 Work No. 66 amended	1-36	2-35
Additional land for utility diversion	1-36	
Additional land for utility diversion on and adjacent to Pirehill Lane	1-36	
Additional land for Public Right of Way diversion	1-36	
Additional land and change of use of land for utility diversion	1-36	
Additional land for construction access	1-36, 1-37	
Additional land for Work No. 68	1-37	
Additional land for utility diversion on and adjacent to A34 The Fillybrooks and Eccleshall Road	1-38	
Additional land for utility diversion on Tilling Drive	1-38	
Additional land on and adjacent to A34 The Fillybrooks, Yarnfield Lane for utility diversion	1-38, 1-39A	
Additional land on and adjacent to Yarnfield Lane for utility diversion	1-39	
Additional land and change of land use for utility diversion	1-39	
Additional land on and adjacent to A51 Bury Bank for utility diversion	1-39A, 1-42	
Additional land for construction of Work No. 69	1-40	
Additional land for temporary utility diversion	1-41	
Additional land for temporary utility works and removal of utility	1-41	
Additional land adjacent to A51 Bury Bank to establish Water Treatment Facility	1-42	
Work No. 76A Work No. 76A added	1-43	2-45
Work No. 77A Work No. 77A added	1-43	2-45
Work No. 78A Work No. 78A amended	1-43	2-46
Work No. 78E Work No. 78E added	1-43	2-46A
Additional land for utility on and adjacent to A51 Stone Road and Old Winghouse Lane	1-43	
Additional land for utility on A51 Bury Bank, Old Winghouse Lane and Chase Lane	1-43A	
Additional land for utility on A34 Stone Road and Tittensor Road	1-43A	
Additional land for utility on Meaford Road and Tittensor Road	1-43B	
Additional land for utility on A51 Stone Road	1-44	
Additional land for and change of use of land for utility diversion	1-44	
Work No. 78F Work No. 78F added	1-44	2-46A
Work No. 78G Work No. 78G added	1-44	2-46A
Work No. 78H Work No. 78H added	1-44	2-46A

KEY TO PLANS

	Centre Line of Surface Work		Limit of Deviation for New and Diverted Public Right of Way		Existing Public Right of Way		Commencement of Work
	Centre Line of Tunnel or other Subsurface Work		Combined Limit of Deviation for Work and Limit of Deviation for New and Diverted Public Right of Way		New Public Right of Way		Termination of Work
	Limit of Deviation for Work		Combined Limit of Land to be Acquired or Used and Limit of Deviation for New and Diverted Public Right of Way		Overhead Power Line		Commencement and Termination of Work
	Limit of Land to be Acquired or Used		County / Borough / District Boundary		New/Diverted Overhead Power Lines		New / Improved Access
			Parish Boundary				

INDEX

AP2 Plans and Sections Index

Replacement / Additional Sheet Numbers
Plans Sections

Borough of Newcastle-Under-Lyme

Additional land for highway works on and adjacent to A519 Clayton Road and A500 Queensway 1-44

Borough of Stafford

Additional land for highway works on and adjacent to Whitmore Road, A519 Newcastle Road 1-44
 Additional land for highway works on A500 Queensway 1-44
 Additional land adjacent to Harley Thorn Lane to establish Water Treatment Facility 1-45
 Work No. 78D Work No. 78D added 1-45A 2-46A
 Additional land adjacent to Millmece Marsh to establish Water Treatment Facility 1-45A
 Additional land for utility works on A51 Stone Road 1-45A
 Work No. 88B Work No. 88B added 1-46 2-50A
 Additional land for highway works on and adjacent to Dog Lane (Work No. 88) 1-46
 Additional land for Public Right of Way diversion 1-46
 Additional land for utility on A51 Stone Road 1-46

Borough of Newcastle-Under-Lyme

Additional land for utility on A53 Newcastle Road and Bent Lane 1-47
 Additional land for construction of railway (Work No. 81) 1-47, 1-48
 Additional land for utility works at Whitmore Abstraction Borehole 1-47
 Work No. 91C Work No. 91C added 1-48 2-50A
 Work No. 91D Work No. 91D added 1-48 2-50A
 Additional land for highway works on and adjacent to A51 Nantwich Road 1-48
 Additional land for highway works on and adjacent to A53 Newcastle Road and A51 Stone Road 1-48
 Work No. 81 Work No. 81 amended 1-48, 1-49
 Additional land and change of land use to establish a Public Right of Way adjacent to Snape Hall Road 1-48
 Additional land for utility on Heath Road 1-48
 Additional land for utility diversion 1-48
 Work No. 92C Work No. 92C added 1-49 2-52
 Additional land for utility diversion adjacent to West Coast Mainline 1-49
 Change of land use for construction of railway (Work No. 93) 1-49
 Additional land for construction and maintenance 1-50
 Work No. 95A Work No. 95A added 1-51 2-55
 Additional land for highway works (Work No. 97) 1-51
 Additional land for utility works adjacent to Work No. 97 1-51
 Additional land for groundwater recharge 1-51
 Additional land for utility works adjacent to West Coast Mainline 1-51, 1-52
 Additional land for utility works on and adjacent to Netherset Hey Lane 1-52
 Additional land for utility works adjacent to West Coast Mainline 1-53
 Additional land for utility works on and adjacent to A525 Bar Hill Road and Manor Road 1-53
 Additional land for utility works on and adjacent to Station Road and Moss Lane 1-53
 Additional land for the removal of a utility adjacent to Moor Hall Farm 1-53
 Additional land for utility works on A525 Keele Road and A525 Newcastle Road 1-53A
 Additional land for utility works on A525 Poolside and A525 Woore Road 1-53A
 Additional land for utility works on A525 Keele Road 1-53B
 Additional land for utility works on A525 Station Road and Pepper Street 1-53B
 Additional land for utility works on Pepper Street 1-53C
 Additional land for utility works on Pepper Street, High Street and Mill Street 1-53D
 Additional land for utility works on Mill Street and Church Lane 1-53E
 Additional land for utility works on Church Lane and Lower Milehouse Lane 1-53E
 Additional land for utility works on Cemetery Road, Knutton Lane and High Street 1-53E
 Additional land for utility works on Lower Milehouse Lane and A34 Liverpool Road 1-53F
 Additional land for utility works on and adjacent to Brymbo Road 1-53F
 Additional land for construction and maintenance 1-54
 Additional land for utility diversion 1-57
 Additional land for utility works 1-57
 Change of land use for construction of railway (Work No. 105) 1-58

Replacement / Additional Sheet Numbers
Plans Sections

COUNTY OF CHESHIRE

Borough of Cheshire East

Work No. 110A Work No. 110A added 1-58, 1-59 2-66A
 Change of land use for construction of railway (Work No. 105) 1-58
 Additional land and change of land use for fuel pipeline (Work No. 110A) 1-58
 Work No. 109 Work No. 109 amended 1-59 2-66
 Work No. 110 Work No. 110 amended 1-59 2-66
 Work No. 111B Work No. 111B added 1-59 2-66A

COUNTY OF STAFFORDSHIRE

Borough of Newcastle-Under-Lyme

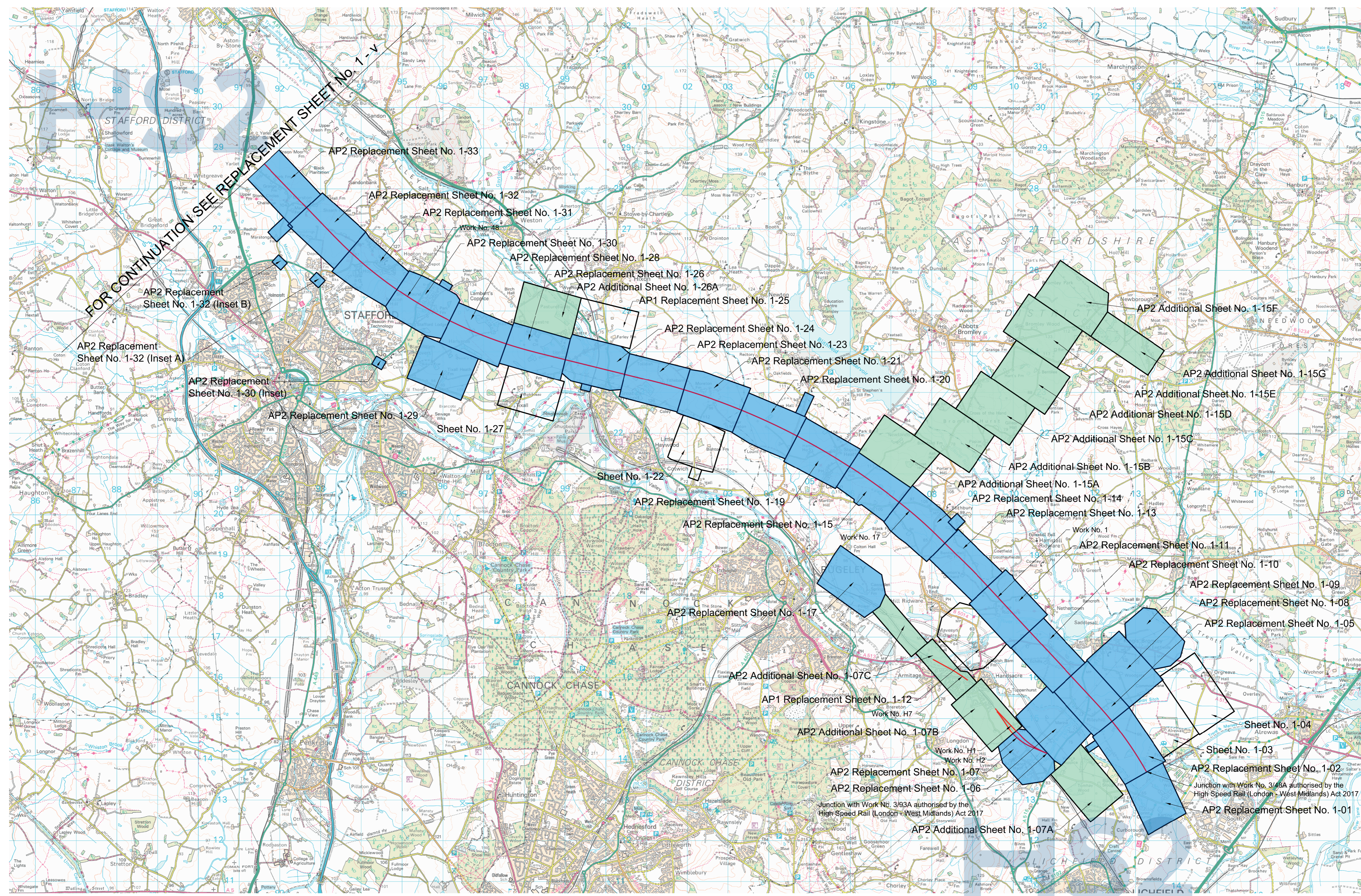

Work No. 111B Work No. 111B added 1-59 2-66A

COUNTY OF CHESHIRE

Borough of Cheshire East

Additional land for utility works 1-59
 Additional land for utility diversion 1-59
 Additional land for stockpile relocation 1-59
 Change of land use to realign bridleway (Work Nos. 114 and 115) 1-59
 Additional land for utility diversion and new utility 1-60
 Additional land for highway works on and adjacent to Wrinehill Road 1-60
 Additional land for gas main (Work No. 119) 1-61
 Work No. 118B Work No. 118B added 1-62 2-71
 Additional land for utility diversion 1-62
 Additional land and change of land use for construction of railway (Work No. 105) 1-62
 Additional land and change of land use for construction of railway (Work No. 107) 1-62
 Additional land for access works on and adjacent to A500 Shavington Bypass 1-64
 Additional land and change of land use for construction of railway (Work No. 107) 1-64
 Additional land for utility diversion on and adjacent to David Whitby Way 1-64
 Additional land for construction of railway (Work No. 128) 1-65
 Additional land for railway works 1-66

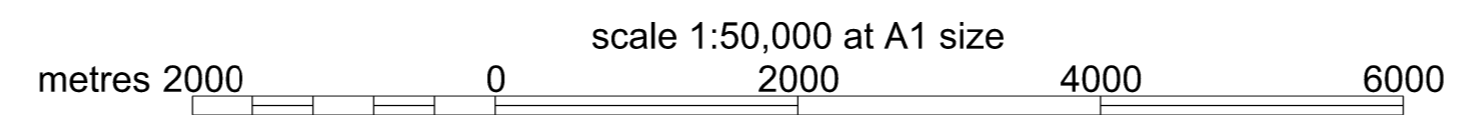
KEY PLAN



Replacement Sheet

Additional Sheet


This map is based upon Ordnance Survey material with the permission of Ordnance Survey on behalf of the controller of Her Majesty's stationery office crown copyright. Unauthorised reproduction infringes crown copyright and may lead to prosecution or civil proceedings (Ordnance Survey Licence number 100049190)



Key:

— Centreline of Railway Works

KEY PLAN

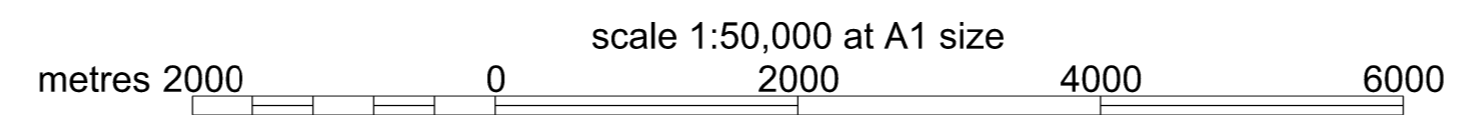


Replacement Sheet

Additional Sheet



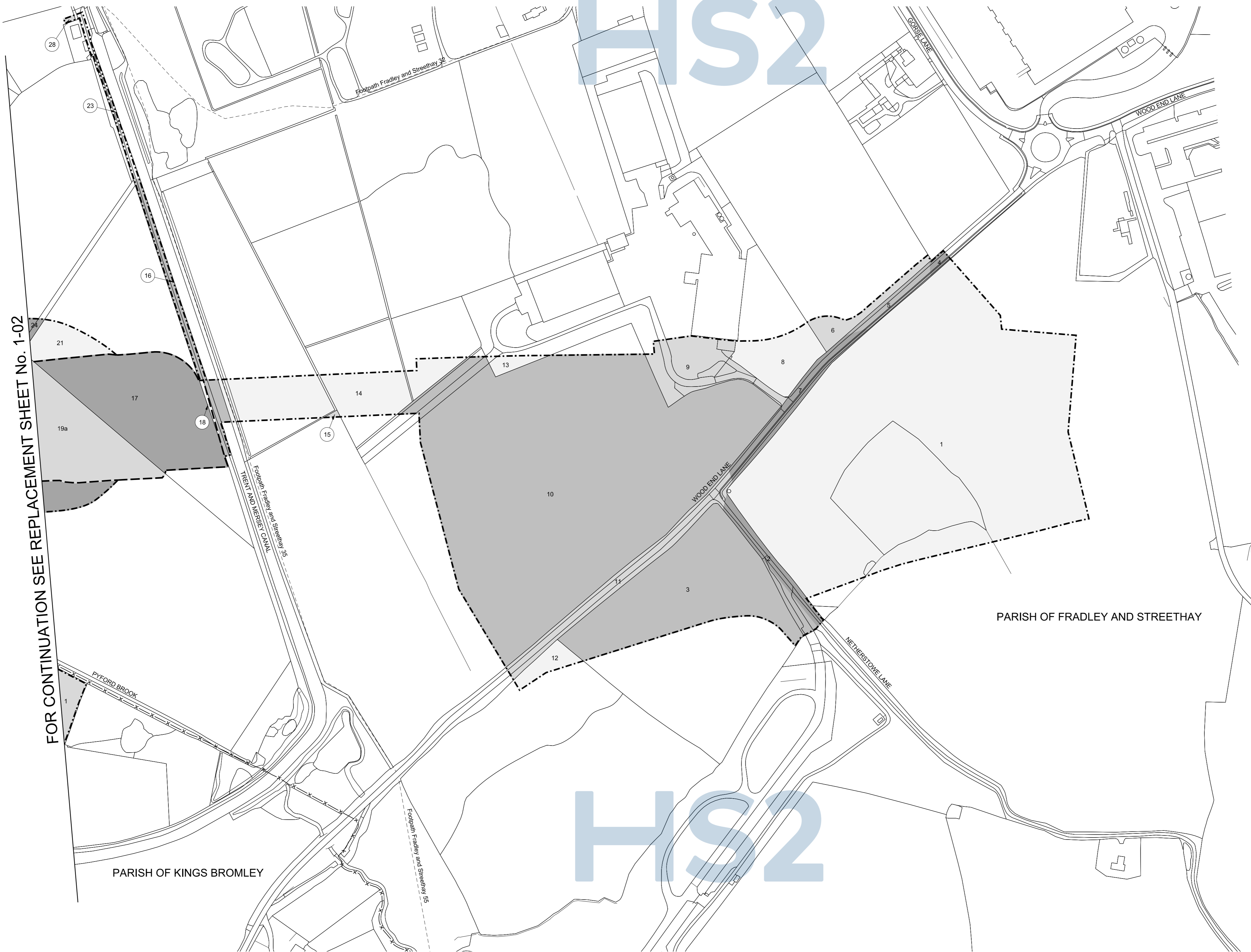
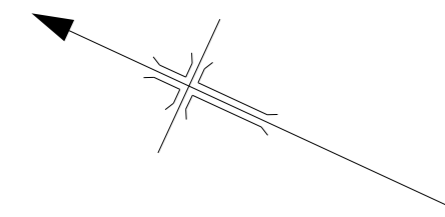
This map is based upon Ordnance Survey material with the permission of Ordnance Survey on behalf of the controller of Her Majesty's Stationery Office copyright. Unauthorised reproduction infringes copyright and may lead to prosecution or civil proceedings (Ordnance Survey Licence number 100049190)



Key:

— Centreline of Railway Works

COUNTY OF STAFFORDSHIRE DISTRICT OF LICHFIELD PLAN



FOR CONTINUATION SEE REPLACEMENT SHEET No. 1-02

REPLACEMENT SHEET No. 1-01
IN PARLIAMENT - SESSION 2017-19
HIGH SPEED RAIL
(WEST MIDLANDS - CREWE)
ADDITIONAL PROVISION
(FEBRUARY 2019)

Additional Land

The area enclosed by any limit of deviation or by any limit of land to be acquired or used is the area extending to the outer edge of the line marking those limits

This map is based upon Ordnance Survey material with the permission of Ordnance Survey on behalf of the controller of Her Majesty's stationery office crown copyright. Unauthorised reproduction infringes crown copyright and may lead to prosecution or civil proceedings (Ordnance Survey Licence number 100049190)

AMENDMENTS TO THIS SHEET
ARE AS FOLLOWS :-

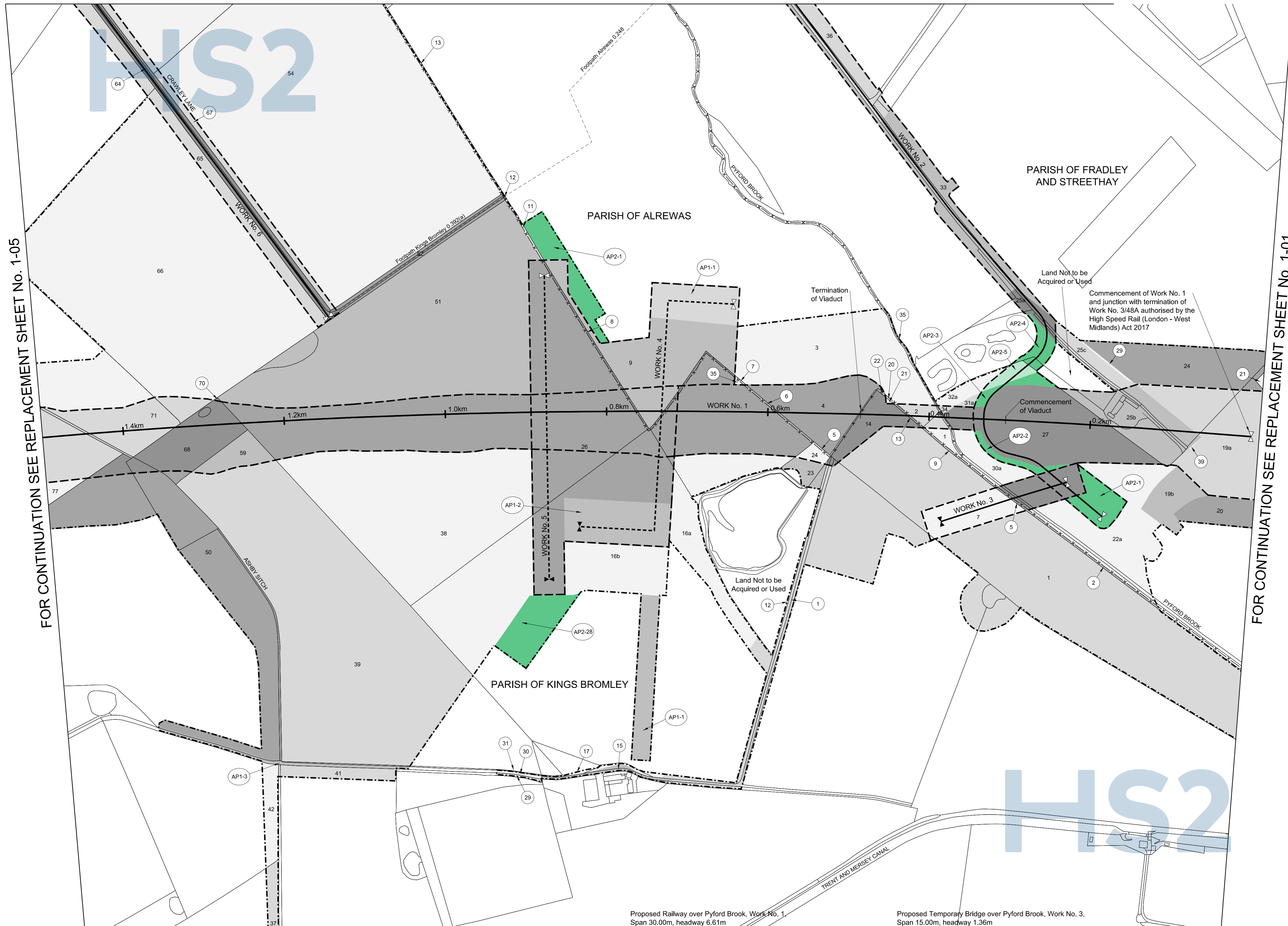
Work No. 2 removed
Plot 19a added in the Parish of Fradley and Streethay
Plot 19 removed in the Parish of Fradley and Streethay

scale 1:2500 at A1 size, 1:5000 at A3 size
metres 100 0 100 200 300

Drawing No. C861-ARP-HY-DPL-000-120200 RevAP02

COUNTY OF STAFFORDSHIRE DISTRICT OF LICHFIELD PLAN

FOR CONTINUATION SEE SHEET No. 1-03

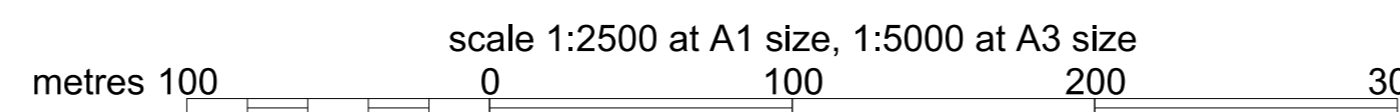


FOR CONTINUATION SEE REPLACEMENT SHEET No. 1-05

FOR CONTINUATION SEE REPLACEMENT SHEET No. 1-01

FOR CONTINUATION SEE INSET A

Proposed Railway over Pyford Brook, Work No. 1, Span 30.00m, headway 6.61m
Proposed Temporary Bridge over Pyford Brook, Work No. 3, Span 15.00m, headway 1.36m



REPLACEMENT SHEET No. 1-02

IN PARLIAMENT - SESSION 2017-19

HIGH SPEED RAIL
(WEST MIDLANDS - CREWE)

ADDITIONAL PROVISION
(FEBRUARY 2019)

Work No. 1 (Railway)
Works Nos. 2, 6 (Access Roads)
Work No. 3 (Temporary Bridge)
Work No. 4 (Fuel Pipeline)
Work No. 5 (Gas Main)

For Section of Work No. 1 see Sheet No. 2-01
For Section of Work No. 2 see Replacement Sheet No. 2-04
For Section of Work No. 3 see Replacement Sheet No. 2-05
For Section of Work No. 4 see Replacement Sheet No. 2-05
For Section of Work No. 5 see Replacement Sheet No. 2-05
For Section of Work No. 6 see Replacement Sheet No. 2-05

The area enclosed by any limit of deviation or by any limit of land to be acquired or used is the area extending to the outer edge of the line marking those limits

This map is based upon Ordnance Survey material with the permission of Ordnance Survey on behalf of the controller of Her Majesty's stationery office crown copyright. Unauthorised reproduction infringes crown copyright and may lead to prosecution or civil proceedings (Ordnance Survey Licence number 100049190)

FEBRUARY 2019 AMENDMENTS TO THIS SHEET ARE AS FOLLOWS :-

Work No.2 realigned

Plots AP2-1, AP2-2, AP2-3, AP2-4 and AP2-5 added in the Parish of Fradley and Streethay

Plots 19a, 19b, 22a, 25a, 25b, 25c, 30a, 31a and 32a added in the Parish of Fradley and Streethay

Plots 19, 22, 25, 30, 31 and 32 removed in the Parish of Fradley and Streethay

Plots AP2-26, AP2-28 and AP2-29 added in the Parish of Kings Bromley

Plot AP2-1 added in the Parish of Alrewas

Inset A added

MARCH 2018 AMENDMENTS TO THIS SHEET ARE AS FOLLOWS :-

Work No.4 realigned

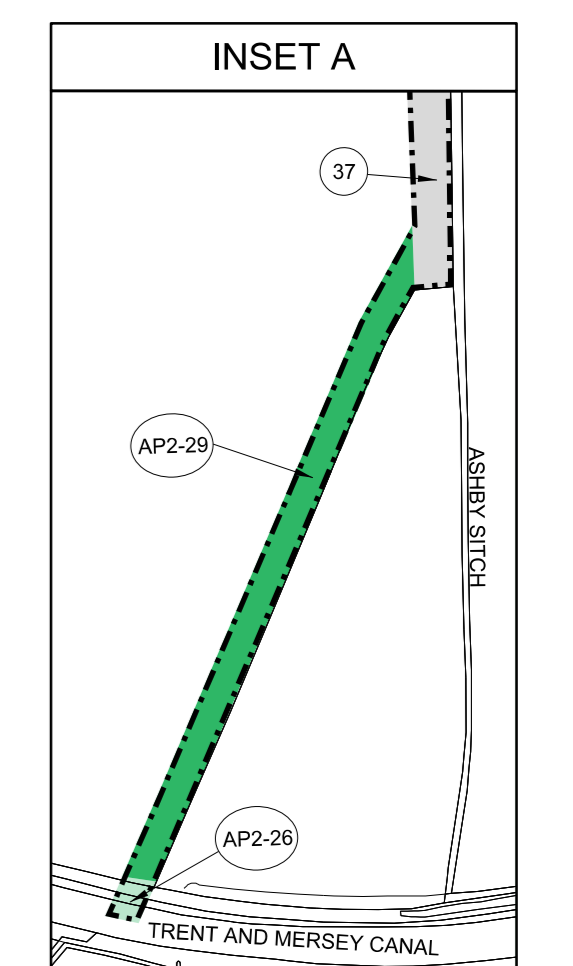
Plots AP1-1, AP1-2 and AP1-3 added in the Parish of Kings Bromley

Plot AP1-1 added in the Parish of Alrewas

Plots 16a and 16b added in the Parish of Kings Bromley

Plot 10 removed in the Parish of Alrewas

Plots 16 and 40 removed in the Parish of Kings Bromley



COUNTY OF STAFFORDSHIRE DISTRICT OF LICHFIELD PARISH OF KINGS BROMLEY PLAN

REPLACEMENT SHEET No. 1-06

IN PARLIAMENT - SESSION 2017-19
HIGH SPEED RAIL
(WEST MIDLANDS - CREWE)
ADDITIONAL PROVISION
(FEBRUARY 2019)

Work No. 7(Road)
For Section of Work No. 7
see Replacement Sheet No. 2-06

The area enclosed by any limit of deviation or by any limit of land to be acquired or used is the area extending to the outer edge of the line marking those limits

This map is based upon Ordnance Survey material with the permission of Ordnance Survey on behalf of the controller of Her Majesty's stationery office crown copyright. Unauthorised reproduction infringes crown copyright and may lead to prosecution or civil proceedings (Ordnance Survey Licence number 100049190)

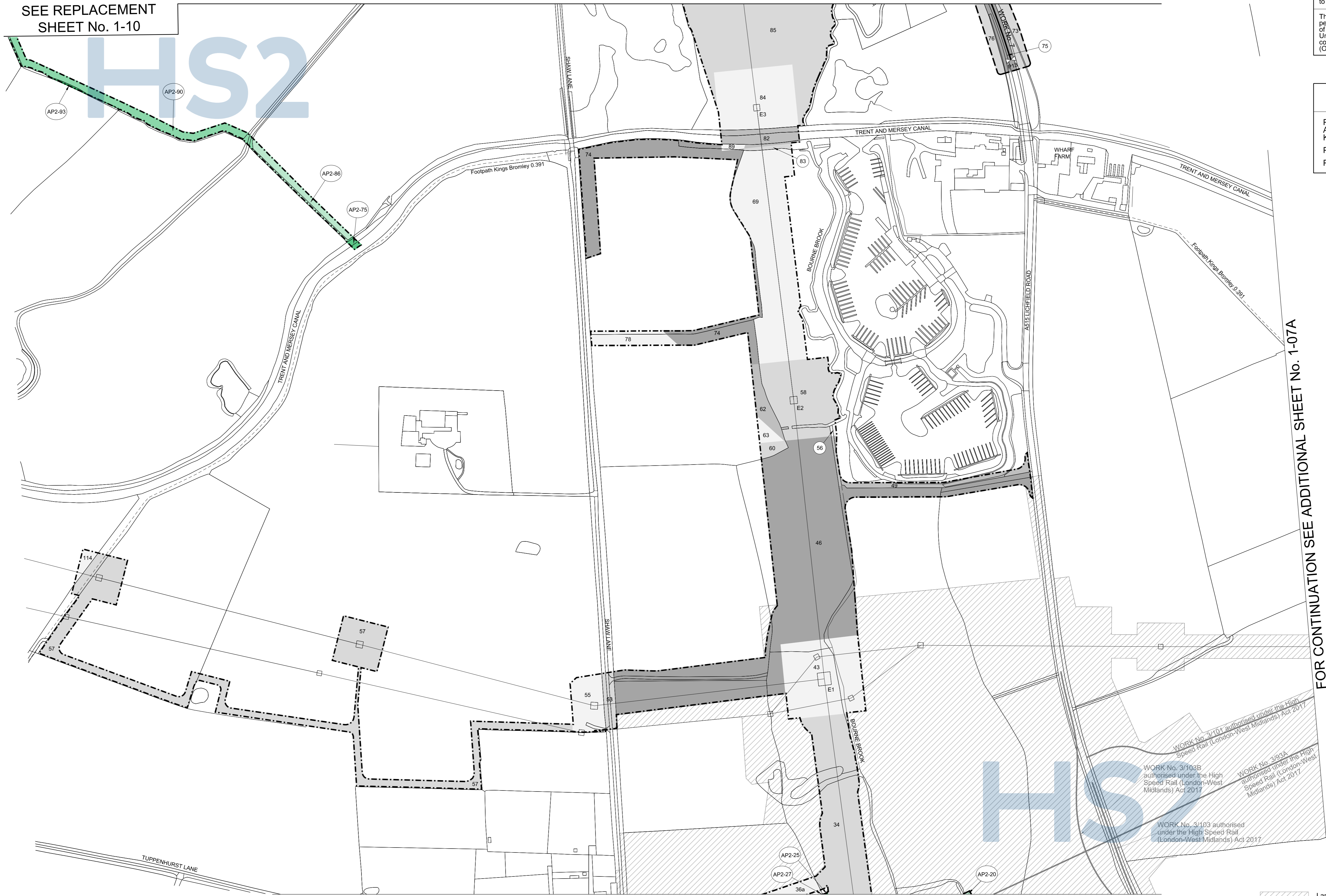
AMENDMENTS TO THIS SHEET
ARE AS FOLLOWS :-

Plots AP2-20, AP2-25, AP2-27, AP2-75, AP2-86, AP2-90 and AP2-93 added in the Parish of Kings Bromley
Plot 36a added in the Parish of Kings Bromley
Plot 36 removed in the Parish of Kings Bromley

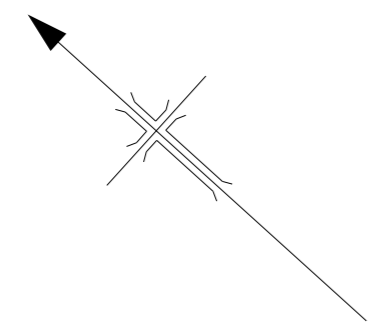
FOR CONTINUATION
SEE REPLACEMENT
SHEET No. 1-10

FOR CONTINUATION SEE REPLACEMENT SHEET No. 1-05

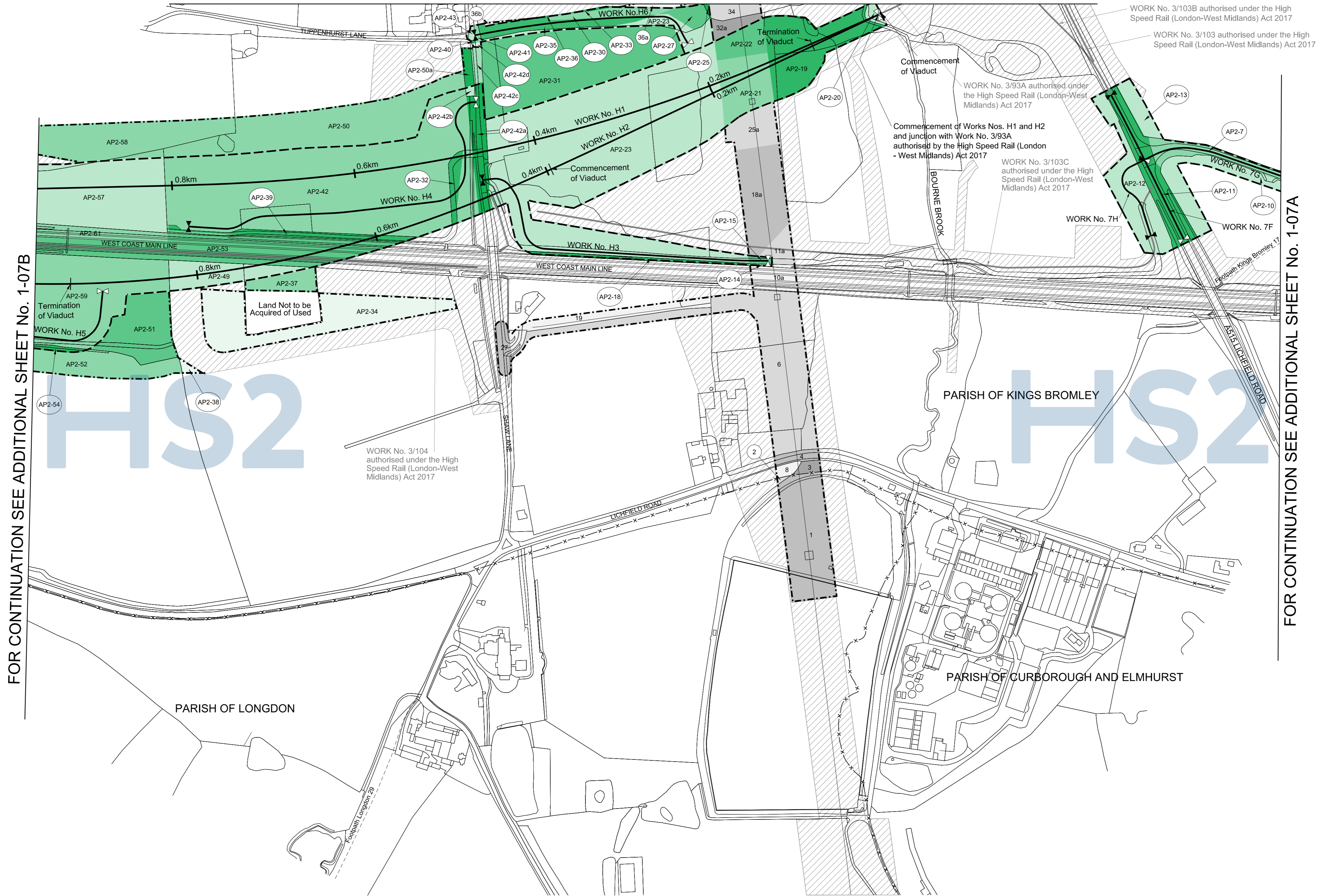
FOR CONTINUATION SEE ADDITIONAL SHEET No. 1-07A



COUNTY OF STAFFORDSHIRE DISTRICT OF LICHFIELD PLAN



FOR CONTINUATION SEE REPLACEMENT SHEET No. 1-06



FOR CONTINUATION SEE ADDITIONAL SHEET No. 1-07B

FOR CONTINUATION SEE ADDITIONAL SHEET No. 1-07A

REPLACEMENT SHEET No. 1-07
IN PARLIAMENT - SESSION 2017-19
HIGH SPEED RAIL
(WEST MIDLANDS - CREWE)
ADDITIONAL PROVISION
(FEBRUARY 2019)
Works Nos. 7F, 7G (Roads)
Works Nos. H1, H2 (Railways)
Works Nos. H3, H4, H5, H6, 7H (Access Roads)
For Section of Work No. 7F
see Additional Sheet No. 2-06A
For Section of Work No. 7G
see Additional Sheet No. 2-06A
For Section of Work No. 7H
see Additional Sheet No. 2-06A
For Section of Work No. H1
see Additional Sheet No. 2-06B
For Section of Work No. H2
see Additional Sheet No. 2-06B
For Section of Work No. H3
see Additional Sheet No. 2-06C
For Section of Work No. H4
see Additional Sheet No. 2-06C
For Section of Work No. H5
see Additional Sheet No. 2-06C
For Section of Work No. H6
see Additional Sheet No. 2-06C
The area enclosed by any limit of deviation or by any
limit of land to be acquired or used is the area extending
to the outer edge of the line marking those limits
This map is based upon Ordnance Survey material with the
permission of Ordnance Survey on behalf of the controller
of Her Majesty's stationery office crown copyright.
Unauthorised reproduction infringes crown
copyright and may lead to prosecution or civil proceedings
(Ordnance Survey Licence number 100049190)

AMENDMENTS TO THIS SHEET
ARE AS FOLLOWS :-
Works Nos. H1, H2, H3, H4, H5, H6, 7F, 7G and 7H
added
Plots AP2-7, AP2-10, AP2-11, AP2-12, AP2-13,
AP2-14, AP2-15, AP2-18, AP2-19, AP2-20, AP2-21,
AP2-22, AP2-23, AP2-25, AP2-27, AP2-30, AP2-31,
AP2-32, AP2-33, AP2-34, AP2-35, AP2-36, AP2-37,
AP2-38, AP2-39, AP2-40, AP2-41, AP2-42, AP2-42a,
AP2-42b, AP2-42c, AP2-42d, AP2-43, AP2-49,
AP2-50, AP2-50a, AP2-51, AP2-52, AP2-53, AP2-54,
AP2-57, AP2-58, AP2-59 and AP2-61 added in the
Parish of Kings Bromley
Plots 10a, 11a, 18a, 25a, 32a, 36a and 36b added
in the Parish of Kings Bromley
Plots 10, 11, 18, 25, 32, 36 and 47 removed
in the Parish of Kings Bromley

scale 1:2500 at A1 size, 1:5000 at A3 size
metres 100 0 100 200 300

Land subject to acquisition or use under the High Speed Rail
(London-West Midlands) Act 2017 and not to be acquired or
used under the High Speed Rail (West Midlands-Crewe) Bill.

COUNTY OF STAFFORDSHIRE DISTRICT OF LICHFIELD PLAN

ADDITIONAL SHEET No. 1-07A

IN PARLIAMENT - SESSION 2017-19

HIGH SPEED RAIL
(WEST MIDLANDS - CREWE)

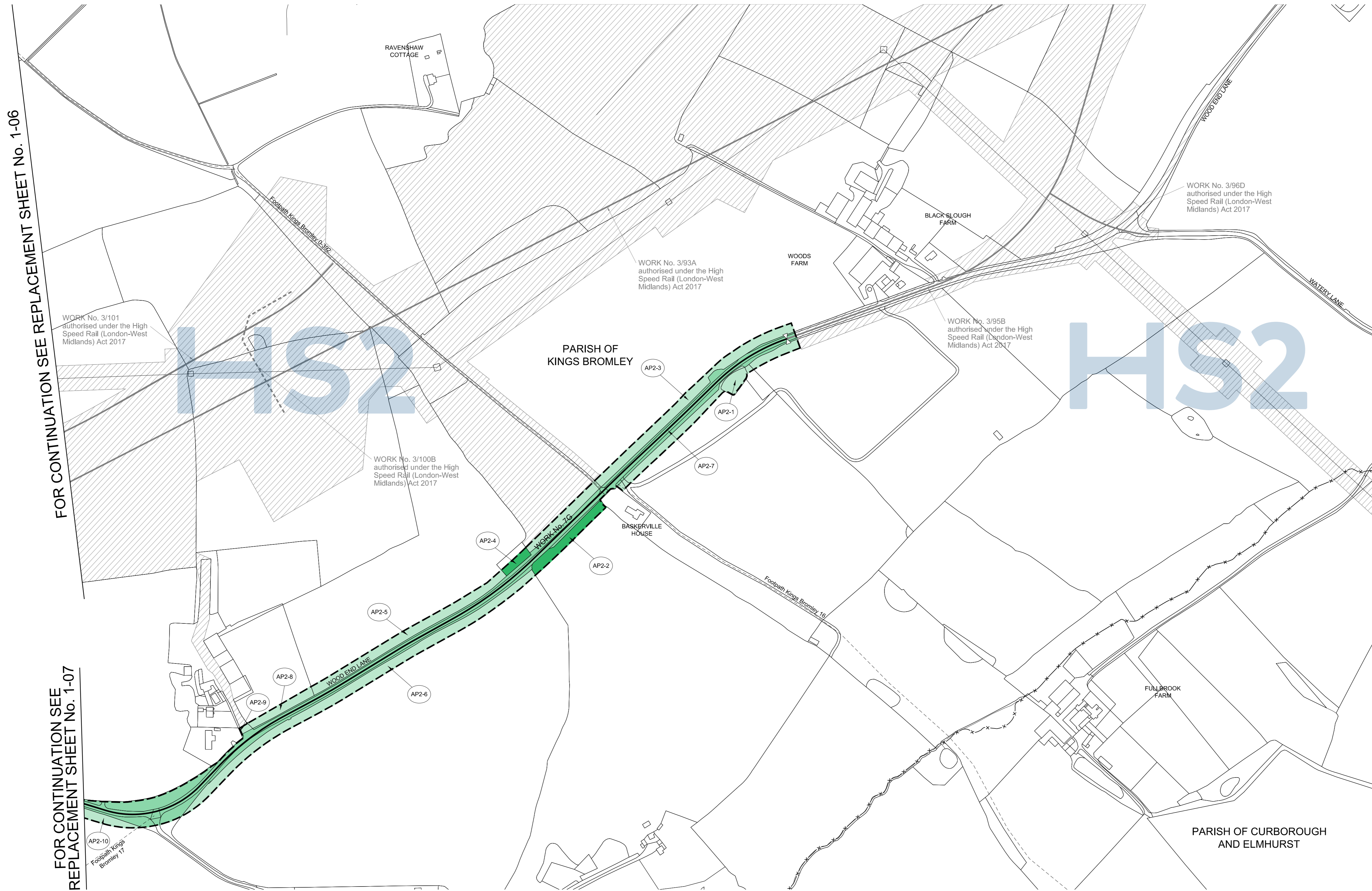
ADDITIONAL PROVISION
(FEBRUARY 2019)

Work No. 7G (Road)

For Section of Work No. 7G
see Additional Sheet No. 2-06A

The area enclosed by any limit of deviation or by any limit of land to be acquired or used is the area extending to the outer edge of the line marking those limits

This map is based upon Ordnance Survey material with the permission of Ordnance Survey on behalf of the controller of Her Majesty's Stationery Office crown copyright. Unauthorised reproduction infringes crown copyright and may lead to prosecution or civil proceedings (Ordnance Survey Licence number 100049190)



FOR CONTINUATION SEE REPLACEMENT SHEET No. 1-06

FOR CONTINUATION SEE REPLACEMENT SHEET No. 1-07

scale 1:2500 at A1 size, 1:5000 at A3 size

metres 100 0 100 200 300

Land subject to acquisition or use under the High Speed Rail (London-West Midlands) Act 2017 and not to be acquired or used under the High Speed Rail (West Midlands-Crewe) Bill.

Drawing No. C861-ARP-HY-DPL-000-120301 RevAP02

COUNTY OF STAFFORDSHIRE DISTRICT OF LICHFIELD PLAN

ADDITIONAL SHEET No. 1-07B

IN PARLIAMENT - SESSION 2017-19

HIGH SPEED RAIL
(WEST MIDLANDS - CREWE)

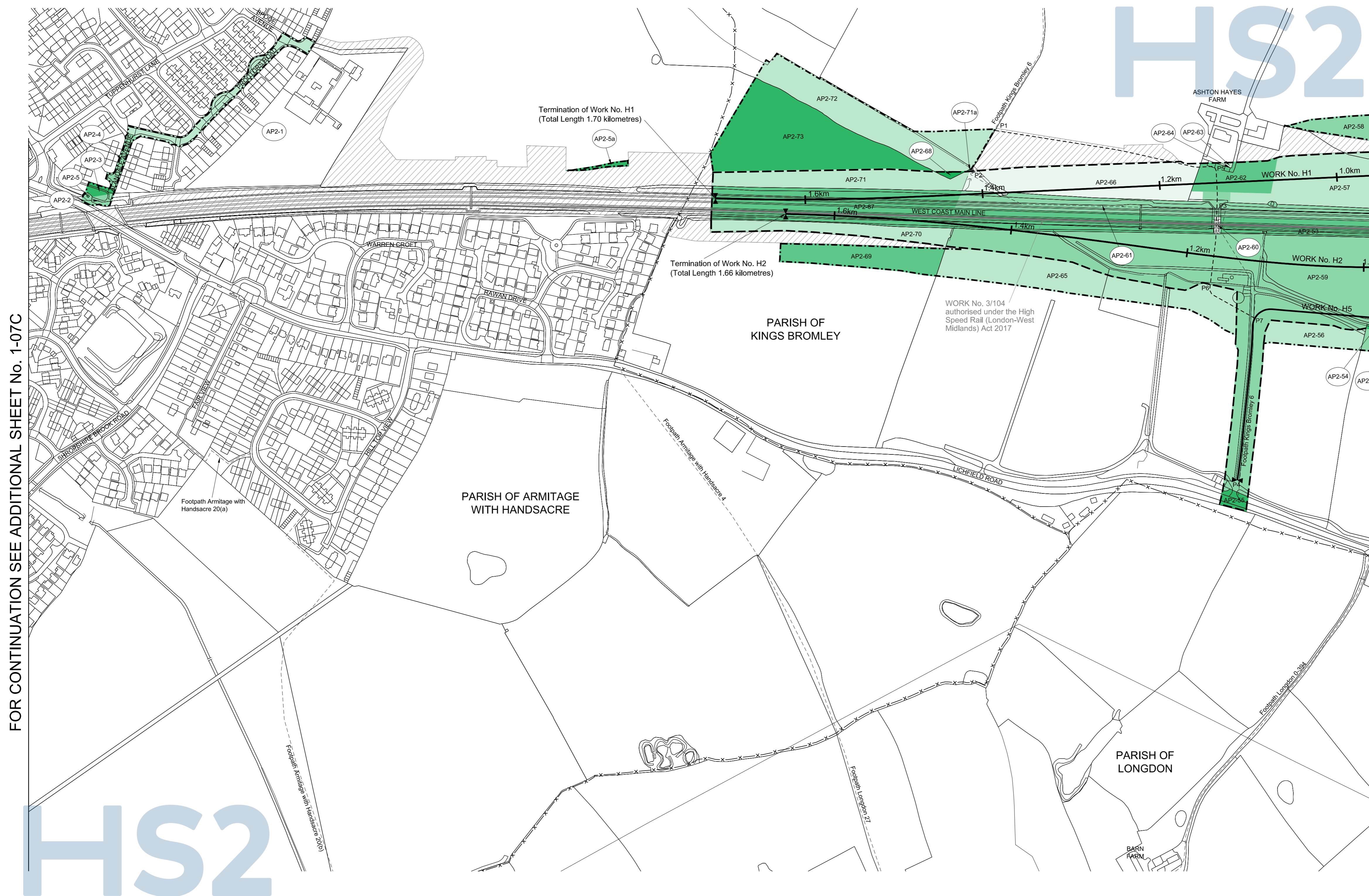
ADDITIONAL PROVISION
(FEBRUARY 2019)

Works Nos. H1, H2 (Railways)
Work No. H5 (Access Road)

For Section of Work No. H1
see Additional Sheet No. 2-06B
For Section of Work No. H2
see Additional Sheet No. 2-06B
For Section of Work No. H5
see Additional Sheet No. 2-06C

The area enclosed by any limit of deviation or by any
limit of land to be acquired or used is the area extending
to the outer edge of the line marking those limits

This map is based upon Ordnance Survey material with the
permission of Ordnance Survey on behalf of the controller
of Her Majesty's stationery office crown copyright.
Unauthorised reproduction infringes crown
copyright and may lead to prosecution or civil proceedings
(Ordnance Survey Licence number 100049190)



FOR CONTINUATION SEE ADDITIONAL SHEET No. 1-07C

FOR CONTINUATION SEE REPLACEMENT SHEET No. 1-07

HS2

HS2

scale 1:2500 at A1 size, 1:5000 at A3 size
metres 100 0 100 200 300

Land subject to acquisition or use under the High Speed Rail (London-West Midlands) Act 2017 and not to be acquired or used under the High Speed Rail (West Midlands-Crewe) Bill.

Drawing No. C861-ARP-HY-DPL-000-120303 RevAP02

COUNTY OF STAFFORDSHIRE DISTRICT OF LICHFIELD PLAN

ADDITIONAL SHEET No. 1-07C

IN PARLIAMENT - SESSION 2017-19

HIGH SPEED RAIL
(WEST MIDLANDS - CREWE)

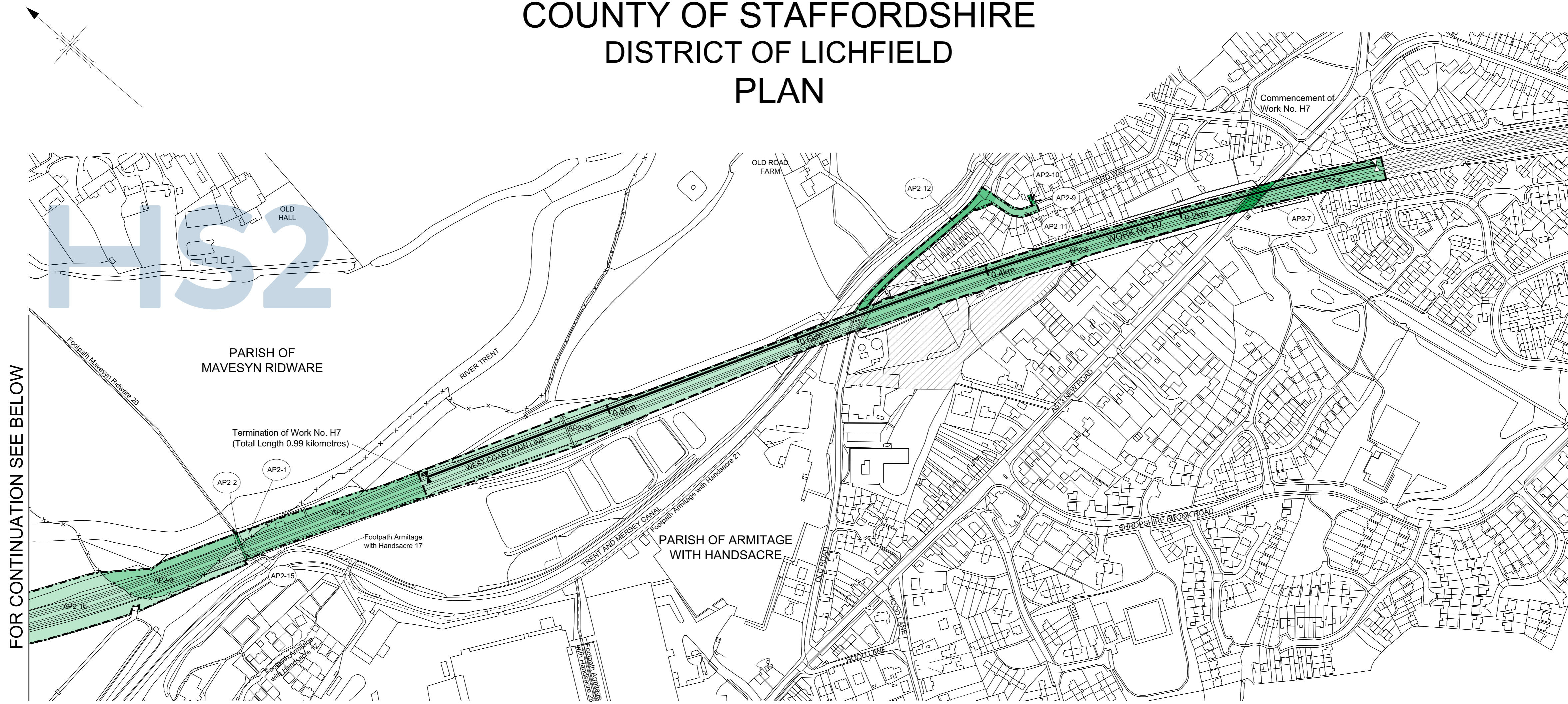
ADDITIONAL PROVISION
(FEBRUARY 2019)

Work No. H7 (Railway)

For Section of Work No. H7
see Additional Sheet No. 2-06C

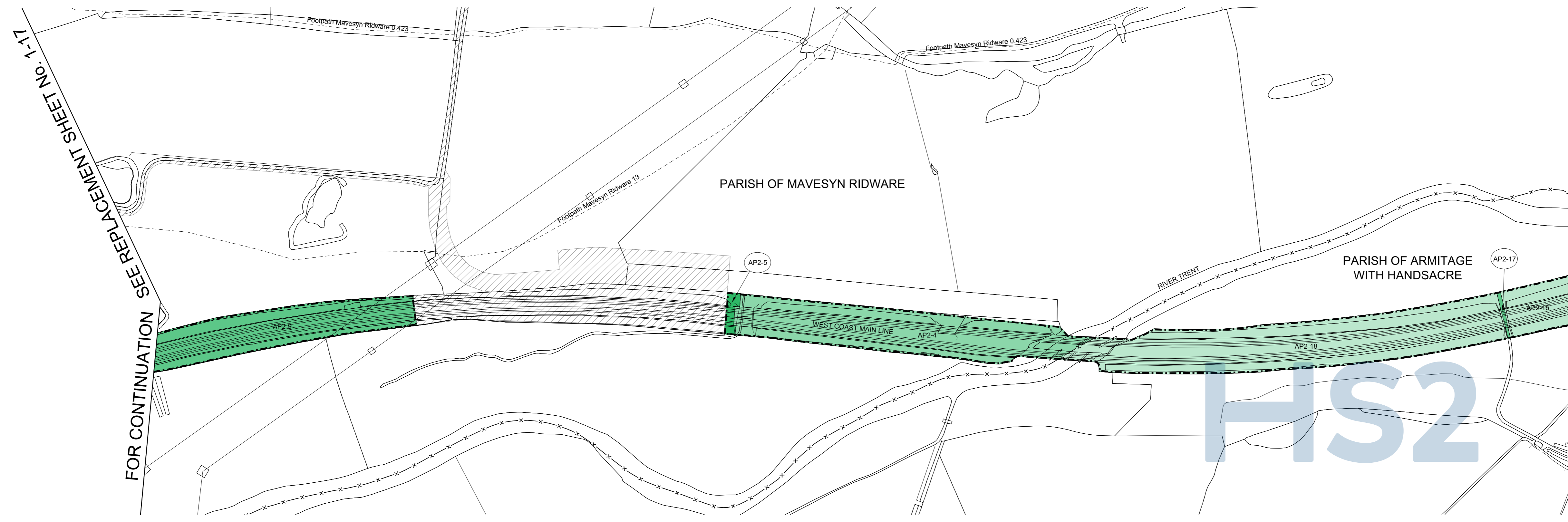
The area enclosed by any limit of deviation or by any limit of land to be acquired or used is the area extending to the outer edge of the line marking those limits

This map is based upon Ordnance Survey material with the permission of Ordnance Survey on behalf of the controller of Her Majesty's stationery office crown copyright. Unauthorised reproduction infringes crown copyright and may lead to prosecution or civil proceedings (Ordnance Survey Licence number 100049190)



FOR CONTINUATION SEE BELOW

FOR CONTINUATION SEE ADDITIONAL SHEET No. 1-07B



FOR CONTINUATION SEE REPLACEMENT SHEET No. 1-17

FOR CONTINUATION SEE ABOVE

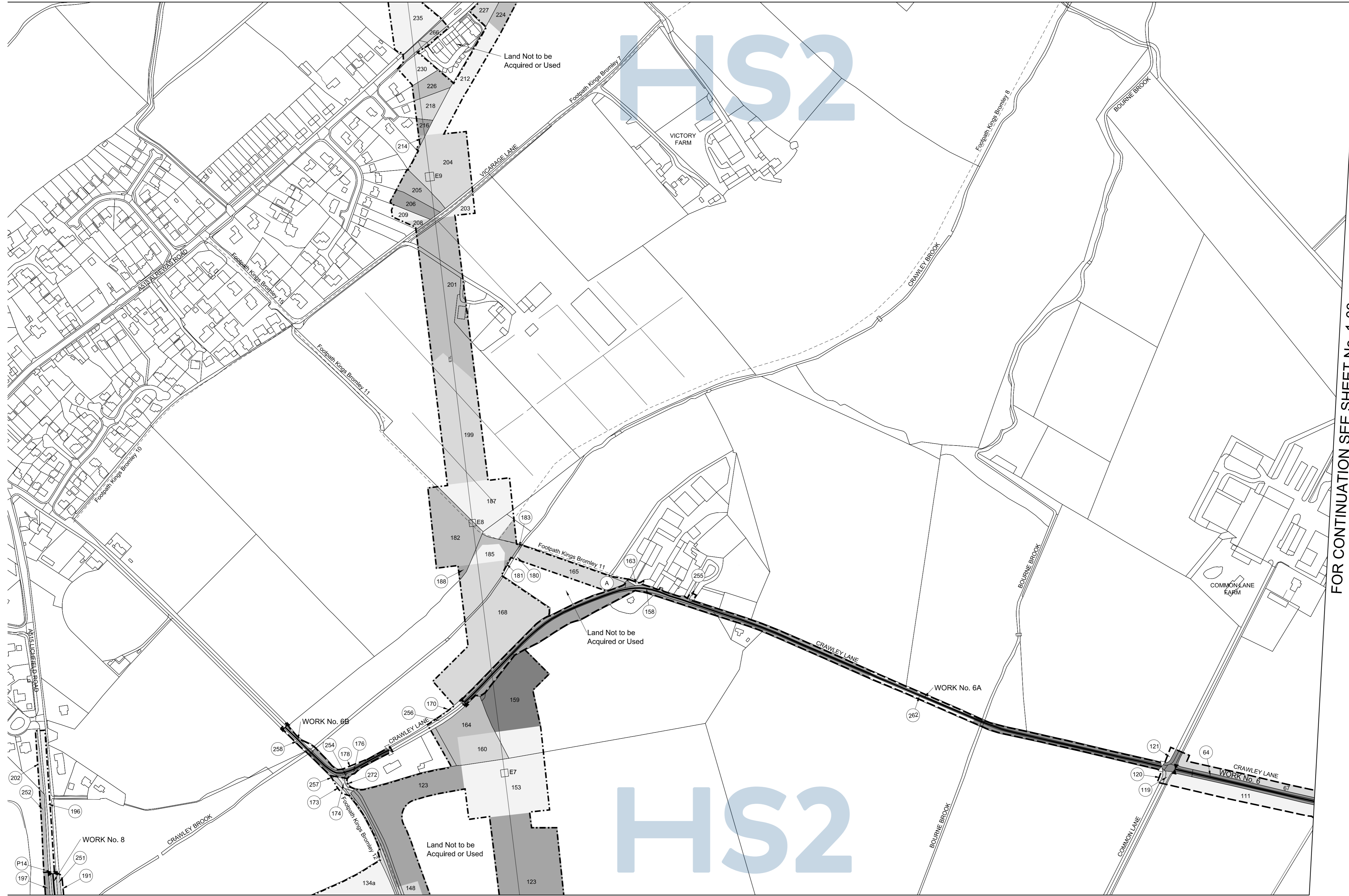
Land subject to acquisition or use under the High Speed Rail (London-West Midlands) Act 2017 and not to be acquired or used under the High Speed Rail (West Midlands-Crewe) Bill.

scale 1:2500 at A1 size, 1:5000 at A3 size
metres 100 0 100 200 300

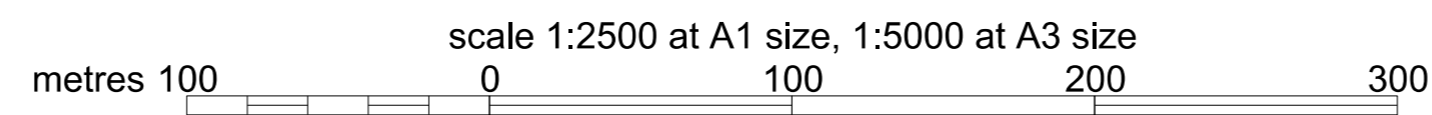
Drawing No. C861-ARP-HY-DPL-000-120304 RevAP02

COUNTY OF STAFFORDSHIRE DISTRICT OF LICHFIELD PARISH OF KINGS BROMLEY PLAN

FOR CONTINUATION SEE REPLACEMENT SHEET No. 1-09



FOR CONTINUATION SEE REPLACEMENT SHEET No. 1-05



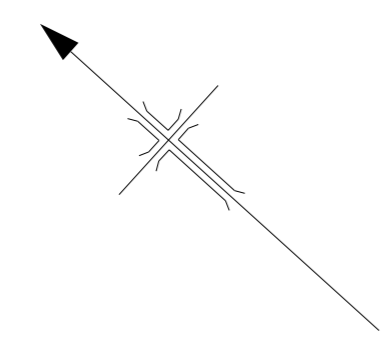
REPLACEMENT SHEET No. 1-08
IN PARLIAMENT - SESSION 2017-19
HIGH SPEED RAIL
(WEST MIDLANDS - CREWE)
ADDITIONAL PROVISION
(FEBRUARY 2019)
Work No. 6 (Access Road)
Works Nos. 6A, 6B, 8 (Roads)
For Section of Work No. 6
see Replacement Sheet No. 2-05
For Section of Work No. 6A
see Replacement Sheet No. 2-05
For Section of Work No. 6B
see Replacement Sheet No. 2-06
For Section of Work No. 8 see Sheet No. 2-07

The area enclosed by any limit of deviation or by any limit of land to be acquired or used is the area extending to the outer edge of the line marking those limits
This map is based upon Ordnance Survey material with the permission of Ordnance Survey on behalf of the controller of Her Majesty's stationery office crown copyright. Unauthorised reproduction infringes crown copyright and may lead to prosecution or civil proceedings (Ordnance Survey Licence number 100049190)

AMENDMENTS TO THIS SHEET
ARE AS FOLLOWS :-
Plot 134a added in the Parish of Kings Bromley
Plot 134 removed in the Parish of Kings Bromley

FOR CONTINUATION SEE SHEET No. 1-03

COUNTY OF STAFFORDSHIRE PLAN



REPLACEMENT SHEET No. 1-09

IN PARLIAMENT - SESSION 2017-19
HIGH SPEED RAIL
(WEST MIDLANDS - CREWE)
ADDITIONAL PROVISION
(FEBRUARY 2019)

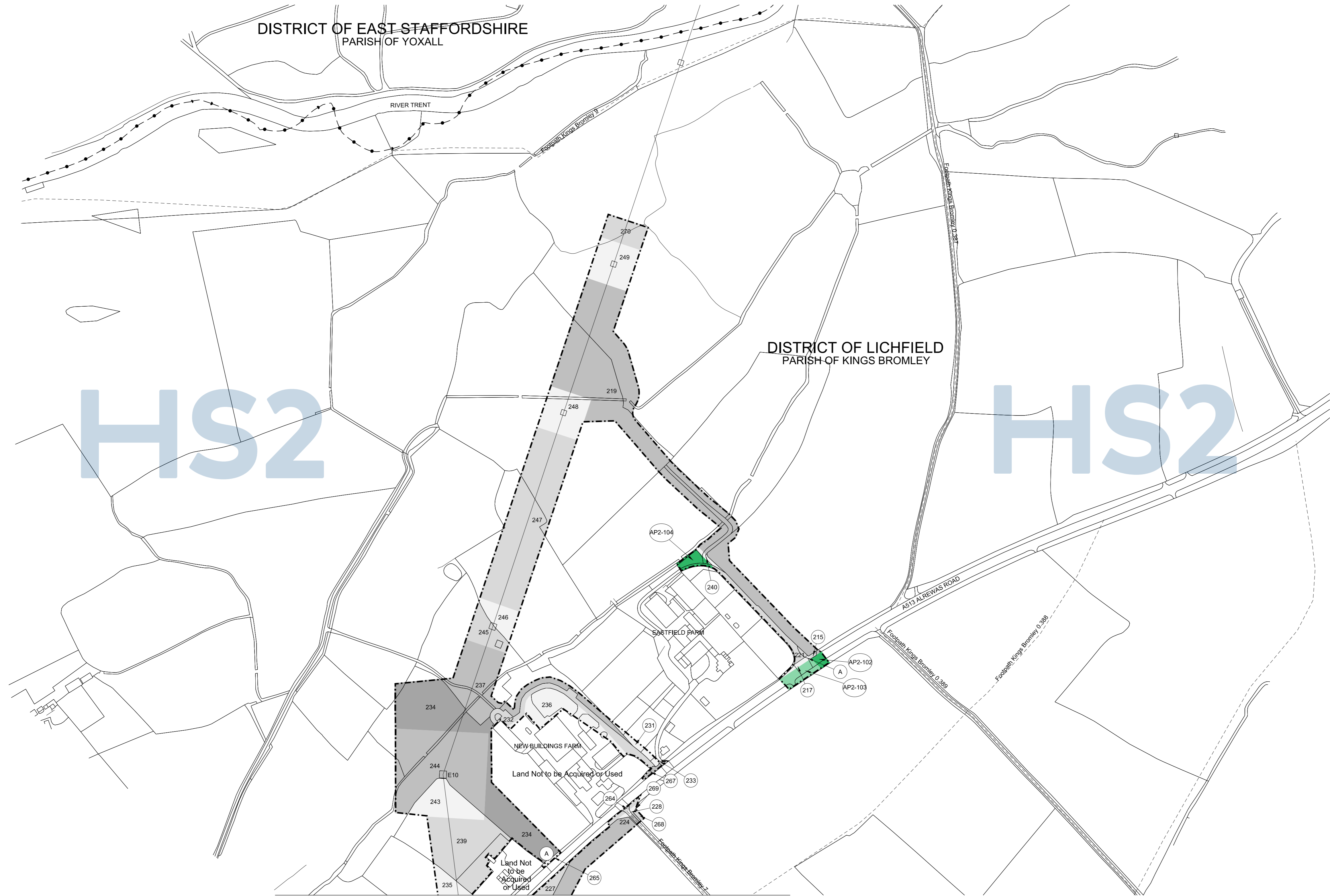
Additional Land

The area enclosed by any limit of deviation or by any limit of land to be acquired or used is the area extending to the outer edge of the line marking those limits

This map is based upon Ordnance Survey material with the permission of Ordnance Survey on behalf of the controller of Her Majesty's stationery office crown copyright. Unauthorised reproduction infringes crown copyright and may lead to prosecution or civil proceedings (Ordnance Survey Licence number 100049190)

AMENDMENTS TO THIS SHEET
ARE AS FOLLOWS :-

Plots AP2-102, AP2-103 and AP2-104 added in the Parish of Kings Bromley
Access point added on A513 Alrewas Road



FOR CONTINUATION SEE REPLACEMENT SHEET No. 1-08

scale 1:2500 at A1 size, 1:5000 at A3 size
metres 100 0 100 200 300

COUNTY OF STAFFORDSHIRE DISTRICT OF LICHFIELD PLAN

HS2

HS2

REPLACEMENT SHEET No. 1-10

IN PARLIAMENT - SESSION 2017-19

HIGH SPEED RAIL
(WEST MIDLANDS - CREWE)

ADDITIONAL PROVISION
(FEBRUARY 2019)

Work No. 1 (Railway)
Works Nos. 8, 9 (Roads)
Work No. 9A (Access Road)
Work No. 10 (Watercourse)
Work No. 11 (Temporary Road)

For Section of Work No. 1 see Sheet No. 2-02
For Section of Work No. 8 see Sheet No. 2-07
For Section of Work No. 9 see Sheet No. 2-07
For Section of Work No. 9A see Sheet No. 2-07
For Section of Work No. 10 see Sheet No. 2-07
For Section of Work No. 11 see Sheet No. 2-07

The area enclosed by any limit of deviation or by any limit of land to be acquired or used is the area extending to the outer edge of the line marking those limits

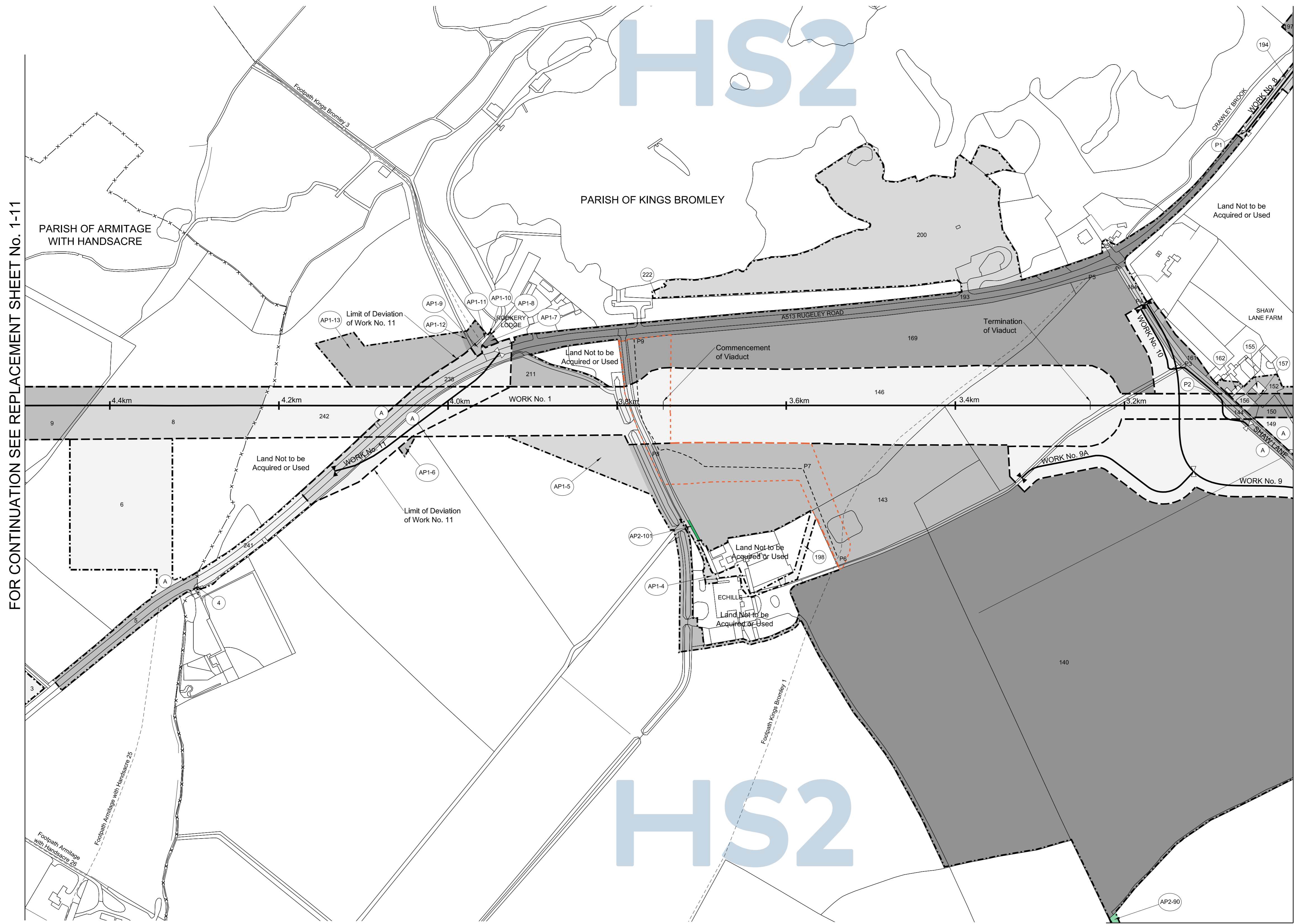
This map is based upon Ordnance Survey material with the permission of Ordnance Survey on behalf of the controller of Her Majesty's stationery office crown copyright. Unauthorised reproduction infringes crown copyright and may lead to prosecution or civil proceedings (Ordnance Survey Licence number 100049190)

FEBRUARY 2019 AMENDMENTS TO THIS SHEET
ARE AS FOLLOWS :-

Plots AP2-90 and AP2-101 added in the Parish of Kings Bromley

MARCH 2018 AMENDMENTS TO THIS SHEET
ARE AS FOLLOWS :-

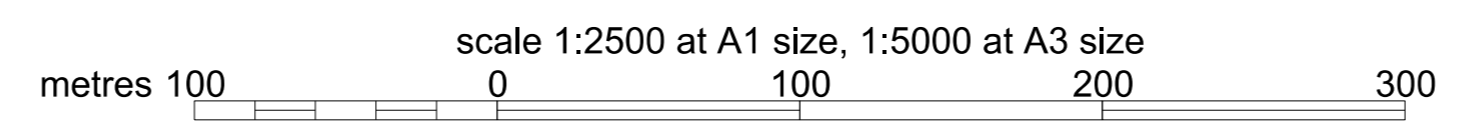
Plots AP1-4, AP1-5, AP1-6, AP1-7, AP1-8, AP1-9, AP1-10, AP1-11, AP1-12 and AP1-13 added in the Parish of Kings Bromley



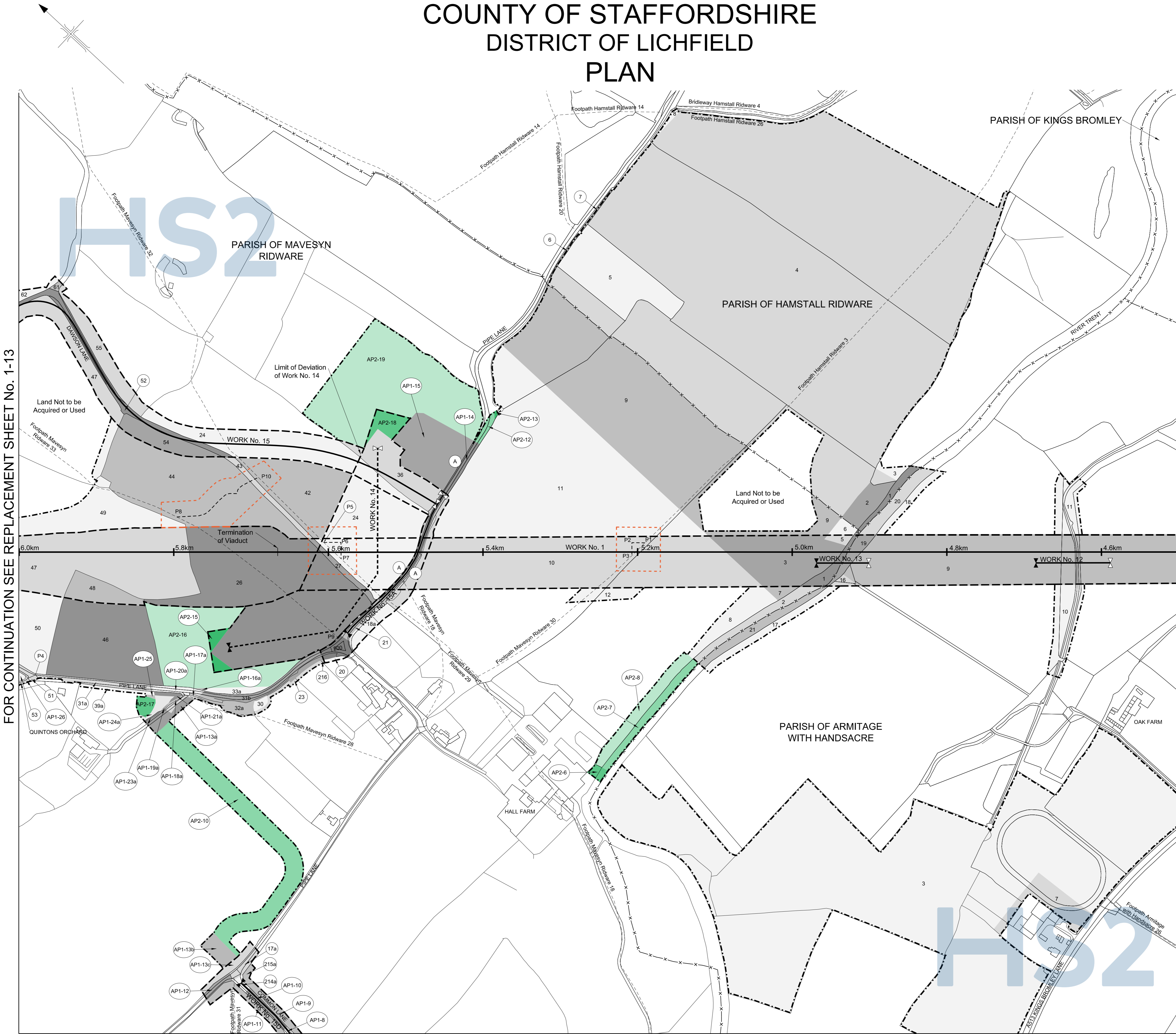
FOR CONTINUATION SEE REPLACEMENT SHEET No. 1-11

FOR CONTINUATION SEE REPLACEMENT SHEET No. 1-05

FOR CONTINUATION
SEE REPLACEMENT
SHEET No. 1-06



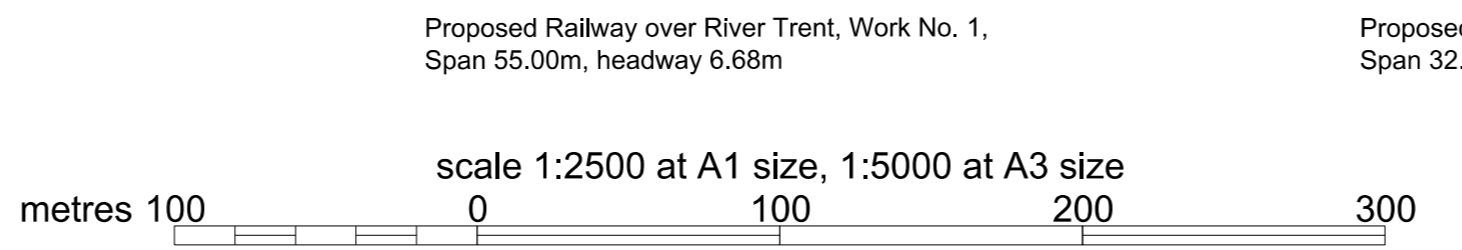
COUNTY OF STAFFORDSHIRE DISTRICT OF LICHFIELD PLAN



FOR CONTINUATION SEE REPLACEMENT SHEET No. 1-13

FOR CONTINUATION SEE REPLACEMENT SHEET No. 1-10

FOR CONTINUATION SEE REPLACEMENT SHEET No. 1-12



REPLACEMENT SHEET No. 1-11

IN PARLIAMENT - SESSION 2017-19

HIGH SPEED RAIL
(WEST MIDLANDS - CREWE)

ADDITIONAL PROVISION
(FEBRUARY 2019)

Work No. 1 (Railway)
Works Nos. 12, 13 (Temporary Bridges)
Work No. 14 (Gas Main)
Works Nos. 15, 15A, 15D (Roads)

For Section of Work No. 1 see Sheet No. 2-02
For Section of Work No. 12 see Sheet No. 2-07
For Section of Work No. 13 see Sheet No. 2-07
For Section of Work No. 14 see Sheet No. 2-07
For Section of Work No. 15 see Replacement Sheet No. 2-08
For Section of Work No. 15A see Replacement Sheet No. 2-08
For Section of Work No. 15D see Replacement Sheet No. 2-08

The area enclosed by any limit of deviation or by any limit of land to be acquired or used is the area extending to the outer edge of the line marking those limits

This map is based upon Ordnance Survey material with the permission of Ordnance Survey on behalf of the controller of Her Majesty's stationery office crown copyright. Unauthorised reproduction infringes crown copyright and may lead to prosecution or civil proceedings (Ordnance Survey Licence number 100049190)

FEBRUARY 2019 AMENDMENTS TO THIS SHEET ARE AS FOLLOWS :-

Work No. 15E removed

Plots AP2-6, AP2-7, AP2-8, AP2-10, AP2-12, AP2-13, AP2-15, AP2-16, AP2-17, AP2-18 and AP2-19 added in the Parish of Mavesyn Ridware

Plots AP1-13a, AP1-13b, AP1-13c, AP1-16a, AP1-17a, AP1-18a, AP1-19a, AP1-20a, AP1-21a, AP1-23a and AP1-24a added in the Parish of Mavesyn Ridware

Plots AP1-13, AP1-16, AP1-17, AP1-18, AP1-19, AP1-20, AP1-21, AP1-22, AP1-23 and AP1-24 removed in the Parish of Mavesyn Ridware

MARCH 2018 AMENDMENTS TO THIS SHEET ARE AS FOLLOWS :-

Work No. 15A amended

Works Nos. 15D and 15E added

Plots AP1-8, AP1-9, AP1-10, AP1-11, AP1-12, AP1-13, AP1-14, AP1-15, AP1-16, AP1-17, AP1-18, AP1-19, AP1-20, AP1-21, AP1-22, AP1-23, AP1-24, AP1-25 and AP1-26 added in the Parish of Mavesyn Ridware

Plots 17a, 18a, 31a, 31b, 32a, 33a, 39a, 214a and 215a added in the Parish of Mavesyn Ridware

Plots 17, 18, 31, 32, 33, 38, 39, 197, 210, 214 and 215 removed in the Parish of Mavesyn Ridware

Access point added at Pipe Lane

COUNTY OF STAFFORDSHIRE DISTRICT OF LICHFIELD PARISH OF MAVESYN RIDWARE PLAN

REPLACEMENT SHEET No. 1-13

IN PARLIAMENT - SESSION 2017-19

HIGH SPEED RAIL
(WEST MIDLANDS - CREWE)
ADDITIONAL PROVISION
(FEBRUARY 2019)

Work No. 1 (Railway)
Work No. 15 (Road)
Work No. 16 (Access Road)

For Section of Work No. 1 see Sheet No. 2-03
For Section of Work No. 15
see Replacement Sheet No. 2-08
For Section of Work No. 16
see Replacement Sheet No. 2-09

The area enclosed by any limit of deviation or by any
limit of land to be acquired or used is the area extending
to the outer edge of the line marking those limits

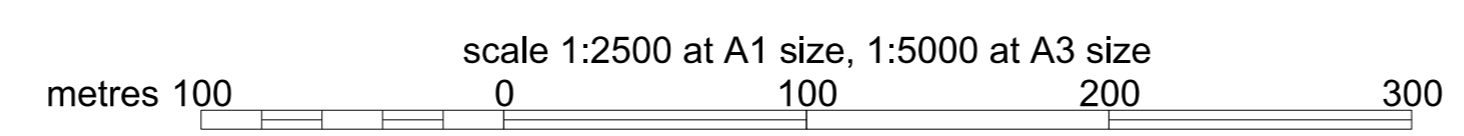
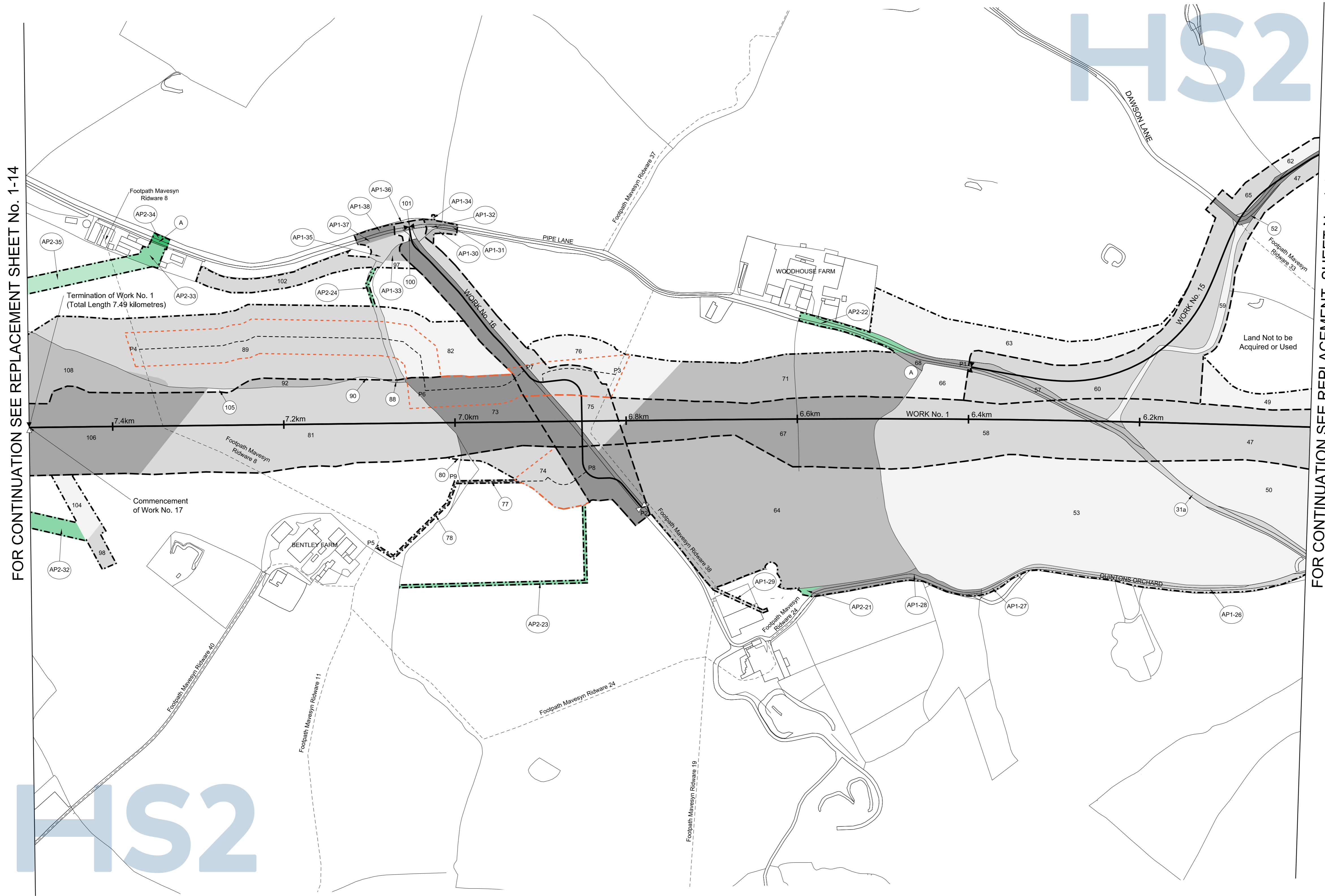
This map is based upon Ordnance Survey material with the
permission of Ordnance Survey on behalf of the controller
of Her Majesty's stationery office crown copyright.
Unauthorised reproduction infringes crown
copyright and may lead to prosecution or civil proceedings
(Ordnance Survey Licence number 100049190)

FEBRUARY 2019 AMENDMENTS TO THIS SHEET
ARE AS FOLLOWS :-

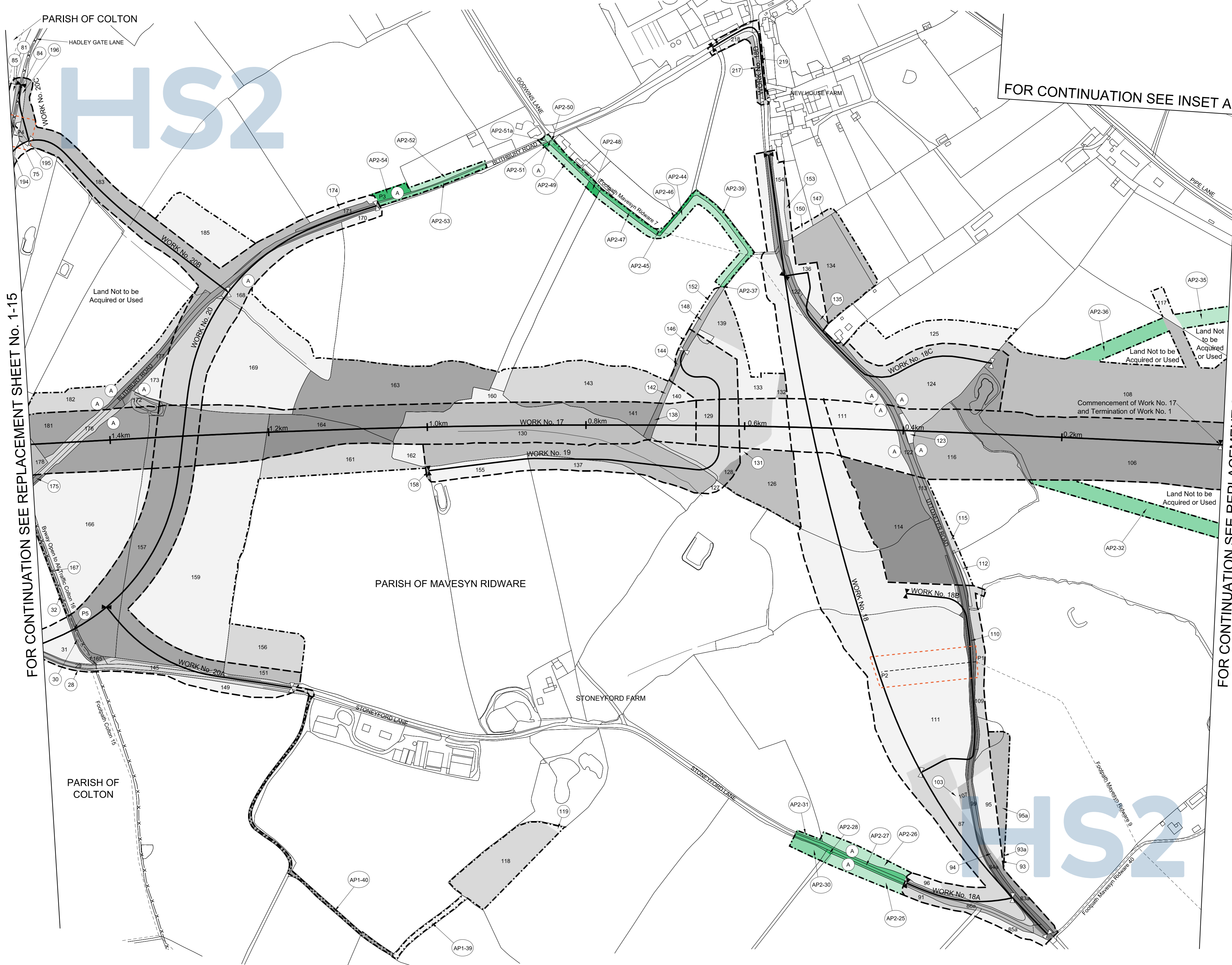
Plots AP2-21, AP2-22, AP2-23, AP2-24, AP2-32,
AP2-33, AP2-34 and AP2-35 added in the Parish of
Mavesyn Ridware
Access point added on Pipe Lane

MARCH 2018 AMENDMENTS TO THIS SHEET
ARE AS FOLLOWS :-

Plots AP1-26, AP1-27, AP1-28, AP1-29, AP1-30,
AP1-31, AP1-32, AP1-33, AP1-34, AP1-35, AP1-36,
AP1-37 and AP1-38 added in the Parish of Mavesyn
Ridware
Plot 31 removed in the Parish of Mavesyn Ridware
Plot 31a added in the Parish of Mavesyn Ridware



COUNTY OF STAFFORDSHIRE DISTRICT OF LICHFIELD PLAN



FOR CONTINUATION SEE REPLACEMENT SHEET No. 1-15

FOR CONTINUATION SEE REPLACEMENT SHEET No. 1-13

FOR CONTINUATION SEE INSET A

REPLACEMENT SHEET No. 1-14
 IN PARLIAMENT - SESSION 2017-19
 HIGH SPEED RAIL
 (WEST MIDLANDS - CREWE)
 ADDITIONAL PROVISION
 (FEBRUARY 2019)
 Work No. 17 (Railway)
 Works Nos. 18, 18A, 18C, 18D,
 20, 20A, 20B, 20C (Roads)
 Works Nos. 18B, 19 (Access Roads)
 For Section of Work No. 17 see Sheet No. 2-10
 For Section of Work No. 18 see Sheet No. 2-14
 For Section of Work No. 18A see Sheet No. 2-14
 For Section of Work No. 18B see Sheet No. 2-14
 For Section of Work No. 18C see Sheet No. 2-14
 For Section of Work No. 18D see Sheet No. 2-14
 For Section of Work No. 19 see Sheet No. 2-15
 For Section of Work No. 20 see Sheet No. 2-15
 For Section of Work No. 20A see Sheet No. 2-16
 For Section of Work No. 20B see Sheet No. 2-16
 For Section of Work No. 20C see Sheet No. 2-16

The area enclosed by any limit of deviation or by any limit of land to be acquired or used is the area extending to the outer edge of the line marking those limits

This map is based upon Ordnance Survey material with the permission of Ordnance Survey on behalf of the controller of Her Majesty's stationery office crown copyright. Unauthorised reproduction infringes crown copyright and may lead to prosecution or civil proceedings (Ordnance Survey Licence number 100049190)

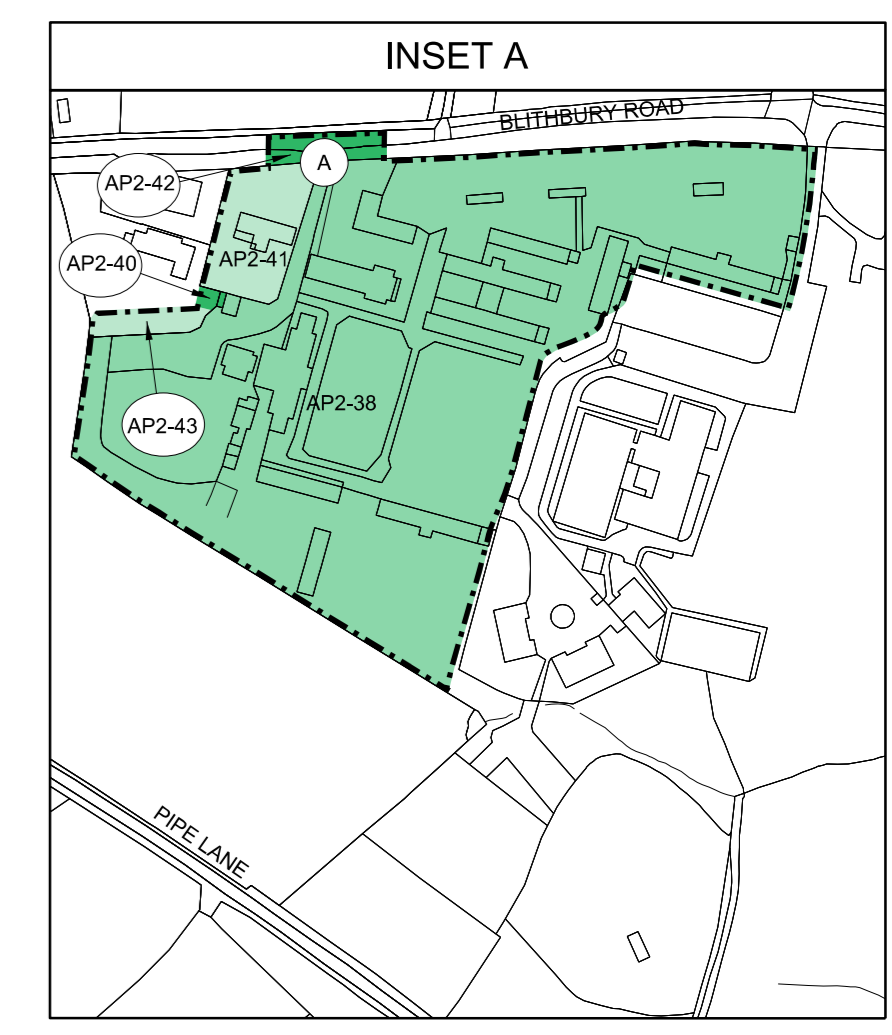
FEBRUARY 2019 AMENDMENTS TO THIS SHEET ARE AS FOLLOWS :-

Inset A added
 Plots AP2-25, AP2-26, AP2-27, AP2-28, AP2-30, AP2-31, AP2-32, AP2-35, AP2-36, AP2-37, AP2-38, AP2-39, AP2-40, AP2-41, AP2-42, AP2-43, AP2-44, AP2-45, AP2-46, AP2-47, AP2-48, AP2-49, AP2-50, AP2-51, AP2-51a, AP2-52, AP2-53 and AP2-54 added in the Parish of Mavesyn Ridware

Access points added on Stoneyford Lane and Blithbury Road

MARCH 2018 AMENDMENTS TO THIS SHEET ARE AS FOLLOWS :-

Work No. 18E removed
 Plots AP1-39 and AP1-40 added in the Parish of Mavesyn Ridware
 Plots 83a, 84a, 85a and 86a added in the Parish of Mavesyn Ridware
 Plots 83, 84, 85, 86, 120, 121, 198, 199 and 201 removed in the Parish of Mavesyn Ridware



scale 1:2500 at A1 size, 1:5000 at A3 size
 metres 100 0 100 200 300

COUNTY OF STAFFORDSHIRE DISTRICT OF LICHFIELD PLAN

REPLACEMENT SHEET No. 1-15

IN PARLIAMENT - SESSION 2017-19

HIGH SPEED RAIL
(WEST MIDLANDS - CREWE)

ADDITIONAL PROVISION
(FEBRUARY 2019)

Work No. 17 (Railway)
Works Nos. 20, 20B, 20D, 22 (Roads)
Work No. 21 (Bridge)

Works Nos. 22A, 22B, 22C (Access Roads)

For Section of Work No. 17 see Sheet No. 2-10
For Section of Work No. 20 see Sheet No. 2-15
For Section of Work No. 20B see Sheet No. 2-16
For Section of Work No. 20D see Sheet No. 2-16
For Section of Work No. 21 see Sheet No. 2-16
For Section of Work No. 22 see Sheet No. 2-16

For Section of Work No. 22A
see Replacement Sheet No. 2-17
For Section of Work No. 22B
see Replacement Sheet No. 2-17
For Section of Work No. 22C
see Replacement Sheet No. 2-17

The area enclosed by any limit of deviation or by any limit of land to be acquired or used is the area extending to the outer edge of the line marking those limits

This map is based upon Ordnance Survey material with the permission of Ordnance Survey on behalf of the controller of Her Majesty's stationery office crown copyright. Unauthorised reproduction infringes crown copyright and may lead to prosecution or civil proceedings (Ordnance Survey Licence number 100049190)

FEBRUARY 2019 AMENDMENTS TO THIS SHEET ARE AS FOLLOWS :-

Work No. 22C added

Plots AP2-1, AP2-2, AP2-3, AP2-4, AP2-5, AP2-6, AP2-7, AP2-8, AP2-9, AP2-10, AP2-11, AP2-12, AP2-13, AP2-14, AP2-18, AP2-20, and AP2-23 added in the Parish of Colton

Plots 45a, 46a, 57a, 61a, 63a, 73a, 79a and 79b added in the Parish of Colton

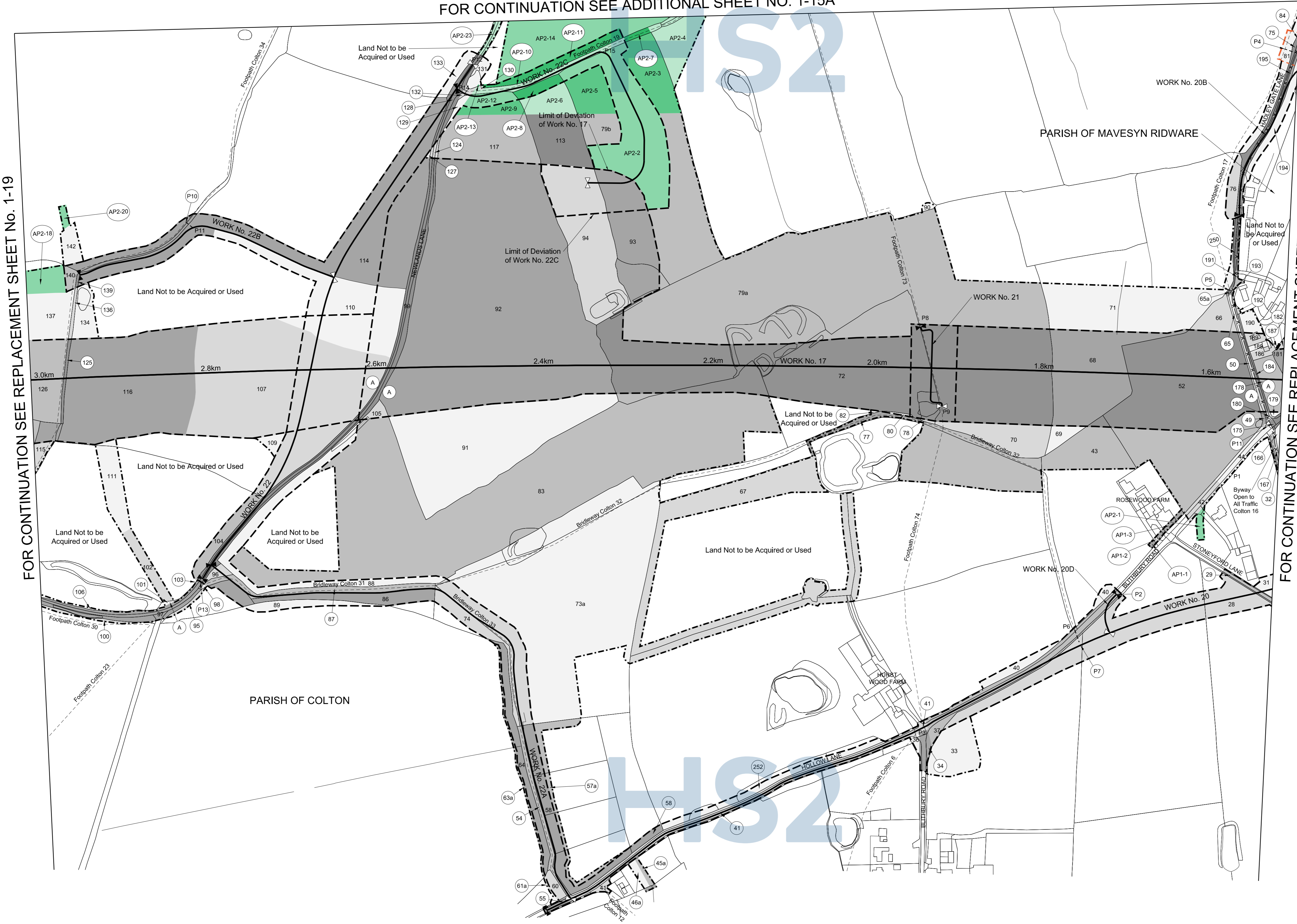
Plots 25, 45, 46, 57, 61, 63, 73 and 79 removed in the Parish of Colton

Plots 55 and 60 added in the Parish of Colton (as a consequence of deletion of Sheet No. 1-16)
Points P14 and P15 added

MARCH 2018 AMENDMENTS TO THIS SHEET ARE AS FOLLOWS :-

Plots AP1-1, AP1-2 and AP1-3 added in the Parish of Colton

FOR CONTINUATION SEE ADDITIONAL SHEET NO. 1-15A



FOR CONTINUATION SEE REPLACEMENT SHEET No. 1-19

FOR CONTINUATION SEE REPLACEMENT SHEET No. 1-14

scale 1:2500 at A1 size, 1:5000 at A3 size
metres 100 0 100 200 300

COUNTY OF STAFFORDSHIRE PLAN

ADDITIONAL SHEET No. 1-15A

IN PARLIAMENT - SESSION 2017-19

HIGH SPEED RAIL
(WEST MIDLANDS - CREWE)

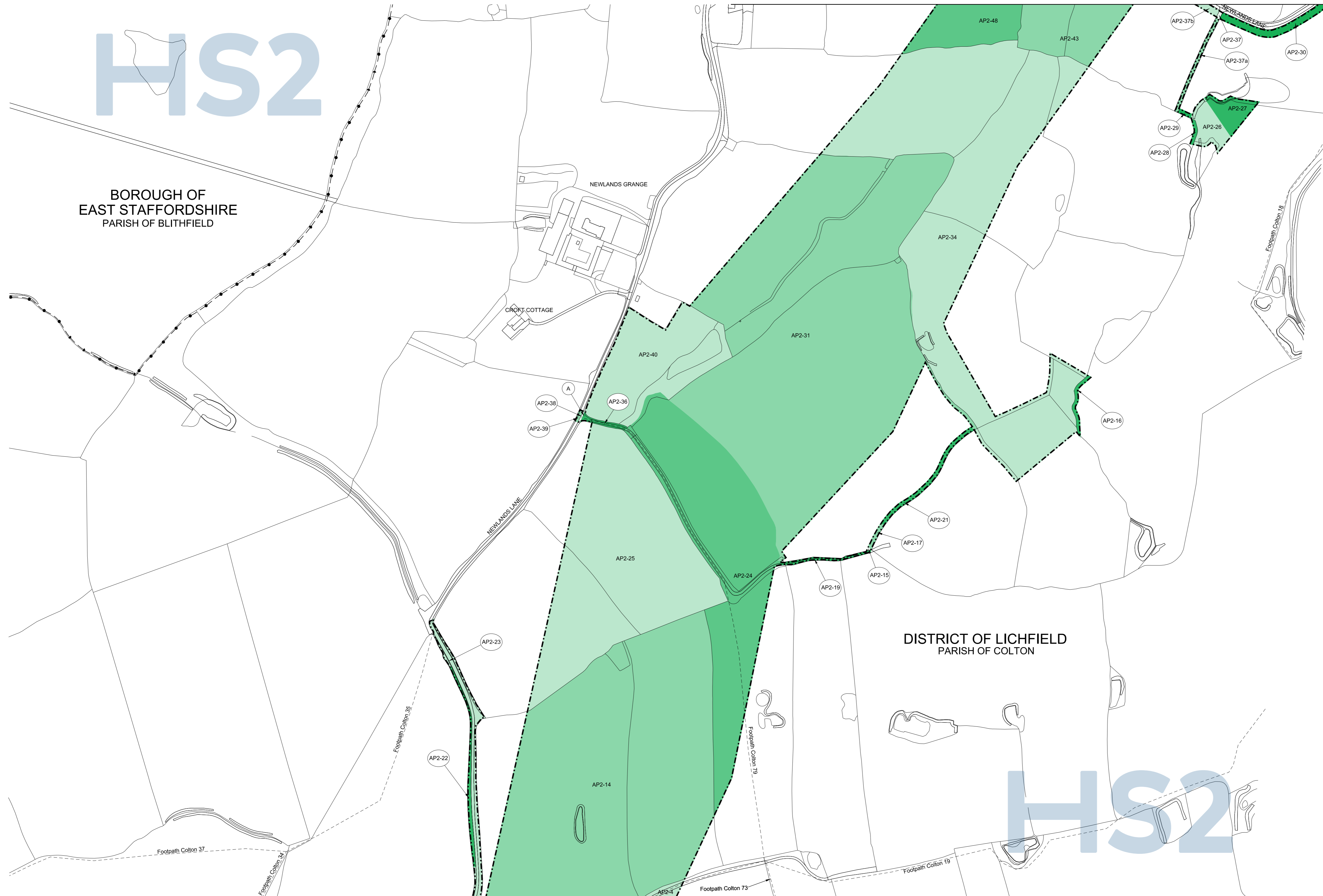
ADDITIONAL PROVISION
(FEBRUARY 2019)

Additional Land

The area enclosed by any limit of deviation or by any limit of land to be acquired or used is the area extending to the outer edge of the line marking those limits.

This map is based upon Ordnance Survey material with the permission of Ordnance Survey on behalf of the controller of Her Majesty's stationery office crown copyright. Unauthorised reproduction infringes crown copyright and may lead to prosecution or civil proceedings (Ordnance Survey Licence number 100049190)

FOR CONTINUATION SEE ADDITIONAL SHEET NO. 1-15B



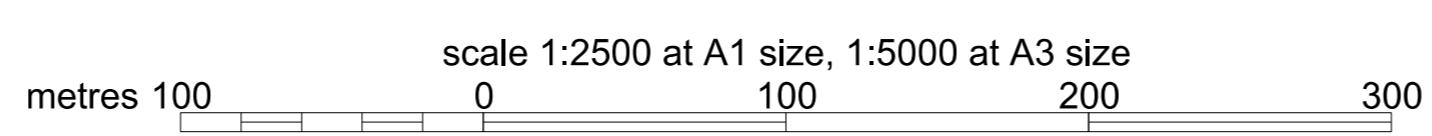
Hs2

BOROUGH OF
EAST STAFFORDSHIRE
PARISH OF BLITHFIELD

DISTRICT OF LICHFIELD
PARISH OF COLTON

Hs2

FOR CONTINUATION SEE REPLACEMENT SHEET NO. 1-15

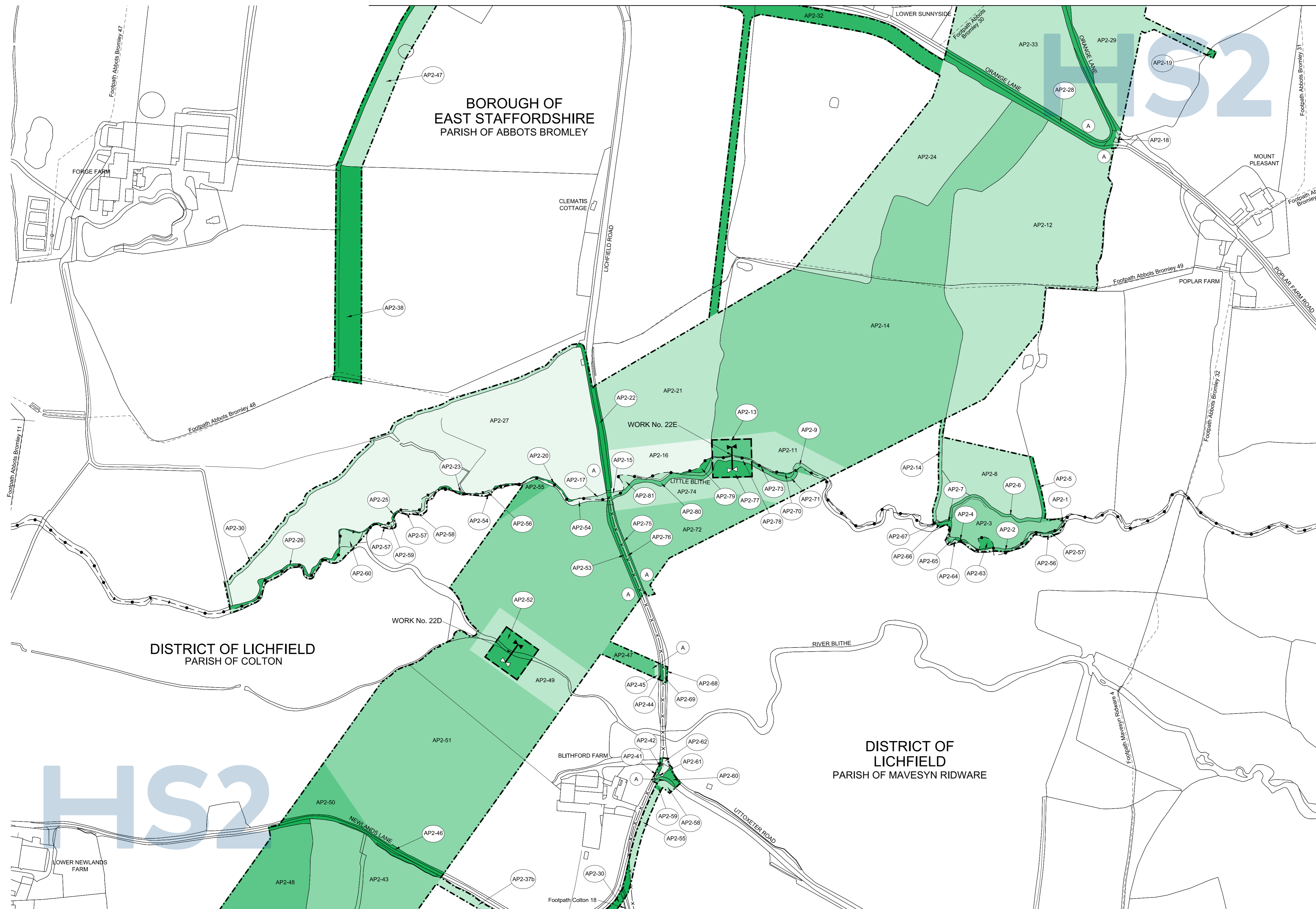


COUNTY OF STAFFORDSHIRE PLAN

ADDITIONAL SHEET No. 1-15B
 IN PARLIAMENT - SESSION 2017-19
 HIGH SPEED RAIL
 (WEST MIDLANDS - CREWE)
 ADDITIONAL PROVISION
 (FEBRUARY 2019)
 Works Nos. 22D and 22E (Temporary Bridges)
 For Section of Work No. 22D
 see Replacement Sheet No. 2-17
 For Section of Work No. 22E
 see Replacement Sheet No. 2-17

FOR CONTINUATION SEE ADDITIONAL SHEET NO. 1-15C

The area enclosed by any limit of deviation or by any limit of land to be acquired or used is the area extending to the outer edge of the line marking those limits
 This map is based upon Ordnance Survey material with the permission of Ordnance Survey on behalf of the controller of Her Majesty's stationery office crown copyright. Unauthorised reproduction infringes crown copyright and may lead to prosecution or civil proceedings (Ordnance Survey Licence number 100049190)



FOR CONTINUATION SEE ADDITIONAL SHEET NO. 1-15A

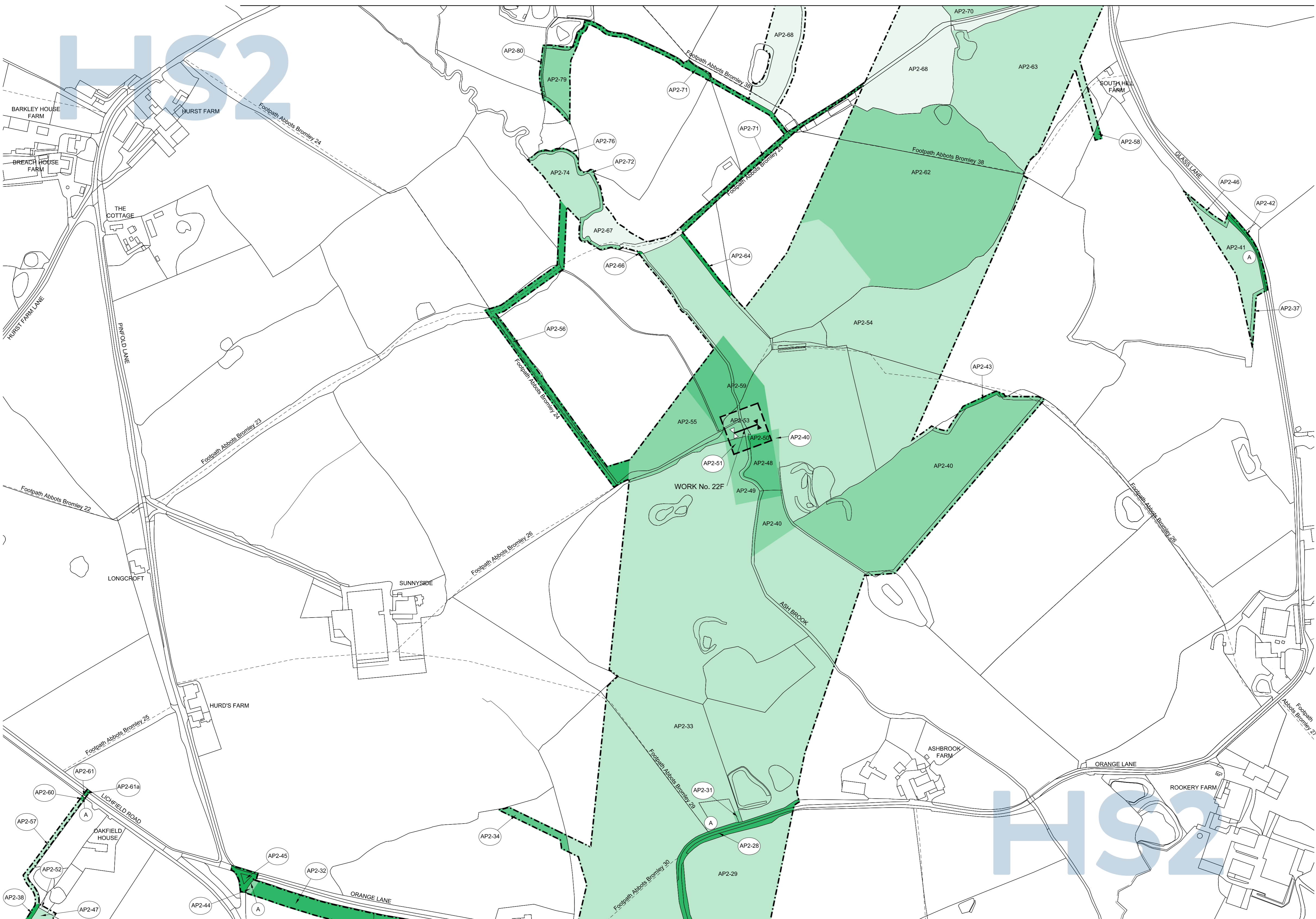
Proposed Temporary Bridge over River Blithe, Work No. 22D,
 Span 10.00m, headway 1.05m
 Proposed Temporary Bridge over Little Blithe, Work No. 22E,
 Span 10.00m, headway 1.05m

scale 1:2500 at A1 size, 1:5000 at A3 size
 metres 100 0 100 200 300

Drawing No. C861-ARP-HY-DPL-000-120307 RevAP02

COUNTY OF STAFFORDSHIRE BOROUGH OF EAST STAFFORDSHIRE PARISH OF ABBOTS BROMLEY PLAN

FOR CONTINUATION SEE ADDITIONAL SHEET NO. 1-15D



FOR CONTINUATION SEE ADDITIONAL SHEET NO. 1-15B

ADDITIONAL SHEET No. 1-15C

IN PARLIAMENT - SESSION 2017-19

HIGH SPEED RAIL

(WEST MIDLANDS - CREWE)

ADDITIONAL PROVISION

(FEBRUARY 2019)

Work No. 22F (Temporary Bridge)

For Section of Work No. 22F

see Replacement Sheet No. 2-17

The area enclosed by any limit of deviation or by any limit of land to be acquired or used is the area extending to the outer edge of the line marking those limits

This map is based upon Ordnance Survey material with the permission of Ordnance Survey on behalf of the controller of Her Majesty's stationery office crown copyright. Unauthorised reproduction infringes crown copyright and may lead to prosecution or civil proceedings (Ordnance Survey Licence number 100049190)

scale 1:2500 at A1 size, 1:5000 at A3 size
metres 100 0 100 200 300

Drawing No. C861-ARP-HY-DPL-000-120407 RevAP02

COUNTY OF STAFFORDSHIRE BOROUGH OF EAST STAFFORDSHIRE PARISH OF ABBOTS BROMLEY PLAN

ADDITIONAL SHEET No. 1-15D

IN PARLIAMENT - SESSION 2017-19

HIGH SPEED RAIL
(WEST MIDLANDS - CREWE)

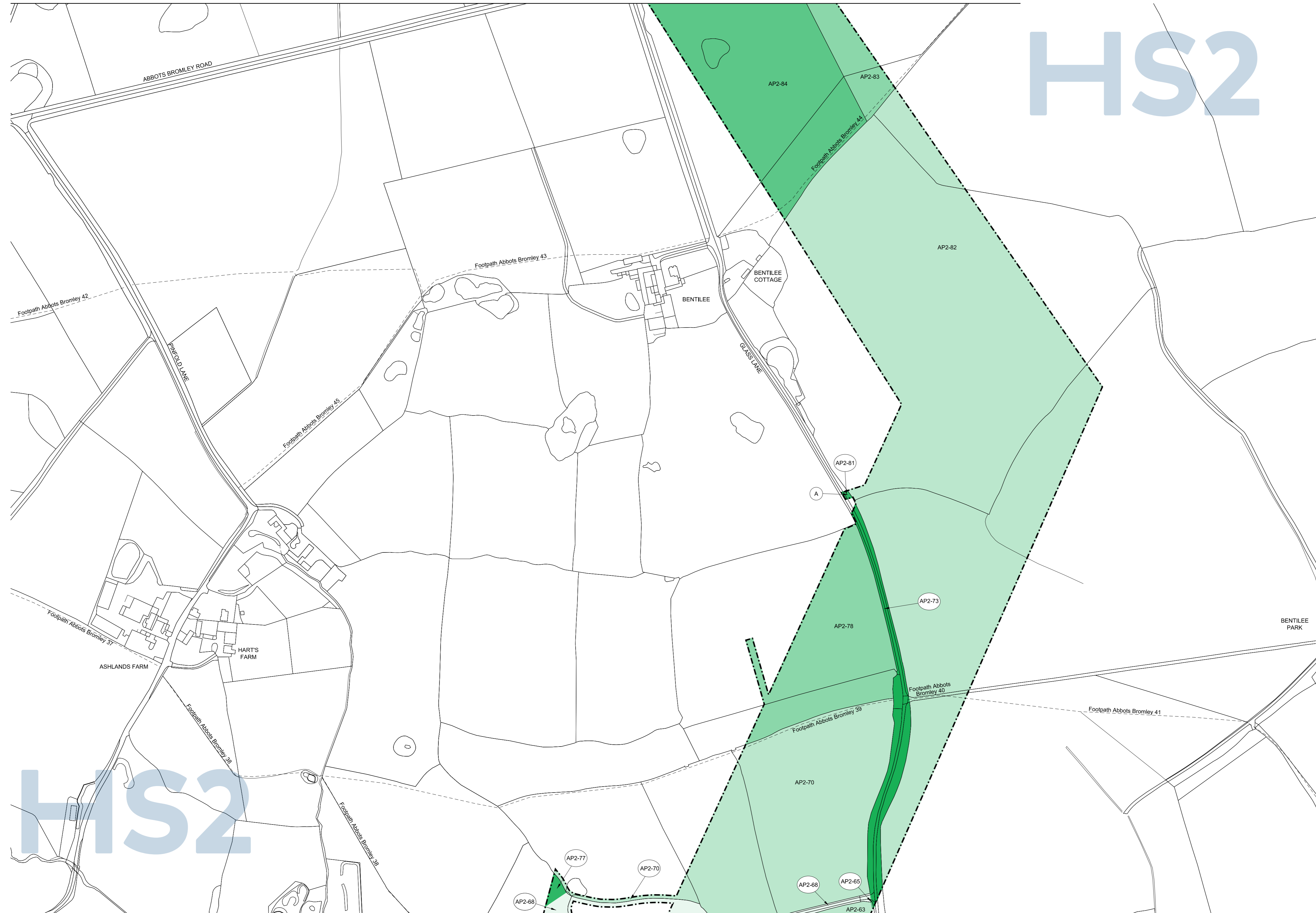
ADDITIONAL PROVISION
(FEBRUARY 2019)

Additional Land

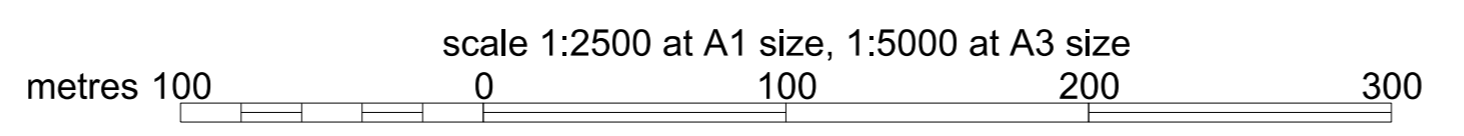
The area enclosed by any limit of deviation or by any limit of land to be acquired or used is the area extending to the outer edge of the line marking those limits.

This map is based upon Ordnance Survey material with the permission of Ordnance Survey on behalf of the controller of Her Majesty's stationery office crown copyright. Unauthorised reproduction infringes crown copyright and may lead to prosecution or civil proceedings (Ordnance Survey Licence number 100049190)

FOR CONTINUATION SEE ADDITIONAL SHEET NO. 1-15E



FOR CONTINUATION SEE ADDITIONAL SHEET NO. 1-15C



COUNTY OF STAFFORDSHIRE BOROUGH OF EAST STAFFORDSHIRE PLAN

ADDITIONAL SHEET No. 1-15E

IN PARLIAMENT - SESSION 2017-19

HIGH SPEED RAIL
(WEST MIDLANDS - CREWE)

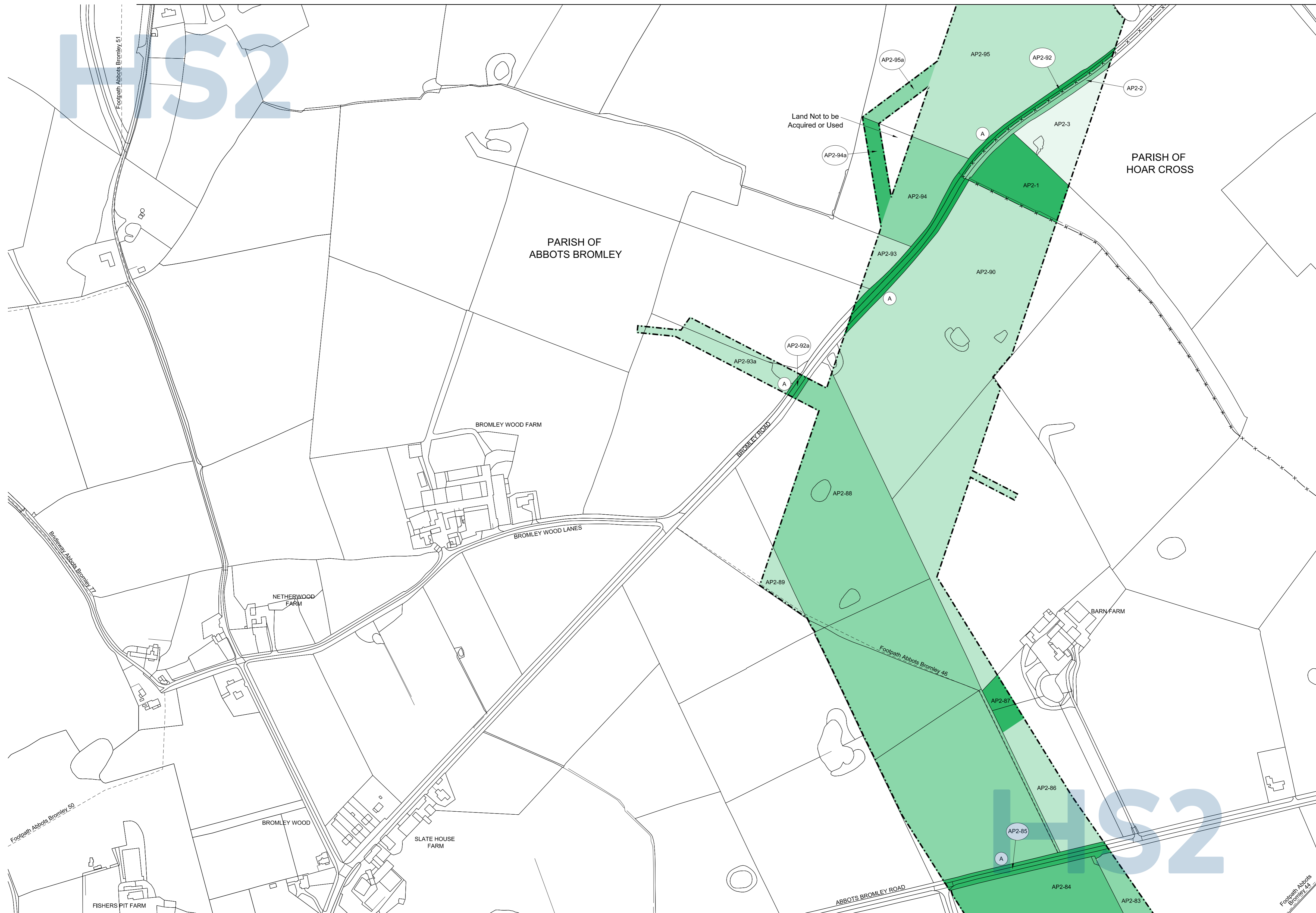
ADDITIONAL PROVISION
(FEBRUARY 2019)

Additional Land

The area enclosed by any limit of deviation or by any limit of land to be acquired or used is the area extending to the outer edge of the line marking those limits

This map is based upon Ordnance Survey material with the permission of Ordnance Survey on behalf of the controller of Her Majesty's stationery office crown copyright. Unauthorised reproduction infringes crown copyright and may lead to prosecution or civil proceedings (Ordnance Survey Licence number 100049190)

FOR CONTINUATION SEE ADDITIONAL SHEET NO. 1-15F



FOR CONTINUATION SEE ADDITIONAL SHEET NO. 1-15D

scale 1:2500 at A1 size, 1:5000 at A3 size
metres 100 0 100 200 300

Drawing No. C861-ARP-HY-DPL-000-120607 RevAP02

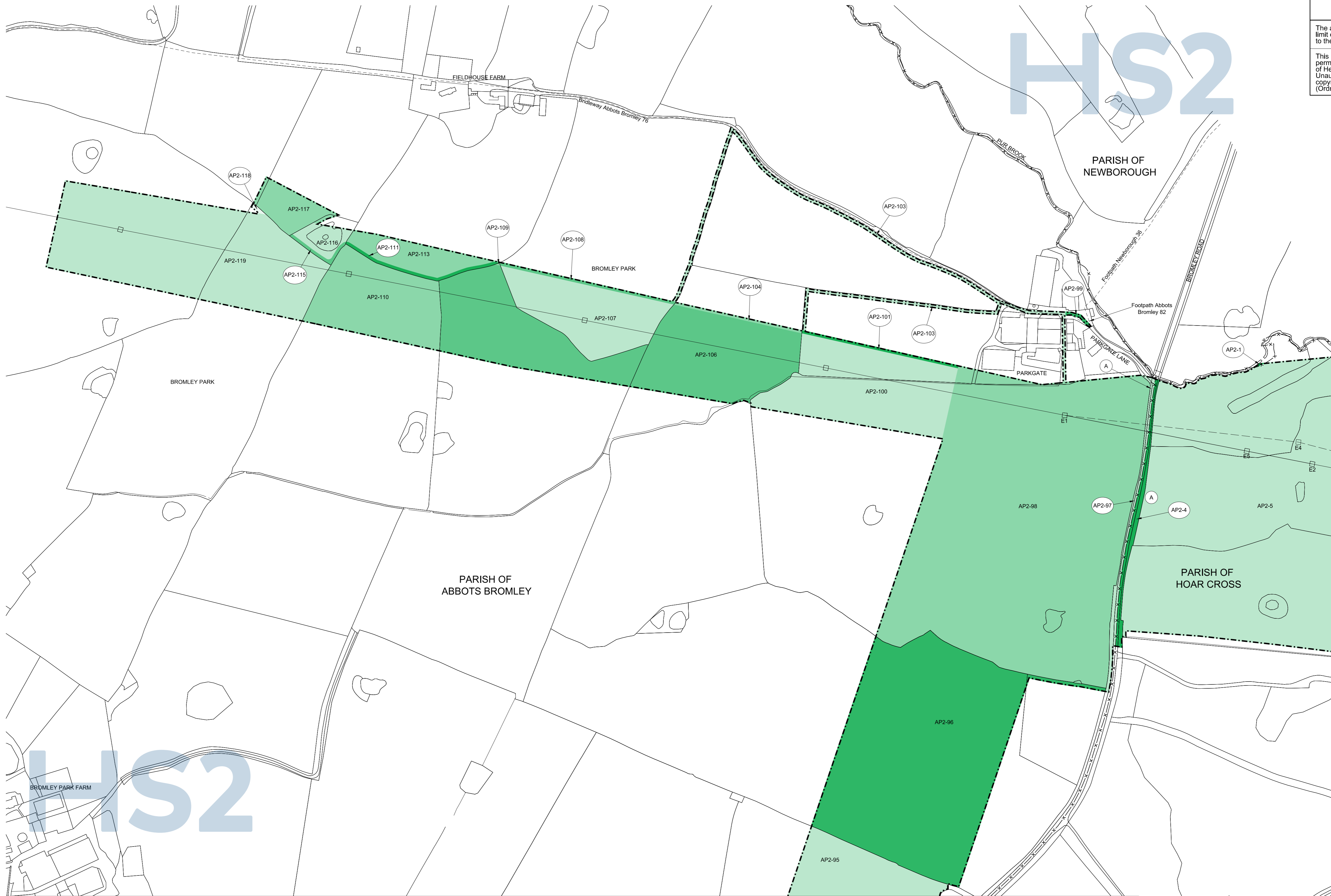
COUNTY OF STAFFORDSHIRE BOROUGH OF EAST STAFFORDSHIRE PLAN

ADDITIONAL SHEET No. 1-15F
IN PARLIAMENT - SESSION 2017-19
HIGH SPEED RAIL
(WEST MIDLANDS - CREWE)
ADDITIONAL PROVISION
(FEBRUARY 2019)

Additional Land

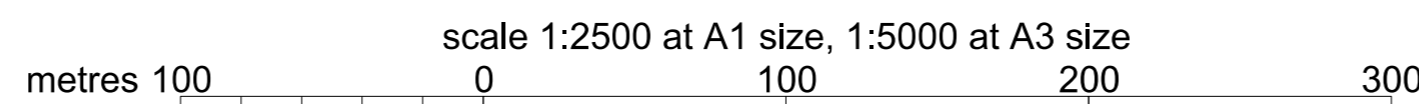
The area enclosed by any limit of deviation or by any limit of land to be acquired or used is the area extending to the outer edge of the line marking those limits.

This map is based upon Ordnance Survey material with the permission of Ordnance Survey on behalf of the controller of Her Majesty's stationery office crown copyright. Unauthorised reproduction infringes crown copyright and may lead to prosecution or civil proceedings (Ordnance Survey Licence number 100049190)



FOR CONTINUATION SEE ADDITIONAL SHEET No. 1-15G

FOR CONTINUATION SEE ADDITIONAL SHEET No. 1-15E



COUNTY OF STAFFORDSHIRE BOROUGH OF EAST STAFFORDSHIRE PLAN

ADDITIONAL SHEET No. 1-15G

IN PARLIAMENT - SESSION 2017-19

HIGH SPEED RAIL

(WEST MIDLANDS - CREWE)

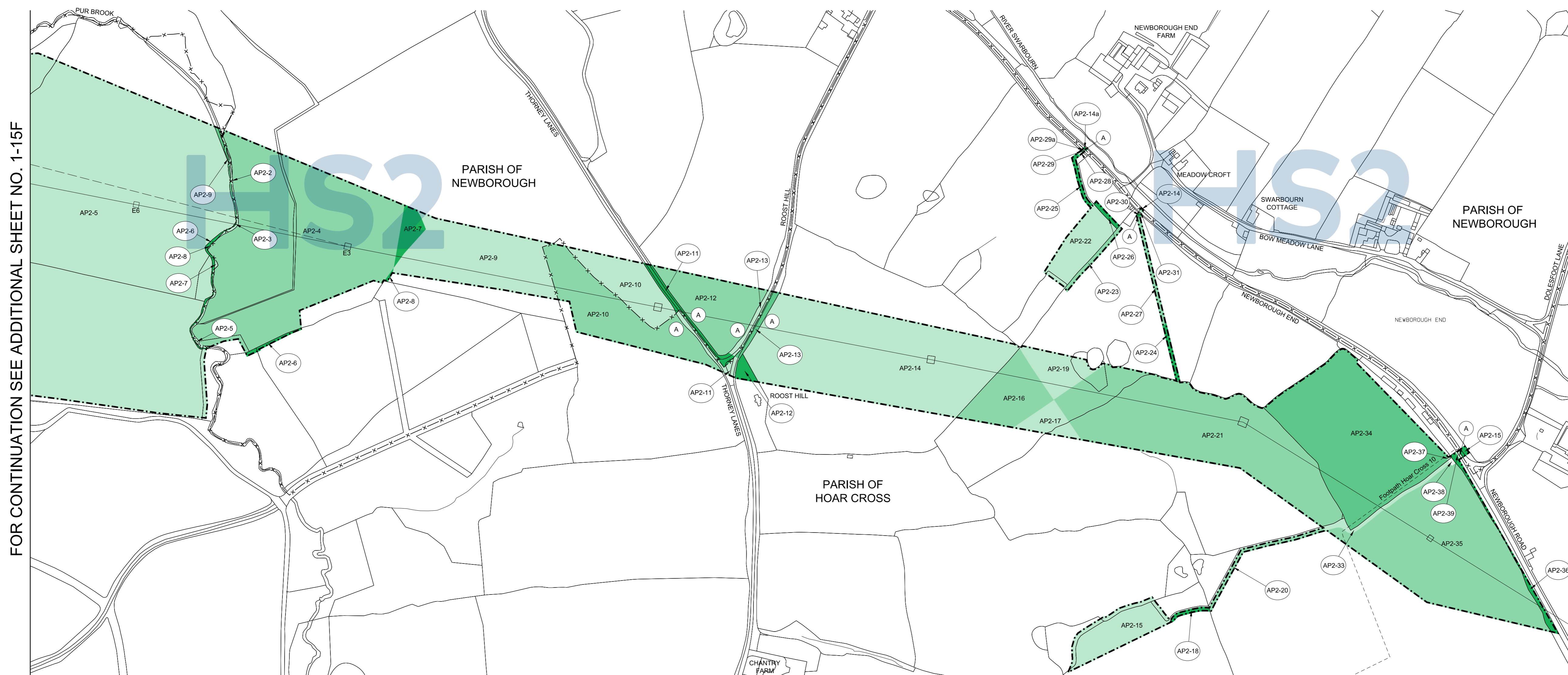
ADDITIONAL PROVISION

(FEBRUARY 2019)

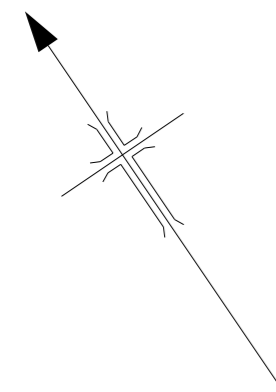
Additional Land

The area enclosed by any limit of deviation or by any limit of land to be acquired or used is the area extending to the outer edge of the line marking those limits.

This map is based upon Ordnance Survey material with the permission of Ordnance Survey on behalf of the controller of Her Majesty's Stationery Office crown copyright. Unauthorised reproduction infringes crown copyright and may lead to prosecution or civil proceedings (Ordnance Survey Licence number 100049190)



FOR CONTINUATION SEE ADDITIONAL SHEET NO. 1-15F



scale 1:2500 at A1 size, 1:5000 at A3 size
metres 100 0 100 200 300

Drawing No. C861-ARP-HY-DPL-000-120807 RevAP02

COUNTY OF STAFFORDSHIRE PLAN

REPLACEMENT SHEET No. 1-17
 IN PARLIAMENT - SESSION 2017-19
 HIGH SPEED RAIL
 (WEST MIDLANDS - CREWE)
 ADDITIONAL PROVISION
 (FEBRUARY 2019)

Additional Land

The area enclosed by any limit of deviation or by any limit of land to be acquired or used is the area extending to the outer edge of the line marking those limits

This map is based upon Ordnance Survey material with the permission of Ordnance Survey on behalf of the controller of Her Majesty's stationery office crown copyright. Unauthorised reproduction infringes crown copyright and may lead to prosecution or civil proceedings (Ordnance Survey Licence number 100049190)

AMENDMENTS TO THIS SHEET
 ARE AS FOLLOWS :-

Work No. 23 removed

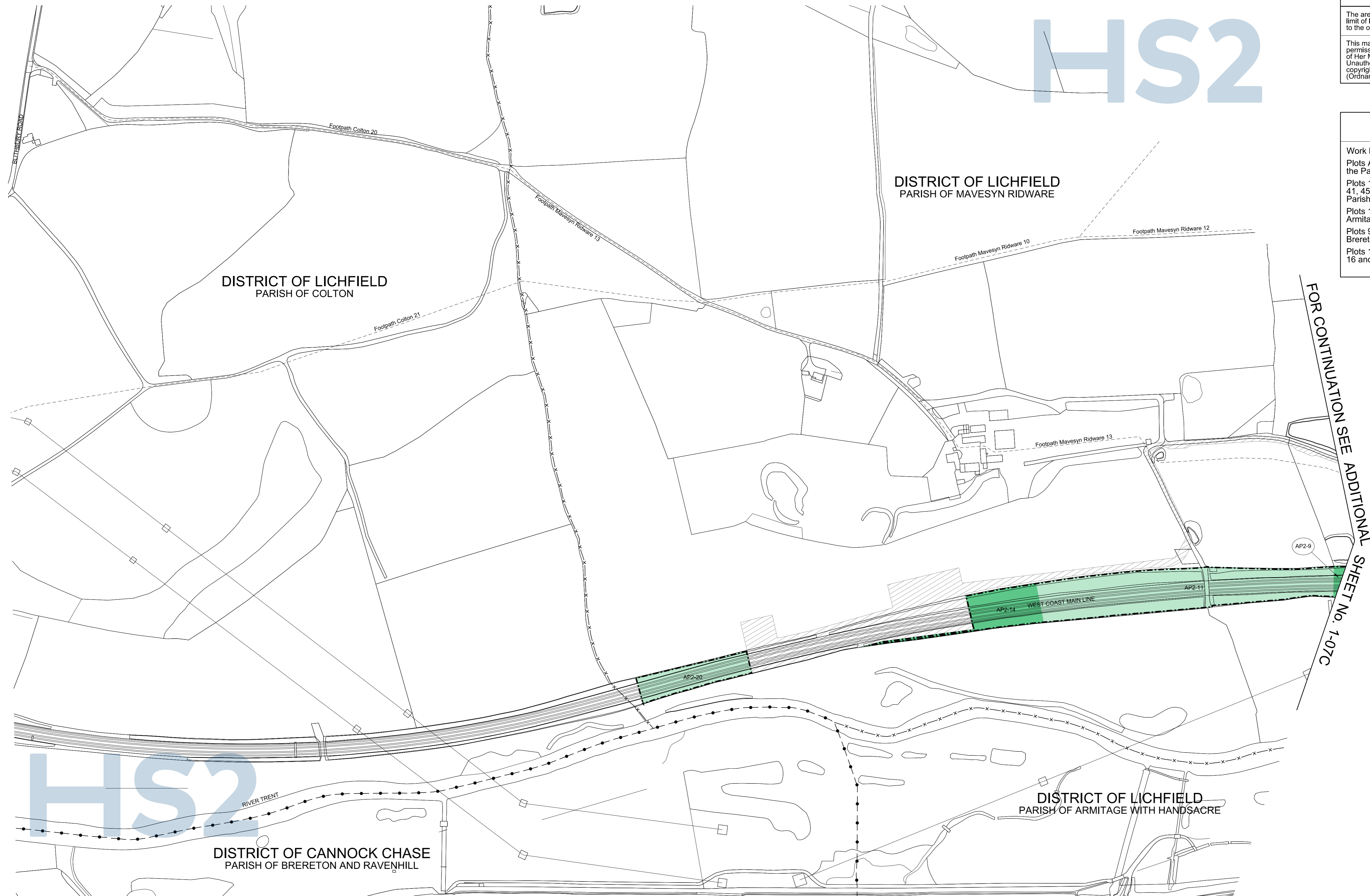
Plots AP2-9, AP2-11, AP2-14 and AP2-20 added in the Parish of Mavesyn Ridware

Plots 13, 14, 16, 28, 34, 35, 37, 40, 40a, 40b, 40c, 41, 45, 56, 69, 70 and 72 removed in the Parish of Mavesyn Ridware

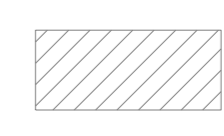
Plots 14, 23, 25 and 26 removed in the Parish of Armitage with Handsacre

Plots 9, 11 and 15 removed in the Parish of Brereton and Ravenhill

Plots 1, 2, 3, 4, 5, 6, 7, 8, 9, 10, 11, 12, 13, 14, 15, 16 and 17 removed in the Parish of Colton



FOR CONTINUATION SEE ADDITIONAL SHEET No. 1-07C

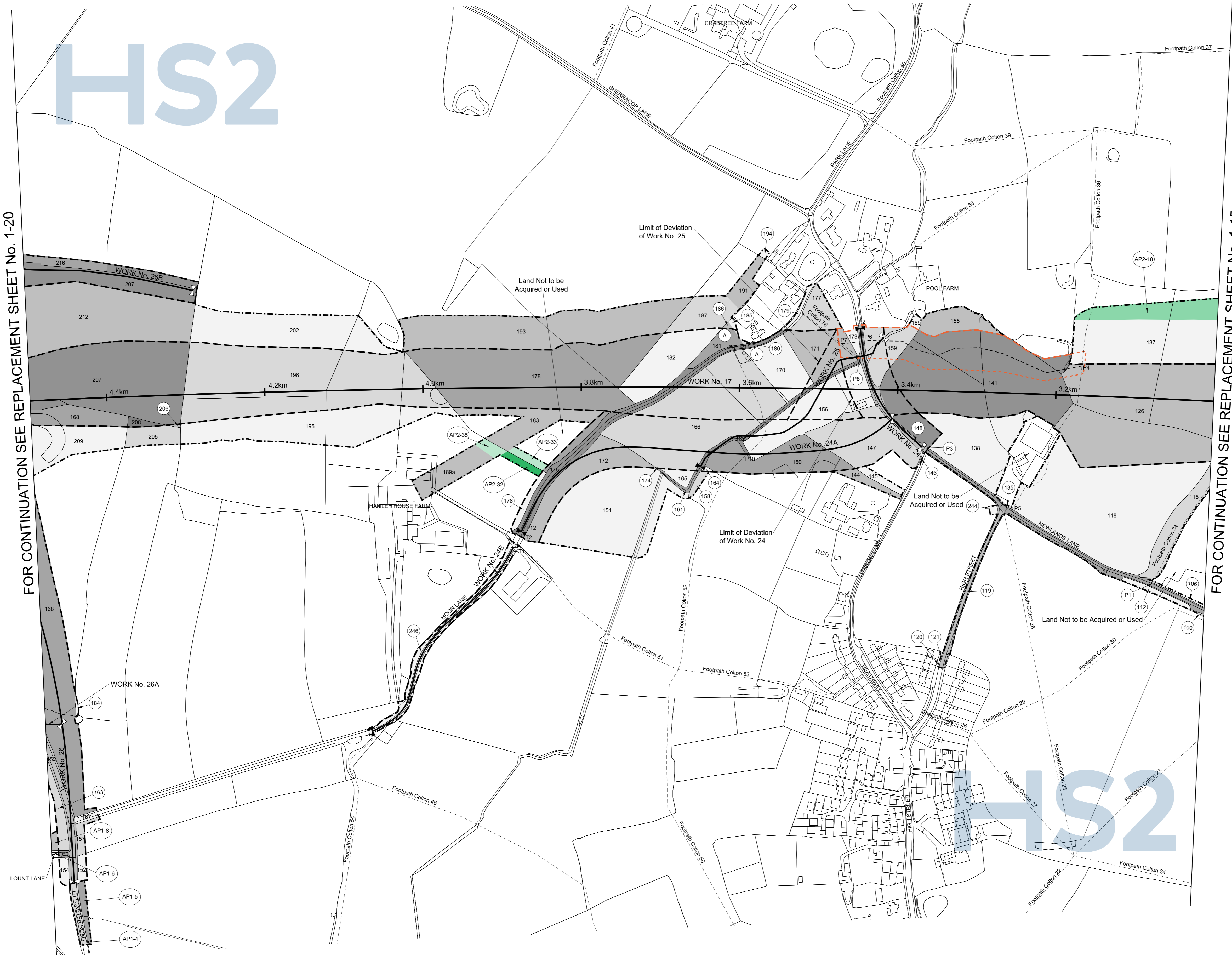
 Land subject to acquisition or use under the High Speed Rail (London-West Midlands) Act 2017 and not to be acquired or used under the High Speed Rail (West Midlands-Crewe) Bill.

scale 1:2500 at A1 size, 1:5000 at A3 size
 metres 100 0 100 200 300

Drawing No. C861-ARP-HY-DPL-000-120117 RevAP02

COUNTY OF STAFFORDSHIRE DISTRICT OF LICHFIELD PARISH OF COLTON PLAN

HS2



FOR CONTINUATION SEE REPLACEMENT SHEET No. 1-20

FOR CONTINUATION SEE REPLACEMENT SHEET No. 1-15

REPLACEMENT SHEET No. 1-19

IN PARLIAMENT - SESSION 2017-19

HIGH SPEED RAIL
(WEST MIDLANDS - CREWE)

ADDITIONAL PROVISION
(FEBRUARY 2019)

Work No. 17 (Railway)
Works Nos. 24, 24A, 24B, 26, 26A (Roads)
Work No. 25 (Watercourse)
Work No. 26B (Access Road)

For Section of Work No. 17 see Sheet No. 2-11
For Section of Work No. 24 see Replacement Sheet No. 2-17
For Section of Work No. 24A see Sheet No. 2-18
For Section of Work No. 24B see Sheet No. 2-18
For Section of Work No. 25 see Sheet No. 2-18
For Section of Work No. 26 see Sheet No. 2-18
For Section of Work No. 26A see Sheet No. 2-19
For Section of Work No. 26B see Sheet No. 2-19

The area enclosed by any limit of deviation or by any limit of land to be acquired or used is the area extending to the outer edge of the line marking those limits

This map is based upon Ordnance Survey material with the permission of Ordnance Survey on behalf of the controller of Her Majesty's stationery office crown copyright. Unauthorised reproduction infringes crown copyright and may lead to prosecution or civil proceedings (Ordnance Survey Licence number 100049190)

FEBRUARY 2019 AMENDMENTS TO THIS SHEET ARE AS FOLLOWS :-

Plots AP2-18, AP2-32, AP2-33 and AP2-35 added in the Parish of Colton
Plot 189a added in the Parish of Colton
Plot 189 removed in the Parish of Colton

MARCH 2018 AMENDMENTS TO THIS SHEET ARE AS FOLLOWS :-

Plots AP1-4, AP1-5, AP1-6 and AP1-8 added in the Parish of Colton

scale 1:2500 at A1 size, 1:5000 at A3 size

metres 100 0 100 200 300

COUNTY OF STAFFORDSHIRE PLAN

REPLACEMENT SHEET No. 1-20

IN PARLIAMENT - SESSION 2017-19
HIGH SPEED RAIL
(WEST MIDLANDS - CREWE)
ADDITIONAL PROVISION
(FEBRUARY 2019)

Work No. 17 (Railway)
Works Nos. 26, 26A (Roads)
Work No. 27 (Watercourse)
Works Nos. 26B, 28 (Access Roads)

For Section of Work No. 17 see Sheet No. 2-11
For Section of Work No. 26 see Sheet No. 2-18
For Section of Work No. 26A see Sheet No. 2-19
For Section of Work No. 27 see Sheet No. 2-19
For Section of Work No. 28 see Sheet No. 2-19

The area enclosed by any limit of deviation or by any limit of land to be acquired or used is the area extending to the outer edge of the line marking those limits

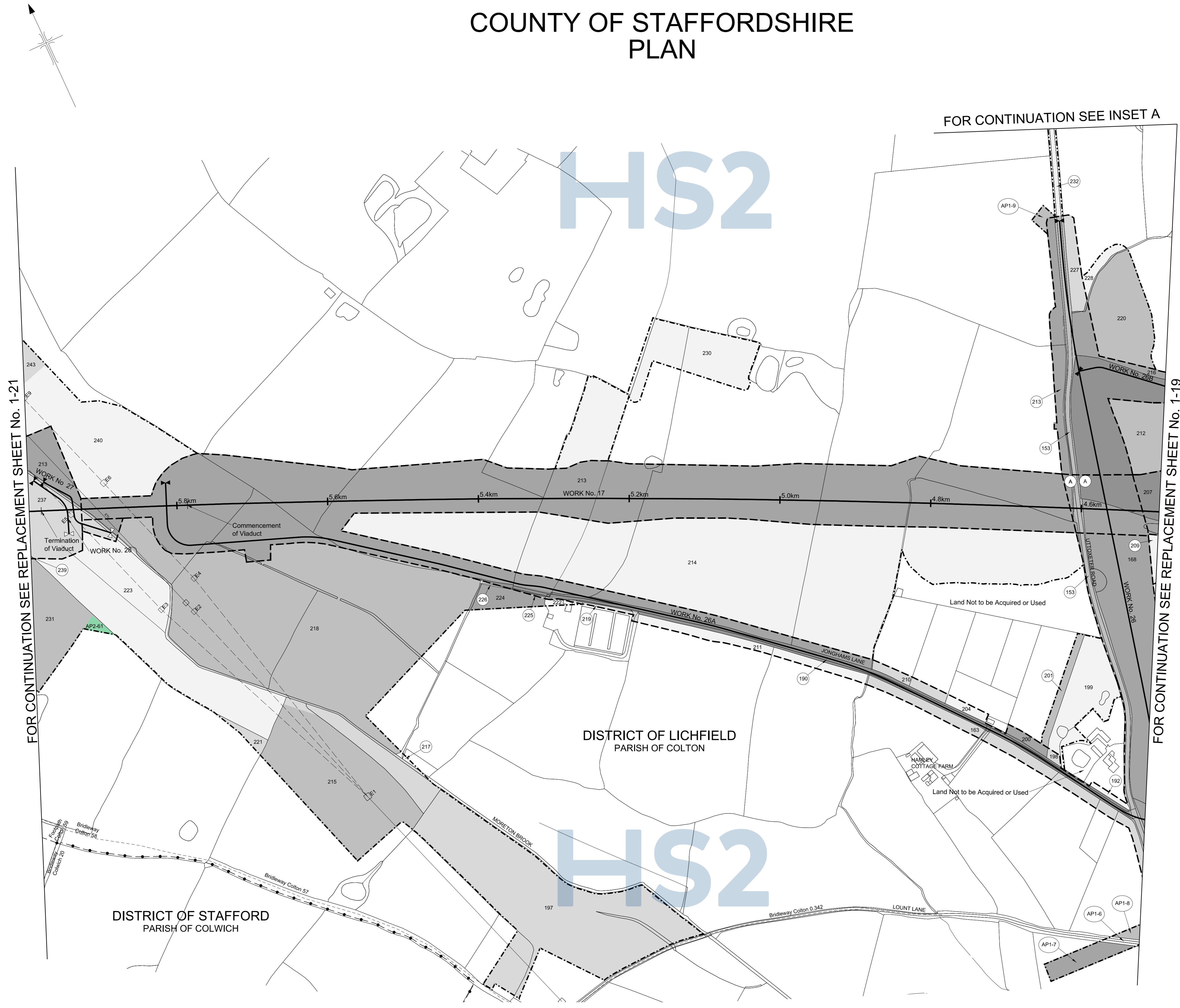
This map is based upon Ordnance Survey material with the permission of Ordnance Survey on behalf of the controller of Her Majesty's stationery office crown copyright. Unauthorised reproduction infringes crown copyright and may lead to prosecution or civil proceedings (Ordnance Survey Licence number 100049190)

FEBRUARY 2019 AMENDMENTS TO THIS SHEET ARE AS FOLLOWS :-

Plot AP2-61 added in the Parish of Colton

MARCH 2018 AMENDMENTS TO THIS SHEET ARE AS FOLLOWS :-

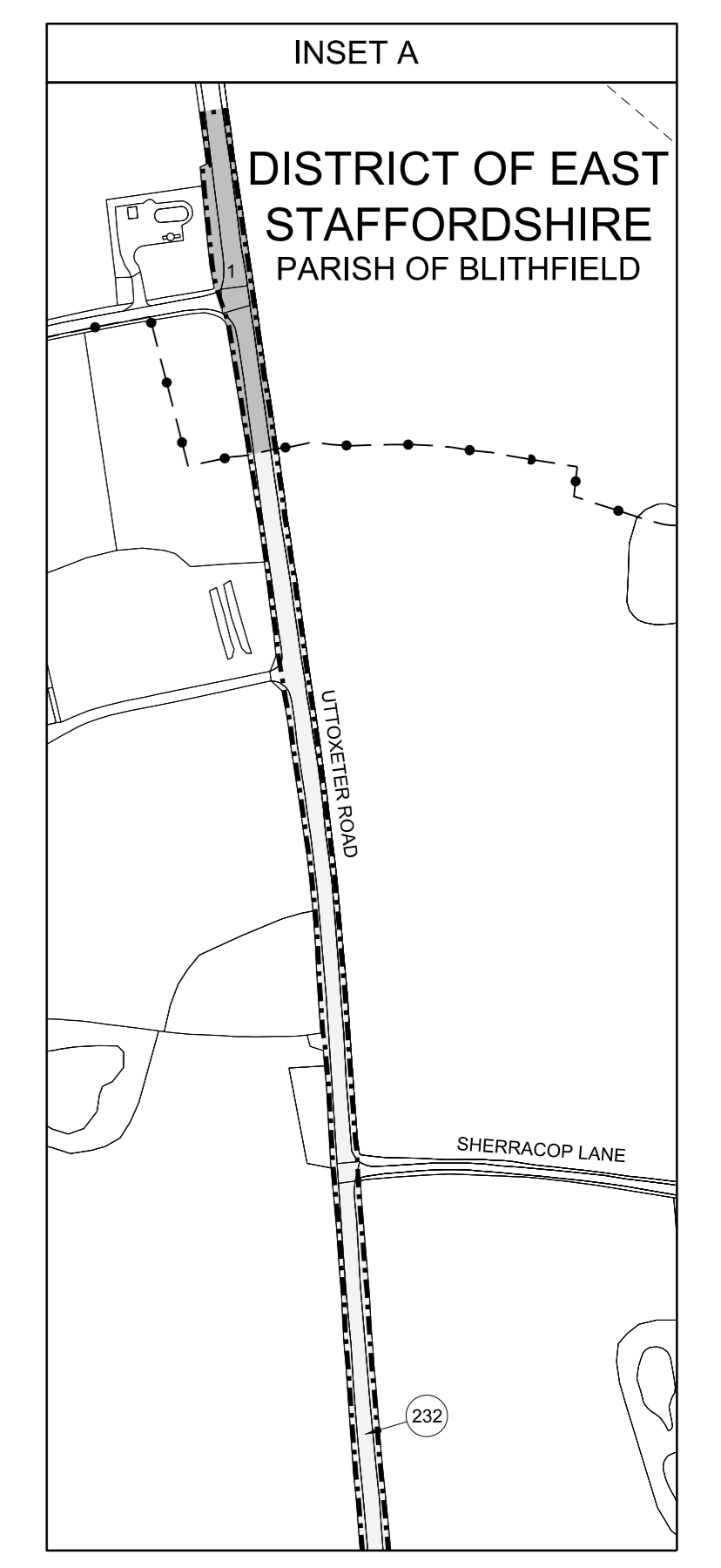
Plots AP1-6, AP1-7, AP1-8 and AP1-9 added in the Parish of Colton



FOR CONTINUATION SEE INSET A

FOR CONTINUATION SEE REPLACEMENT SHEET No. 1-21

FOR CONTINUATION SEE REPLACEMENT SHEET No. 1-19



scale 1:2500 at A1 size, 1:5000 at A3 size
metres 100 0 100 200 300

COUNTY OF STAFFORDSHIRE PLAN

REPLACEMENT SHEET No. 1-21

IN PARLIAMENT - SESSION 2017-19

HIGH SPEED RAIL
(WEST MIDLANDS - CREWE)

ADDITIONAL PROVISION
(FEBRUARY 2019)

Work No. 17 (Railway)

Work No. 29 (Temporary Bridge)

Work No. 30 (Road)

Works Nos. 30A, 30B (Access Roads)

For Section of Work No. 17 see Sheet No. 2-12

For Section of Work No. 29 see Sheet No. 2-19

For Section of Work No. 30 see Sheet No. 2-20

For Section of Work No. 30A see Sheet No. 2-20

For Section of Work No. 30B see Sheet No. 2-20

The area enclosed by any limit of deviation or by any limit of land to be acquired or used is the area extending to the outer edge of the line marking those limits

This map is based upon Ordnance Survey material with the permission of Ordnance Survey on behalf of the controller of Her Majesty's Stationery Office crown copyright. Unauthorised reproduction infringes crown copyright and may lead to prosecution or civil proceedings (Ordnance Survey Licence number 100049190)

FEBRUARY 2019 AMENDMENTS TO THIS SHEET
ARE AS FOLLOWS :-

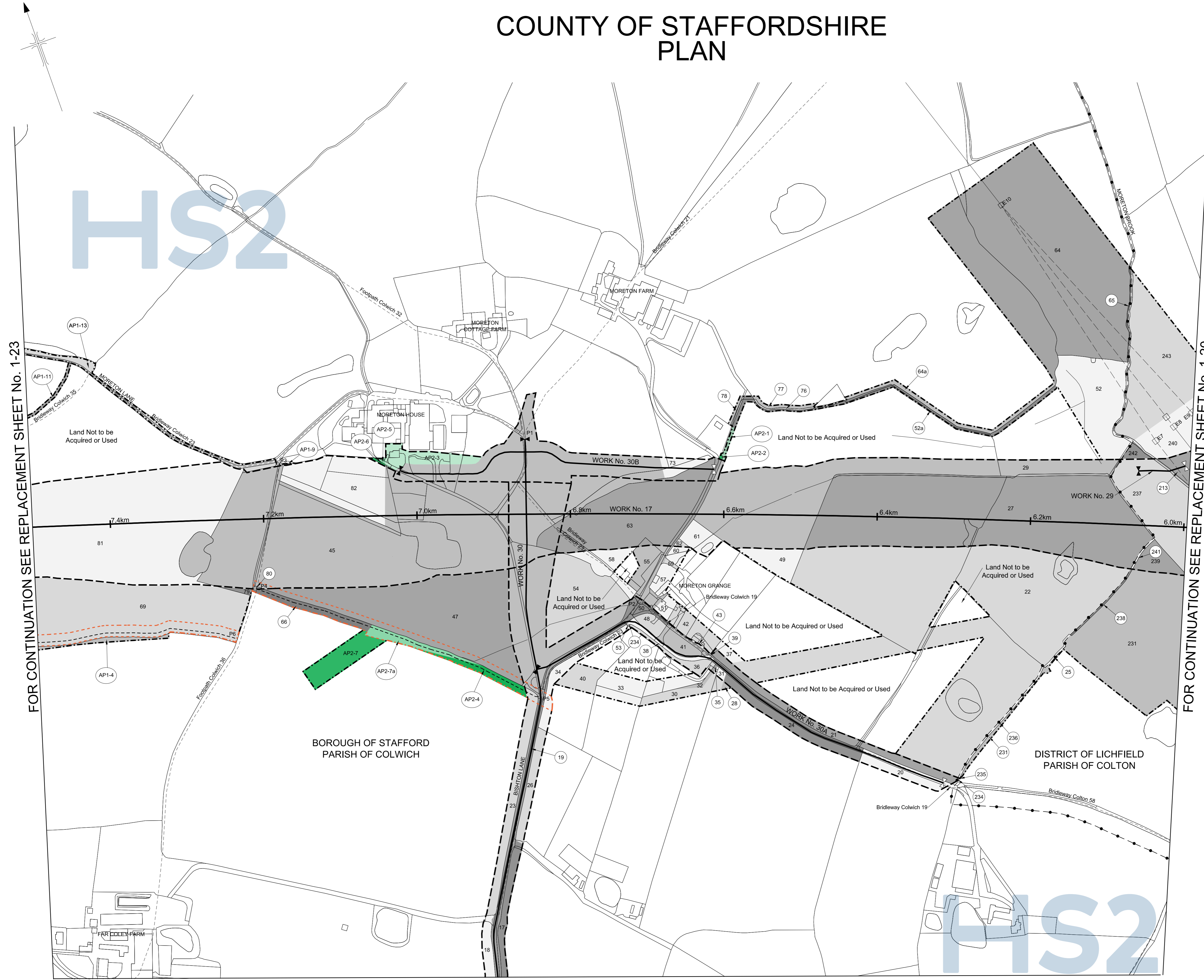
Plots AP2-1, AP2-2, AP2-3, AP2-4, AP2-5, AP2-6, AP2-7 and AP2-7a added in the Parish of Colwich

Plots 44, 56, AP1-1, AP1-3, AP1-5, AP1-6 and AP1-7 removed in the Parish of Colwich

MARCH 2018 AMENDMENTS TO THIS SHEET
ARE AS FOLLOWS :-

Plots AP1-1, AP1-3, AP1-4, AP1-5, AP1-6, AP1-7, AP1-9, AP1-11 and AP1-13 added in the Parish of Colwich

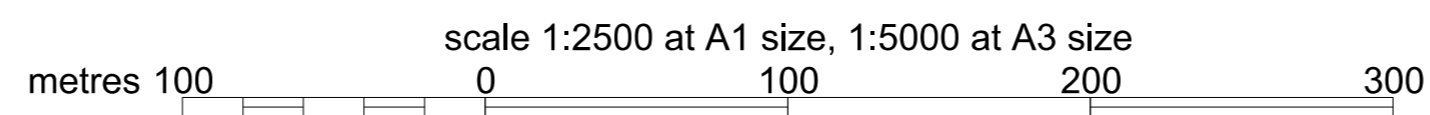
Plots 71 and 74 removed in the Parish of Colwich




BOROUGH OF STAFFORD
PARISH OF COLWICH

DISTRICT OF LICHFIELD
PARISH OF COLTON

FOR CONTINUATION SEE SHEET No. 1-22



COUNTY OF STAFFORDSHIRE BOROUGH OF STAFFORD PARISH OF COLWICH PLAN



REPLACEMENT SHEET No. 1-23

IN PARLIAMENT - SESSION 2017-19
HIGH SPEED RAIL
(WEST MIDLANDS - CREWE)
ADDITIONAL PROVISION
(FEBRUARY 2019)
Work No. 17 (Railway)
Works Nos. 31, 34 (Access Roads)
Works Nos. 32, 33 (Gas Mains)
Work No. 35 (Fuel Pipeline)
Work No. 36A (Road)
Work No. 36B (Temporary Road)

For Section of Work No. 17 see Sheet No. 2-12
For Section of Work No. 31 see Replacement Sheet No. 2-21
For Section of Work No. 32 see Additional Sheet No. 2-21A
For Section of Work No. 33 see Replacement Sheet No. 2-21
For Section of Work No. 34 see Replacement Sheet No. 2-21
For Section of Work No. 35 see Replacement Sheet No. 2-21
For Section of Work No. 36A see Sheet No. 2-22
For Section of Work No. 36B see Sheet No. 2-22

The area enclosed by any limit of deviation or by any limit of land to be acquired or used is the area extending to the outer edge of the line marking those limits

This map is based upon Ordnance Survey material with the permission of Ordnance Survey on behalf of the controller of Her Majesty's stationery office crown copyright. Unauthorised reproduction infringes crown copyright and may lead to prosecution or civil proceedings (Ordnance Survey Licence number 100049190)

FEBRUARY 2019 AMENDMENTS TO THIS SHEET ARE AS FOLLOWS :-

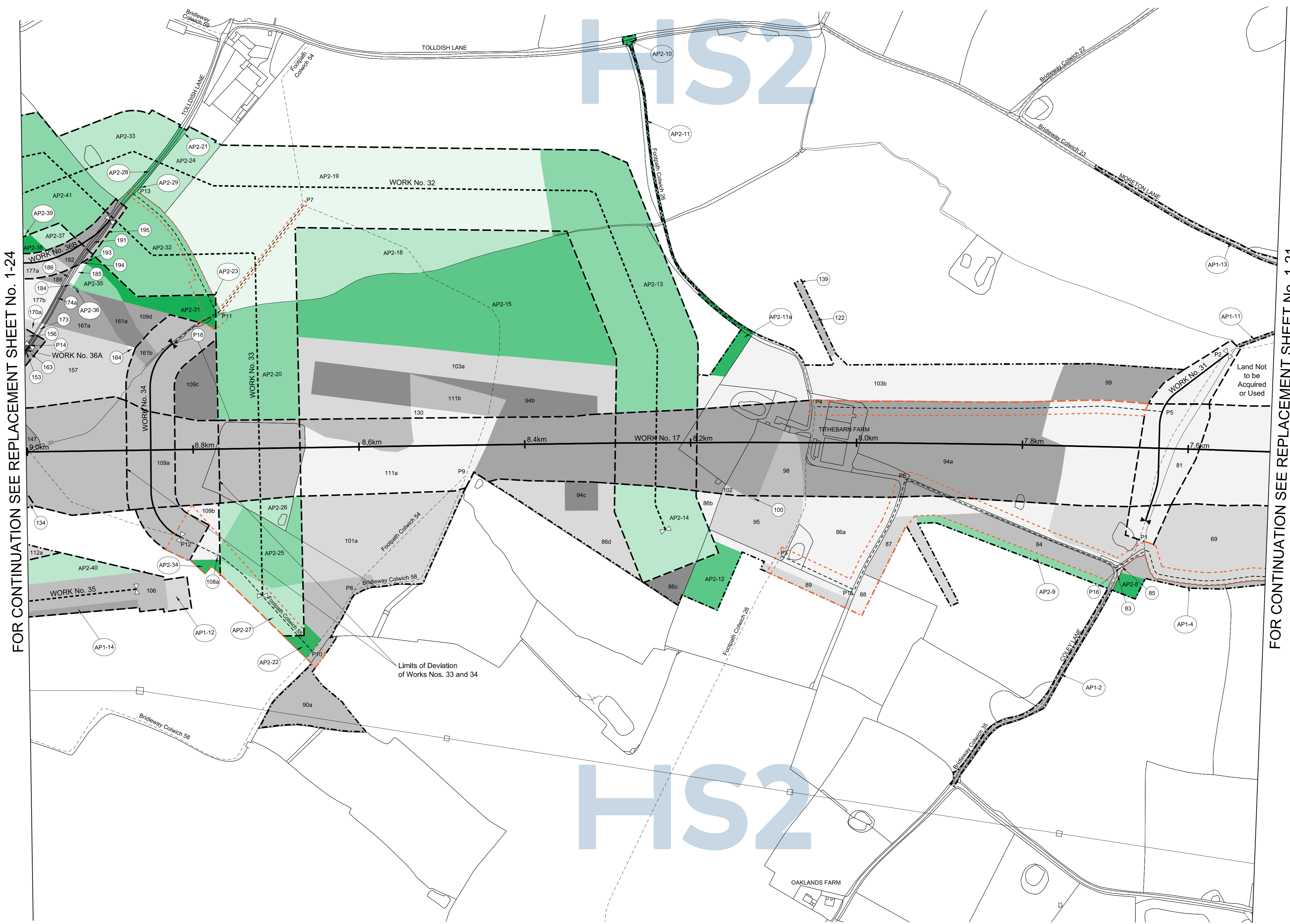
Works Nos. 32 and 33 amended
Plots AP2-8, AP2-9, AP2-10, AP2-11, AP2-11a, AP2-12, AP2-13, AP2-14, AP2-15, AP2-18, AP2-19, AP2-20, AP2-21, AP2-22, AP2-23, AP2-24, AP2-25, AP2-26, AP2-27, AP2-28, AP2-29, AP2-31, AP2-32, AP2-33, AP2-34, AP2-35, AP2-36, AP2-37, AP2-38, AP2-39, AP2-40 and AP2-41 added in the Parish of Colwich

Plots 86a, 86b, 86c, 86d, 90a, 94a, 94b, 94c, 101a, 103a, 103b, 108a, 109a, 109b, 109c, 109d, 111a, 111b, 112a, 161a, 161b, 167a, 170a, 174a, 177a and 177b added in the Parish of Colwich

Plots 86, 90, 94, 97, 101, 103, 105, 108, 109, 111, 112, 113, 114, 125, 161, 167, 168, 169, 170, 174, 175, 176, 177, 203, 204 and 207 removed in the Parish of Colwich

MARCH 2018 AMENDMENTS TO THIS SHEET ARE AS FOLLOWS :-

Plots AP1-2, AP1-4, AP1-11, AP1-12, AP1-13 and AP1-14 added in the Parish of Colwich




FOR CONTINUATION SEE REPLACEMENT SHEET No. 1-24

FOR CONTINUATION SEE REPLACEMENT SHEET No. 1-21

scale 1:2500 at A1 size, 1:5000 at A3 size
metres 100 0 100 200 300

COUNTY OF STAFFORDSHIRE BOROUGH OF STAFFORD PLAN



REPLACEMENT SHEET No. 1-26
 IN PARLIAMENT - SESSION 2017-19
 HIGH SPEED RAIL
 (WEST MIDLANDS - CREWE)
 ADDITIONAL PROVISION
 (FEBRUARY 2019)
 Work No. 17 (Railway)
 Work No. 43A (Road)
 Work No. 44 (Fuel Pipeline)
 Work No. 45 (Access Road)
 Work No. 46 (Gas Main)
 Work No. 47 (Bridge)

For Section of Work No. 17 see Sheet No. 2-13
 For Section of Work No. 43A see Replacement Sheet No. 2-23
 For Section of Work No. 44 see Sheet No. 2-24
 For Section of Work No. 45 see Sheet No. 2-24
 For Section of Work No. 46 see Sheet No. 2-24
 For Section of Work No. 47 see Sheet No. 2-24

The area enclosed by any limit of deviation or by any limit of land to be acquired or used is the area extending to the outer edge of the line marking those limits

This map is based upon Ordnance Survey material with the permission of Ordnance Survey on behalf of the controller of Her Majesty's stationery office crown copyright. Unauthorised reproduction infringes crown copyright and may lead to prosecution or civil proceedings (Ordnance Survey Licence number 100049190)

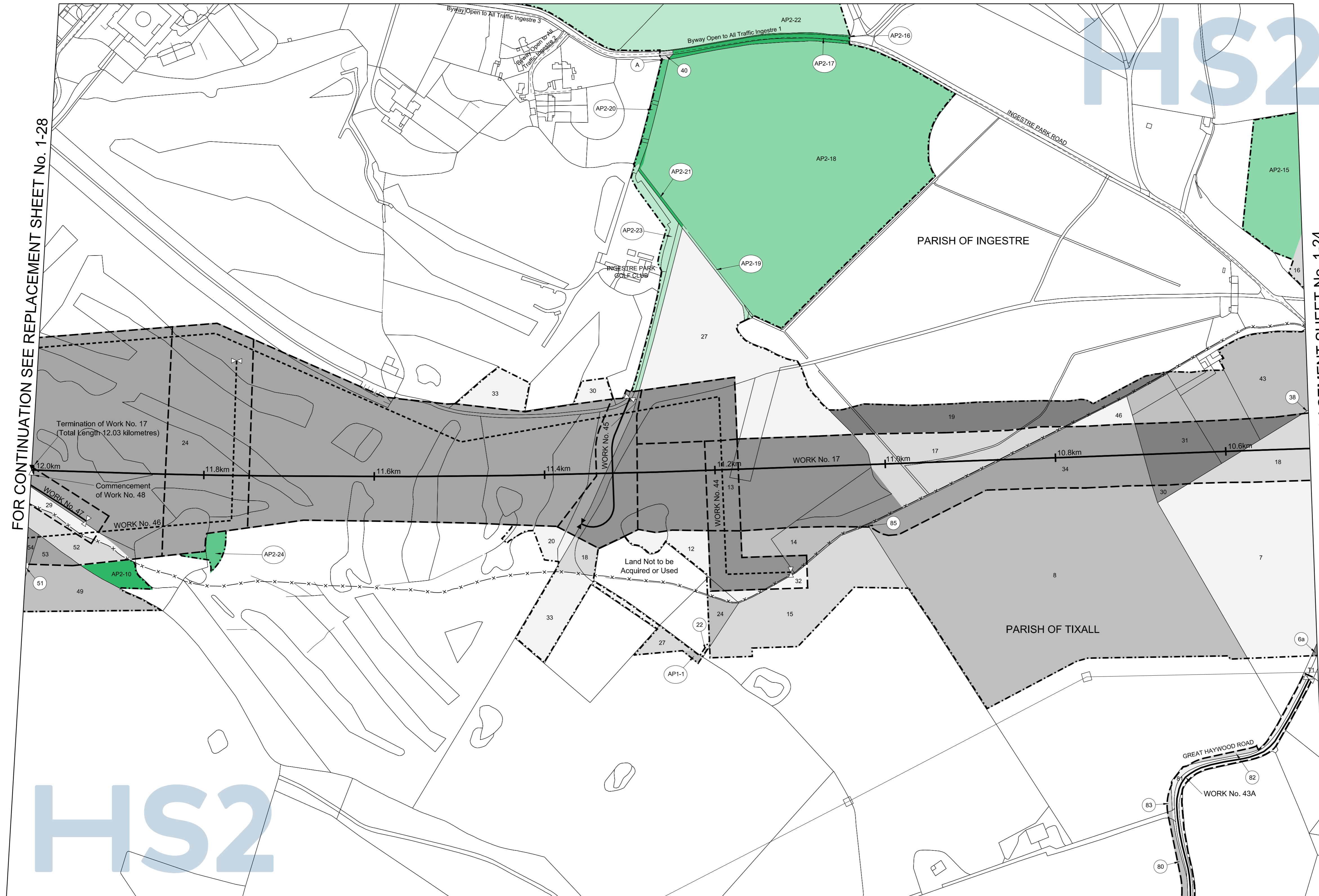
FEBRUARY 2019 AMENDMENTS TO THIS SHEET ARE AS FOLLOWS :-

Plots AP2-15, AP2-16, AP2-17, AP2-18, AP2-19, AP2-20, AP2-21, AP2-22, AP2-23 and AP2-24 added in the Parish of Ingestre
 Plots AP1-1 and AP1-2 removed in the Parish of Ingestre
 Plots 32 and 38 removed in the Parish of Ingestre
 Plot AP2-10 added in the Parish of Tixall
 Plot 6a added in the Parish of Tixall
 Plot 6 removed in the Parish of Tixall

MARCH 2018 AMENDMENTS TO THIS SHEET ARE AS FOLLOWS :-

Plots AP1-1 and AP1-2 added in the Parish of Ingestre
 Plot AP1-1 added in the Parish of Tixall
 Plot 19 removed in the Parish of Tixall

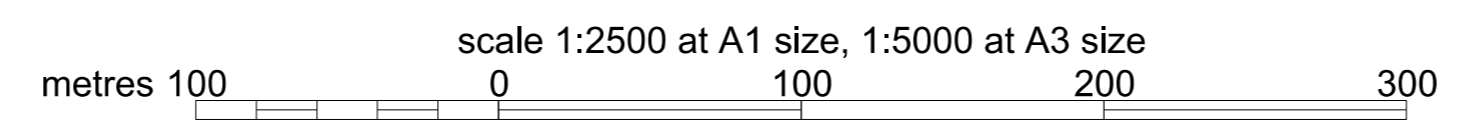
FOR CONTINUATION SEE ADDITIONAL SHEET No. 1-26A




FOR CONTINUATION SEE REPLACEMENT SHEET No. 1-28

FOR CONTINUATION SEE REPLACEMENT SHEET No. 1-24

FOR CONTINUATION SEE SHEET No. 1-27



COUNTY OF STAFFORDSHIRE BOROUGH OF STAFFORD PLAN



ADDITIONAL SHEET No. 1-26A

IN PARLIAMENT - SESSION 2017-19

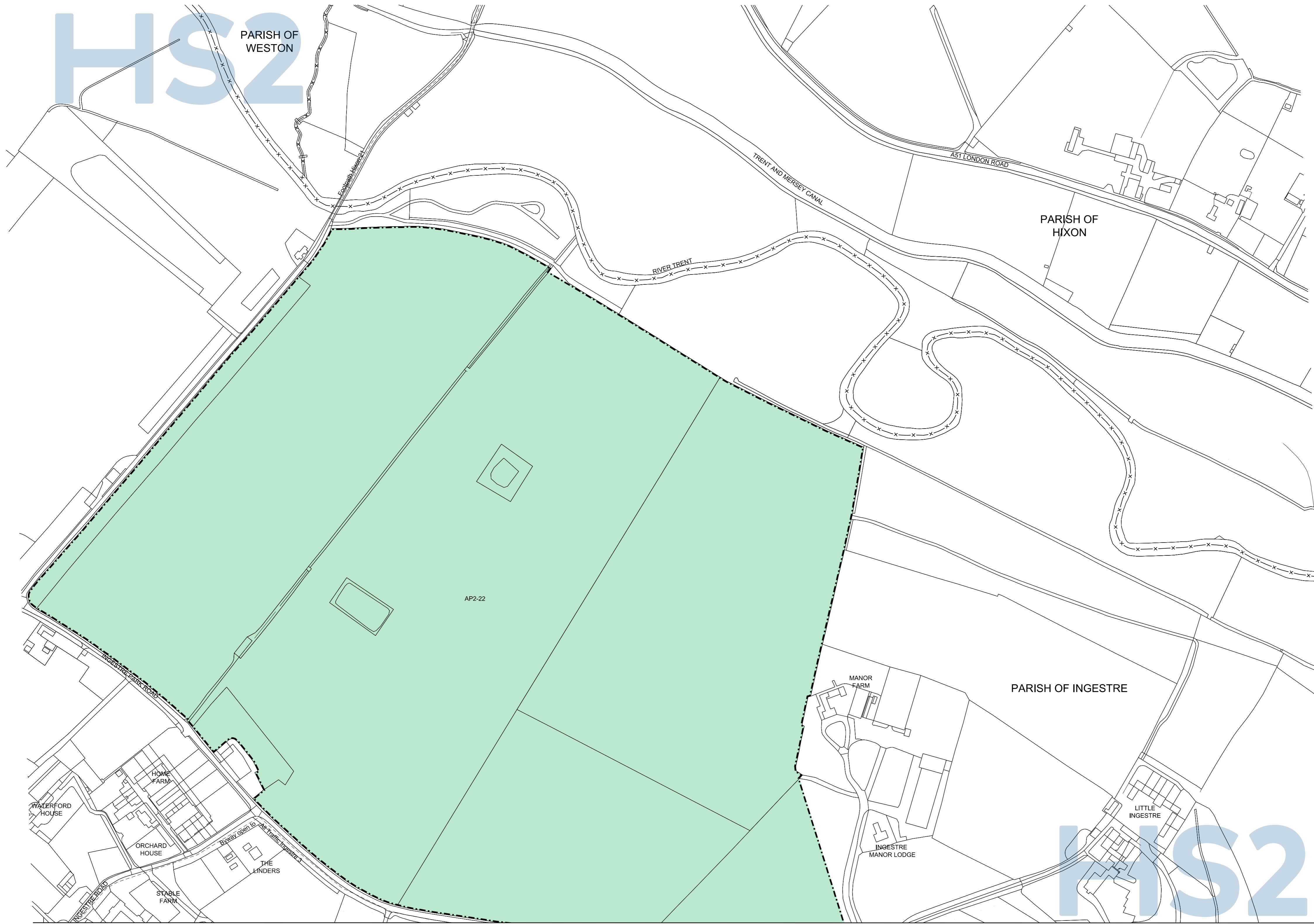
HIGH SPEED RAIL
(WEST MIDLANDS - CREWE)

ADDITIONAL PROVISION
(FEBRUARY 2019)

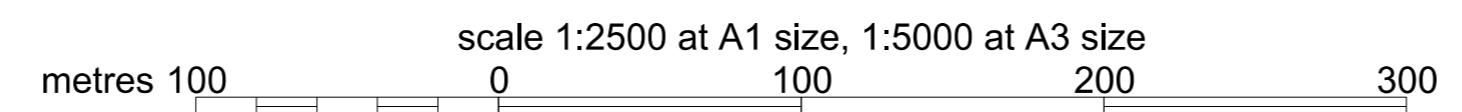
Additional Land

The area enclosed by any limit of deviation or by any limit of land to be acquired or used is the area extending to the outer edge of the line marking those limits.

This map is based upon Ordnance Survey material with the permission of Ordnance Survey on behalf of the controller of Her Majesty's stationery office crown copyright. Unauthorised reproduction infringes crown copyright and may lead to prosecution or civil proceedings (Ordnance Survey Licence number 100049190)



FOR CONTINUATION SEE REPLACEMENT SHEET No. 1-26



COUNTY OF STAFFORDSHIRE BOROUGH OF STAFFORD PLAN

REPLACEMENT SHEET No. 1-28

IN PARLIAMENT - SESSION 2017-19

HIGH SPEED RAIL
(WEST MIDLANDS - CREWE)

ADDITIONAL PROVISION
(FEBRUARY 2019)

Work No. 44 (Fuel Pipeline)
Work No. 46 (Gas Main)
Work No. 47 (Bridge)
Work No. 48 (Railway)
Works Nos. 49, 49A (Access Roads)

For Section of Work No. 44 see Sheet No. 2-24
For Section of Work No. 46 see Sheet No. 2-24
For Section of Work No. 47 see Sheet No. 2-24
For Section of Work No. 48 see Sheet No. 2-25
For Section of Work No. 49 see Replacement Sheet No. 2-28
For Section of Work No. 49A see Replacement Sheet No. 2-28

The area enclosed by any limit of deviation or by any limit of land to be acquired or used is the area extending to the outer edge of the line marking those limits

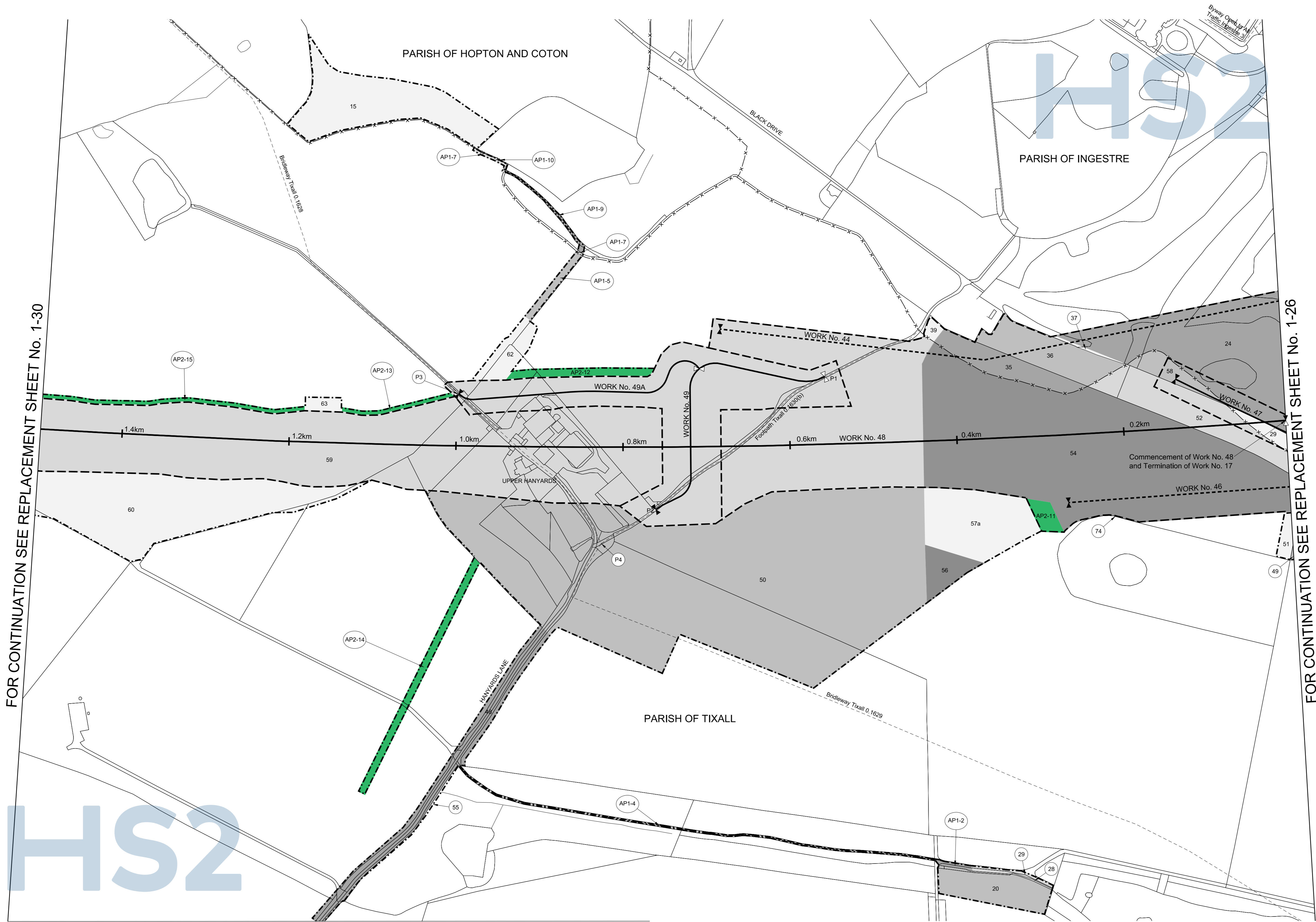
This map is based upon Ordnance Survey material with the permission of Ordnance Survey on behalf of the controller of Her Majesty's Stationery Office crown copyright. Unauthorised reproduction infringes crown copyright and may lead to prosecution or civil proceedings (Ordnance Survey Licence number 100049190)

FEBRUARY 2019 AMENDMENTS TO THIS SHEET ARE AS FOLLOWS :-

Plots AP2-11, AP2-12, AP2-13, AP2-14 and AP2-15 added in the Parish of Tixall
Plot 57a added in the Parish of Tixall
Plot 57 removed in the Parish of Tixall

MARCH 2018 AMENDMENTS TO THIS SHEET ARE AS FOLLOWS :-

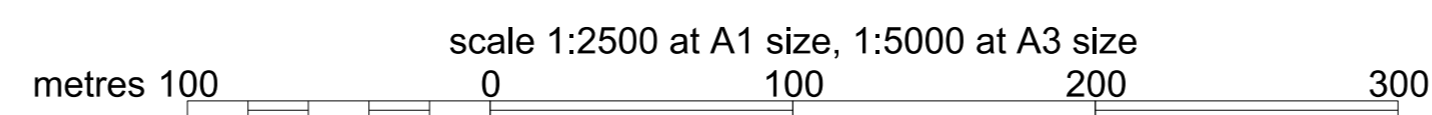
Plots AP1-7, AP1-9 and AP1-10 added in the Parish of Hopton and Coton
Plots 4, 5 and 12 removed in the Parish of Hopton and Coton
Plots AP1-2, AP1-4, AP1-5 and AP1-7 added in the Parish of Tixall
Plots 41, 45, 65 and 68 removed in the Parish of Tixall




FOR CONTINUATION SEE REPLACEMENT SHEET No. 1-30

FOR CONTINUATION SEE REPLACEMENT SHEET No. 1-26

FOR CONTINUATION SEE REPLACEMENT SHEET No. 1-29

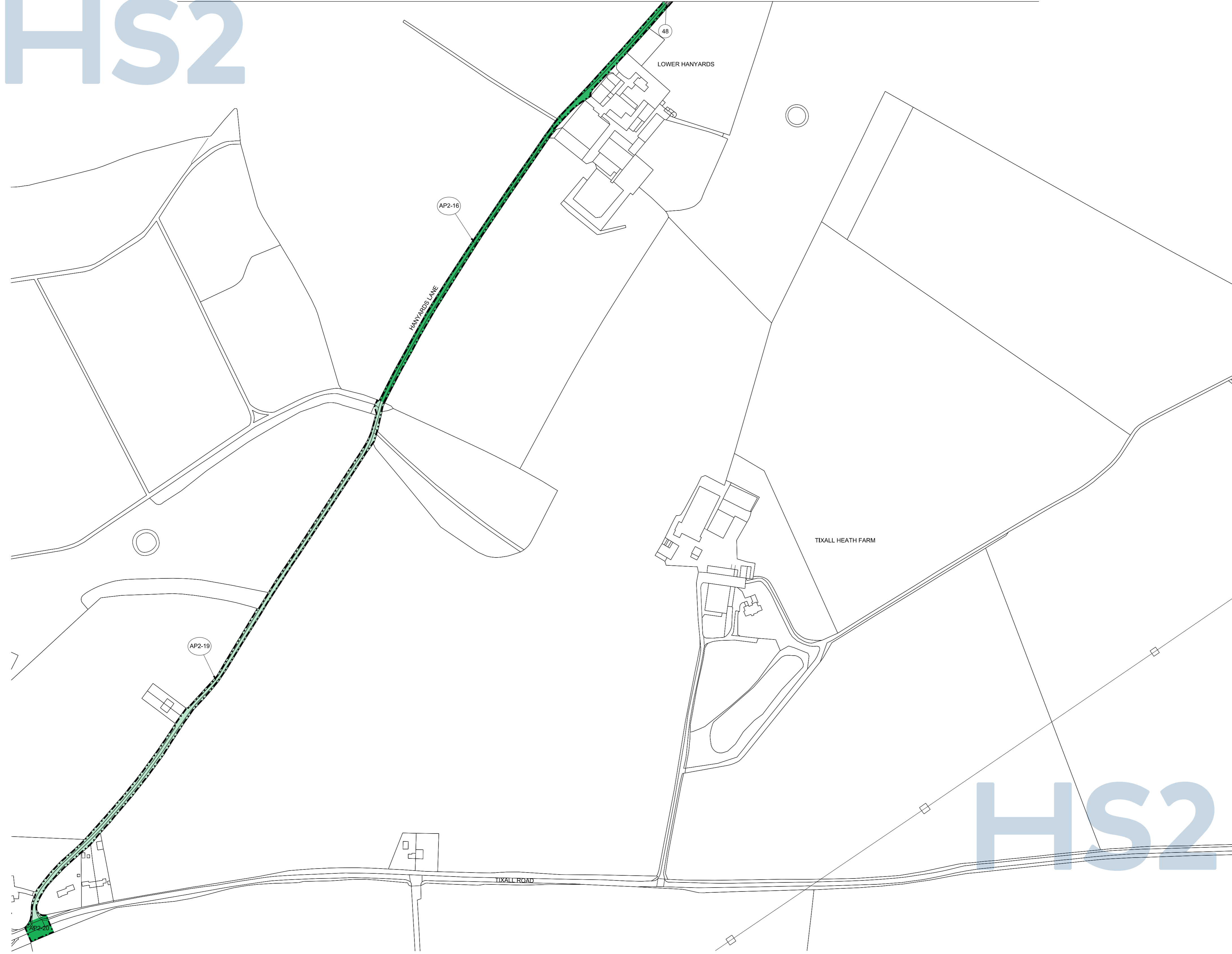


COUNTY OF STAFFORDSHIRE
 BOROUGH OF STAFFORD
 PARISH OF TIXALL
 PLAN



FOR CONTINUATION SEE REPLACEMENT SHEET No. 1-28

HS2



scale 1:2500 at A1 size, 1:5000 at A3 size
 metres 100 0 100 200 300

REPLACEMENT SHEET No. 1-29
 IN PARLIAMENT - SESSION 2017-19
 HIGH SPEED RAIL
 (WEST MIDLANDS - CREWE)
 ADDITIONAL PROVISION
 (FEBRUARY 2019)
 Additional Land

The area enclosed by any limit of deviation or by any limit of land to be acquired or used is the area extending to the outer edge of the line marking those limits

This map is based upon Ordnance Survey material with the permission of Ordnance Survey on behalf of the controller of Her Majesty's stationery office crown copyright. Unauthorised reproduction infringes crown copyright and may lead to prosecution or civil proceedings (Ordnance Survey Licence number 100049190)

FEBRUARY 2019 AMENDMENTS TO THIS SHEET ARE AS FOLLOWS :-

Plots AP2-16, AP2-19 and AP2-20 added in the Parish of Tixall
 Plot AP1-3 removed in the Parish of Tixall

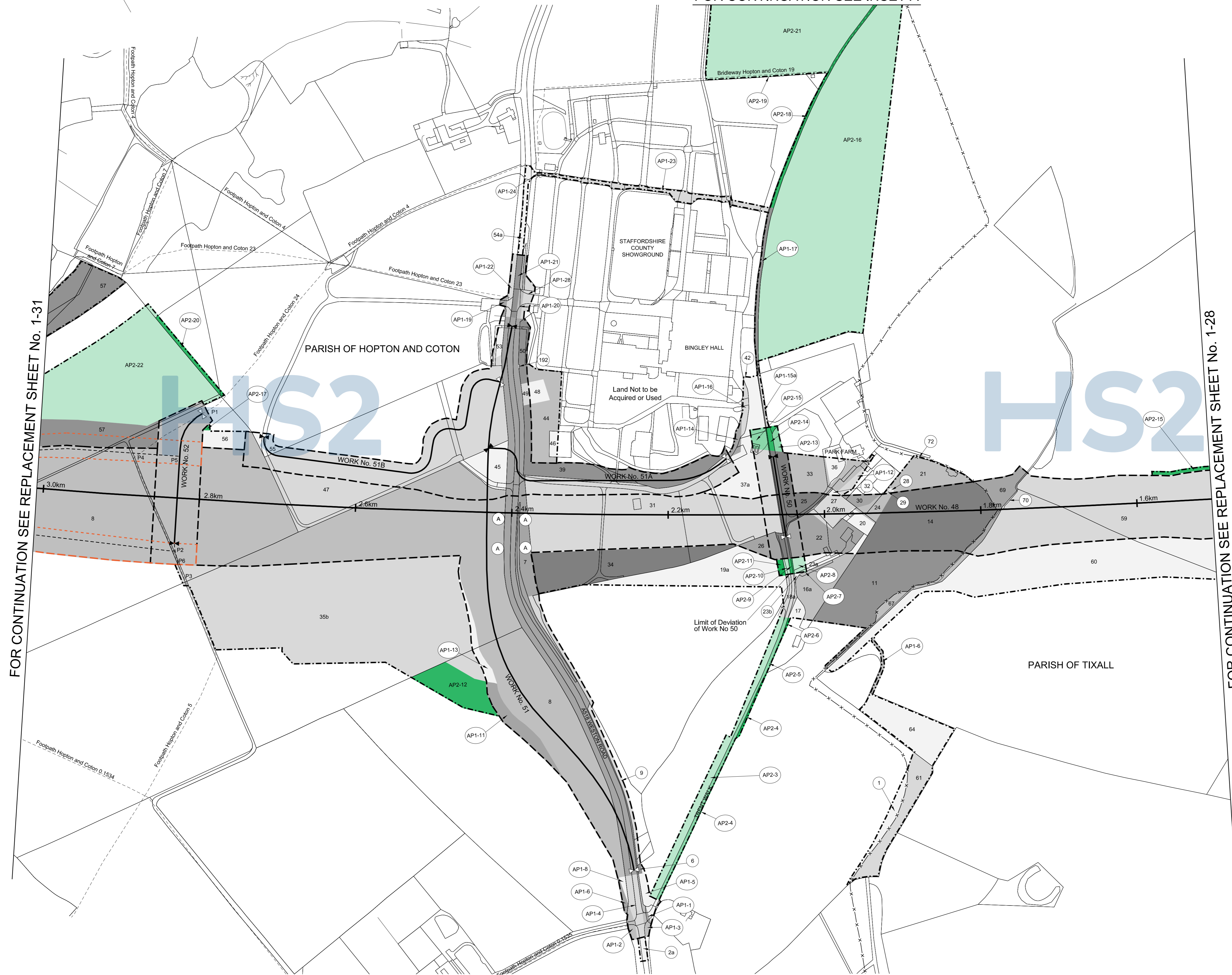
MARCH 2018 AMENDMENTS TO THIS SHEET ARE AS FOLLOWS :-

Plot AP1-3 added in the Parish of Tixall
 Plot 48a removed in the Parish of Tixall

HS2

COUNTY OF STAFFORDSHIRE BOROUGH OF STAFFORD PLAN

FOR CONTINUATION SEE INSET A



FOR CONTINUATION SEE REPLACEMENT SHEET No. 1-31

FOR CONTINUATION SEE REPLACEMENT SHEET No. 1-28

REPLACEMENT SHEET No. 1-30

IN PARLIAMENT - SESSION 2017-19

HIGH SPEED RAIL
(WEST MIDLANDS - CREWE)

ADDITIONAL PROVISION
(FEBRUARY 2019)

Work No. 48 (Railway)
Works Nos. 50, 51A, 51B, 52 (Access Roads)
Work No. 51 (Road)
Work No. 51C (Highway Widening)

For Section of Work No. 48 see Sheet No. 2-25
For Section of Work No. 50 see Replacement Sheet No. 2-28
For Section of Work No. 51 see Replacement Sheet No. 2-28
For Section of Work No. 51A see Replacement Sheet No. 2-28
For Section of Work No. 51B see Replacement Sheet No. 2-28
For Section of Work No. 51C see Replacement Sheet No. 2-28
For Section of Work No. 52 see Replacement Sheet No. 2-29

The area enclosed by any limit of deviation or by any limit of land to be acquired or used is the area extending to the outer edge of the line marking those limits

This map is based upon Ordnance Survey material with the permission of Ordnance Survey on behalf of the controller of Her Majesty's stationery office crown copyright. Unauthorised reproduction infringes crown copyright and may lead to prosecution or civil proceedings (Ordnance Survey Licence number 100049190)

FEBRUARY 2019 AMENDMENTS TO THIS SHEET ARE AS FOLLOWS :-

Work No. 51C added
Inset A added
Inset added

Plots AP2-1, AP2-2, AP2-3, AP2-4, AP2-5, AP2-6, AP2-7, AP2-8, AP2-9, AP2-10, AP2-11, AP2-12, AP2-13, AP2-14, AP2-15, AP2-16, AP2-17, AP2-18, AP2-19, AP2-20, AP2-21 and AP2-22 added in the Parish of Hopton and Coton

Plots 16a, 18a, 19a, 23a, 23b, 35b, 37a and AP1-15a added in the Parish of Hopton and Coton

Plots 10, 13, 16, 18, 19, 23, 35a, 37, 51 and AP1-15 removed in the Parish of Hopton and Coton

Plots AP2-1, AP2-2 and AP2-3 added in the Town of Stafford

Plot AP2-15 added in the Parish of Tixall

MARCH 2018 AMENDMENTS TO THIS SHEET ARE AS FOLLOWS :-

Plots AP1-1, AP1-2, AP1-3, AP1-4, AP1-5, AP1-6, AP1-8, AP1-11, AP1-12, AP1-13, AP1-14, AP1-15, AP1-16, AP1-17, AP1-18, AP1-19, AP1-20, AP1-21, AP1-22, AP1-23 and AP1-24 added in the Parish of Hopton and Coton

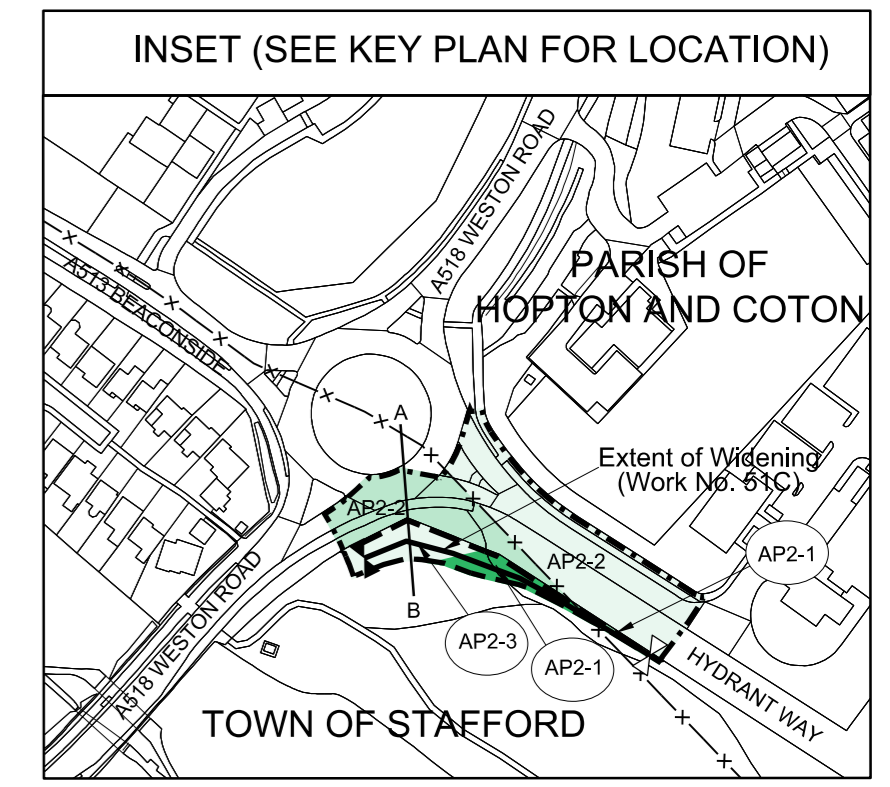
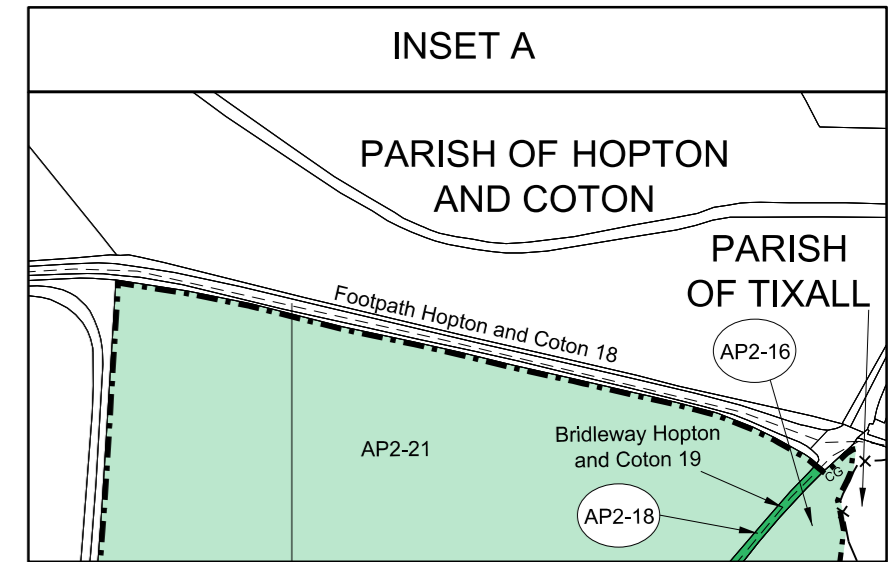
Plots 2a, 35a and 54a added in the Parish of Hopton and Coton

Plots 2, 3, 35, 38, 40, 41, 52, 54 and 58 removed in the Parish of Hopton and Coton

Plot AP1-6 added in the Parish of Tixall

Plot 66 removed in the Parish of Tixall

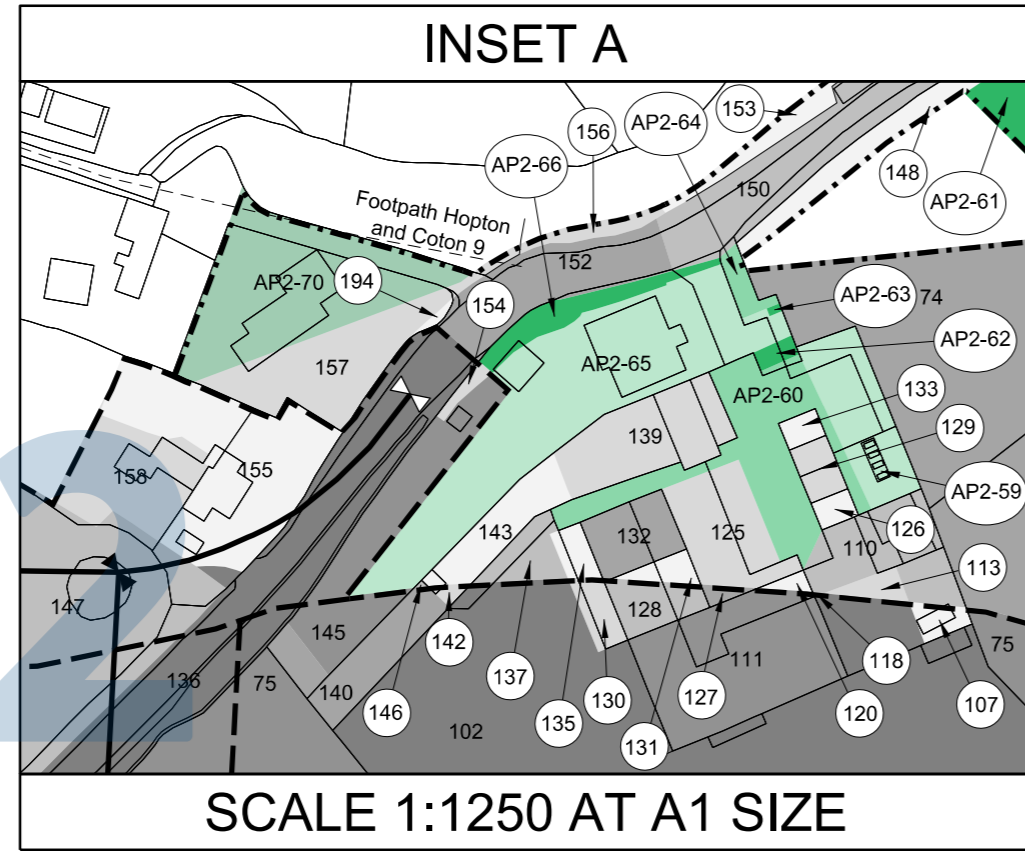
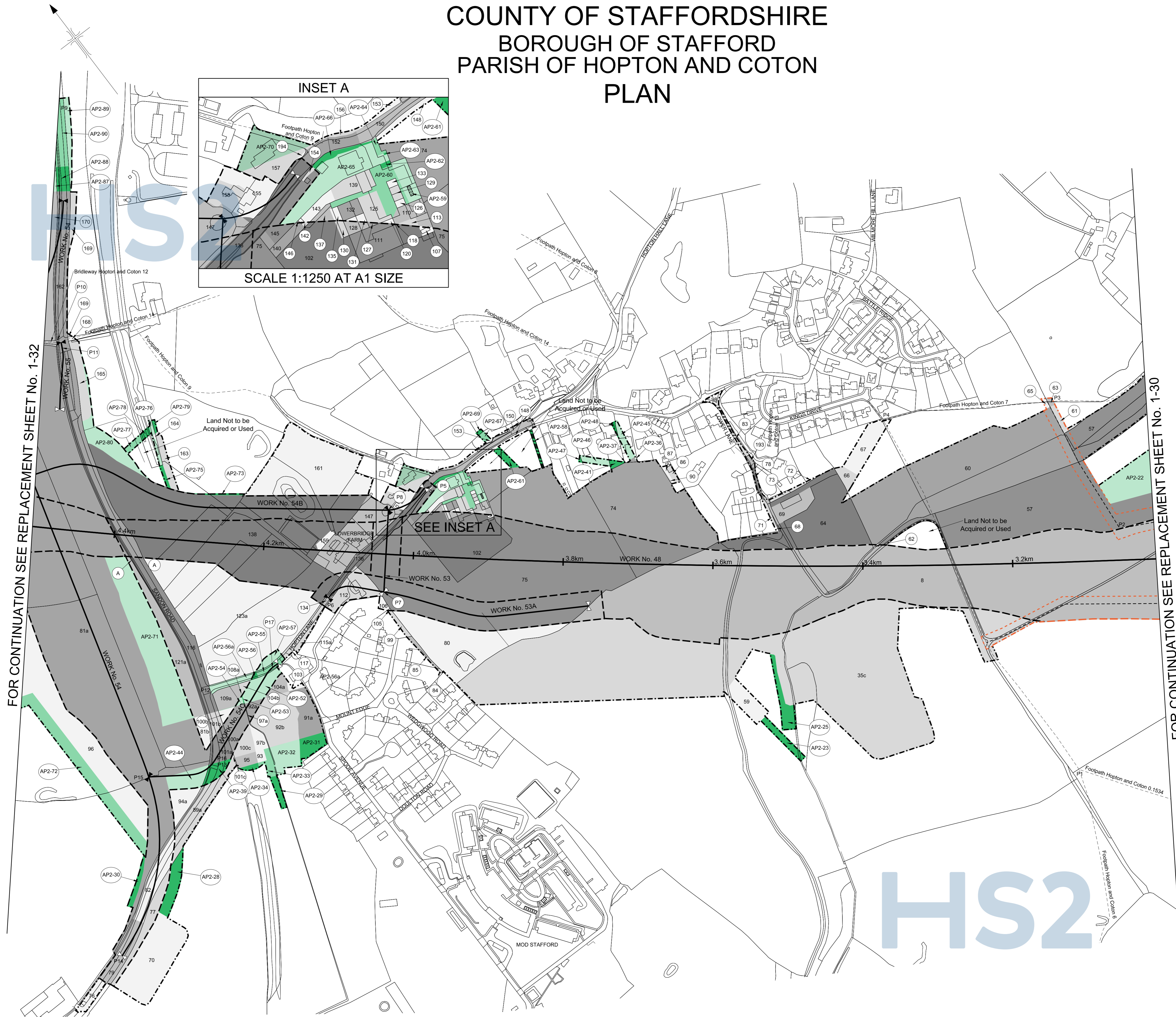
Footpath Hopton and Coton 0.1534 label added



scale 1:2500 at A1 size, 1:5000 at A3 size

metres 100 0 100 200 300

COUNTY OF STAFFORDSHIRE BOROUGH OF STAFFORD PARISH OF HOPTON AND COTON PLAN



REPLACEMENT SHEET No. 1-31

IN PARLIAMENT - SESSION 2017-19

HIGH SPEED RAIL
(WEST MIDLANDS - CREWE)

ADDITIONAL PROVISION
(FEBRUARY 2019)

Work No. 48 (Railway)
Work No. 53 (Bridge)
Works Nos. 54, 54B, 54C (Roads)
Works Nos. 53A, 55 (Access Roads)

For Section of Work No. 48 see Sheet No. 2-26
For Section of Work No. 53 see Replacement Sheet No. 2-29
For Section of Work No. 53A see Replacement Sheet No. 2-29
For Section of Work No. 54 see Replacement Sheet No. 2-29
For Section of Work No. 54C see Replacement Sheet No. 2-29
For Section of Work No. 54B see Replacement Sheet No. 2-29
For Section of Work No. 55 see Sheet No. 2-30

The area enclosed by any limit of deviation or by any limit of land to be acquired or used is the area extending to the outer edge of the line marking those limits

This map is based upon Ordnance Survey material with the permission of Ordnance Survey on behalf of the controller of Her Majesty's stationery office crown copyright. Unauthorised reproduction infringes crown copyright and may lead to prosecution or civil proceedings (Ordnance Survey Licence number 100049190)

FEBRUARY 2019 AMENDMENTS TO THIS SHEET ARE AS FOLLOWS :-

Work No. 54C added
Work No. 54A removed
Plots AP2-22, AP2-23, AP2-25, AP2-28, AP2-29, AP2-30, AP2-31, AP2-32, AP2-33, AP2-34, AP2-36, AP2-37, AP2-39, AP2-41, AP2-44, AP2-45, AP2-46, AP2-47, AP2-48, AP2-52, AP2-53, AP2-54, AP2-55, AP2-56, AP2-56a, AP2-57, AP2-58, AP2-59, AP2-60, AP2-61, AP2-62, AP2-63, AP2-64, AP2-65, AP2-66, AP2-67, AP2-69, AP2-70, AP2-71, AP2-72, AP2-73, AP2-75, AP2-76, AP2-77, AP2-78, AP2-79, AP2-80, AP2-87, AP2-88, AP2-89 and AP2-90 added in the Parish of Hopton and Coton

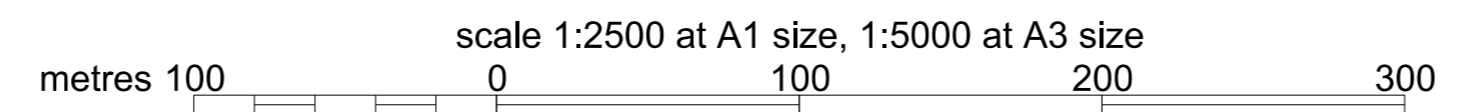
Plots 35c, 81a, 81b, 89a, 91a, 92a, 92b, 94a, 97a, 97b, 100a, 100b, 100c, 101a, 101b, 101c, 104a, 104b, 108a, 109a, 115a, 121a and 123a added in the Parish of Hopton and Coton

Plots 35a, 81, 89, 91, 92, 94, 97, 100, 101, 104, 108, 109, 114, 115, 119, 121, 122, 123, 124, 141, 144, 149, 151, 172, 173, 174 and 190 removed in the Parish of Hopton and Coton

Point P17 added
Points P9 and P12 moved

MARCH 2018 AMENDMENTS TO THIS SHEET ARE AS FOLLOWS :-

Plot 35a added in the Parish of Hopton and Coton
Plot 35 removed in the Parish of Hopton and Coton



COUNTY OF STAFFORDSHIRE BOROUGH OF STAFFORD PLAN

REPLACEMENT SHEET No. 1-32

IN PARLIAMENT - SESSION 2017-19

HIGH SPEED RAIL
(WEST MIDLANDS - CREWE)

ADDITIONAL PROVISION
(FEBRUARY 2019)

Work No. 48 (Railway)
Works Nos. 56, 56A, 59 (Access Roads)
Works Nos. 54, 54B, 60 (Roads)
Work No. 57 (Fuel Pipeline)
Work No. 58 (Gas Main)

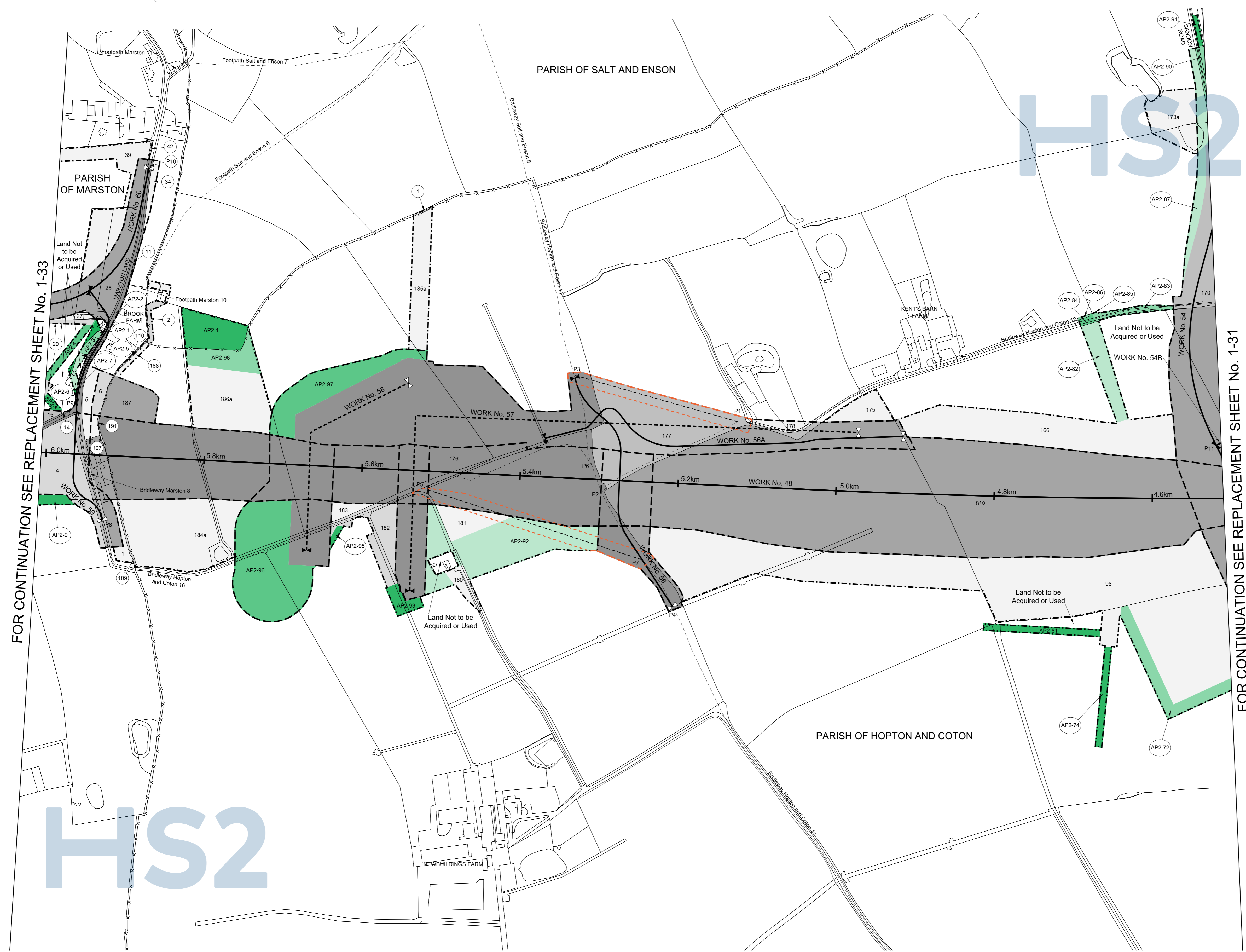
For Section of Work No. 48 see Sheet No. 2-26
For Section of Work No. 54 see Replacement Sheet No. 2-29
For Section of Work No. 54B see Sheet No. 2-30
For Section of Work No. 56 see Sheet No. 2-30
For Section of Work No. 56A see Sheet No. 2-30
For Section of Work No. 57 see Sheet No. 2-30
For Section of Work No. 58 see Sheet No. 2-30
For Section of Work No. 59 see Sheet No. 2-30
For Section of Work No. 60 see Replacement Sheet No. 2-31

The area enclosed by any limit of deviation or by any limit of land to be acquired or used is the area extending to the outer edge of the line marking those limits

This map is based upon Ordnance Survey material with the permission of Ordnance Survey on behalf of the controller of Her Majesty's stationery office crown copyright. Unauthorised reproduction infringes crown copyright and may lead to prosecution or civil proceedings (Ordnance Survey Licence number 100049190)

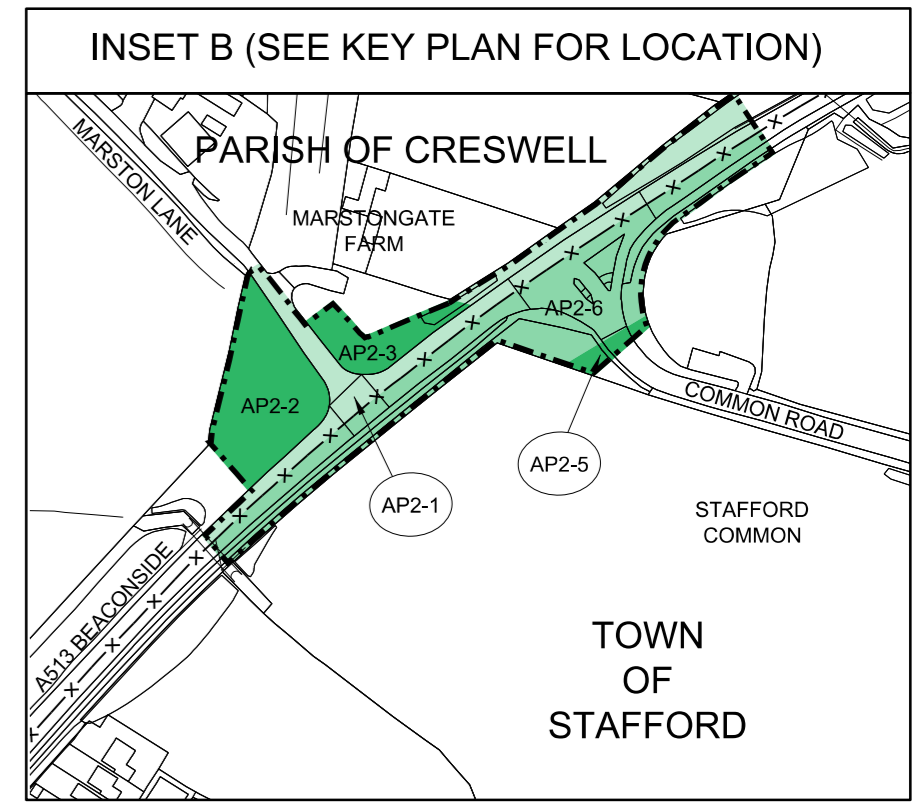
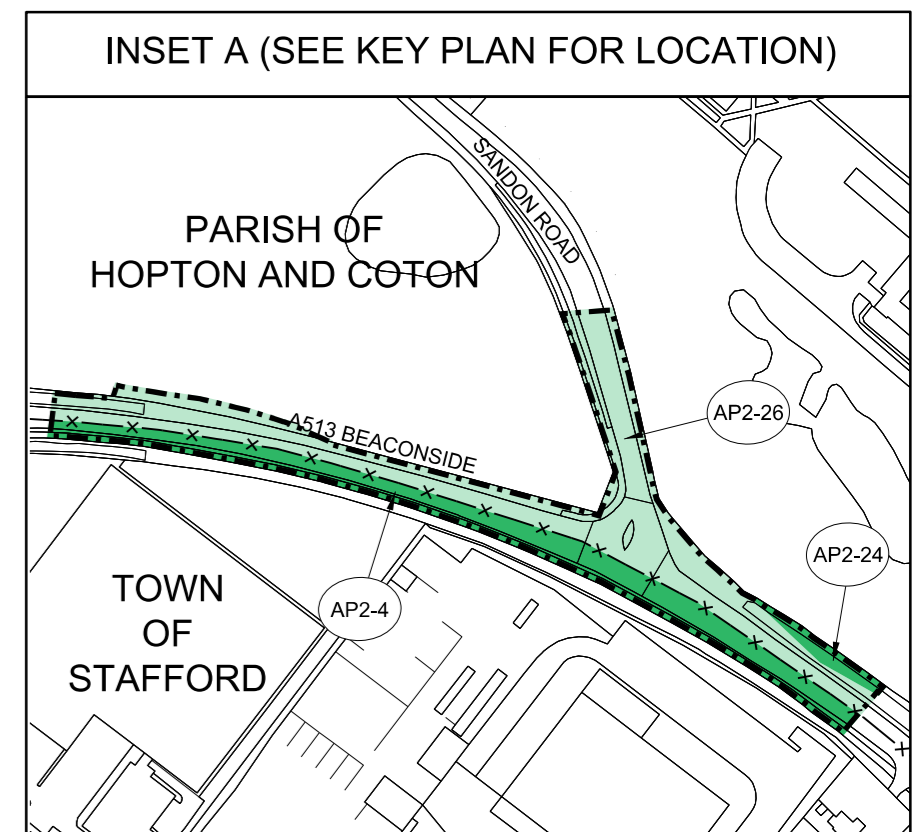
AMENDMENTS TO THIS SHEET ARE AS FOLLOWS :-

Plots AP2-24, AP2-26, AP2-72, AP2-74, AP2-81, AP2-82, AP2-83, AP2-84, AP2-85, AP2-86, AP2-87, AP2-90, AP2-91, AP2-92, AP2-93, AP2-95, AP2-96, AP2-97 and AP2-98 added in the Parish of Hopton and Coton
Plots 81a, 173a, 184a, 185a and 186a added in the Parish of Hopton and Coton
Plots 81, 167, 171, 173, 174, 179, 184, 185 and 186 removed in the Parish of Hopton and Coton
Plot AP2-1 added in the Parish of Salt and Enson
Plots AP2-1, AP2-2, AP2-3, AP2-4, AP2-5, AP2-6, AP2-7, AP2-8 and AP2-9 added in the Parish of Marston
Plots AP2-4, AP2-5 and AP2-6 added in the Town of Stafford
Plots AP2-1, AP2-2 and AP2-3 added in the Parish of Creswell
Insets A and B added



FOR CONTINUATION SEE REPLACEMENT SHEET No. 1-33

FOR CONTINUATION SEE REPLACEMENT SHEET No. 1-31



scale 1:2500 at A1 size, 1:5000 at A3 size
metres 100 0 100 200 300

COUNTY OF STAFFORDSHIRE BOROUGH OF STAFFORD PLAN

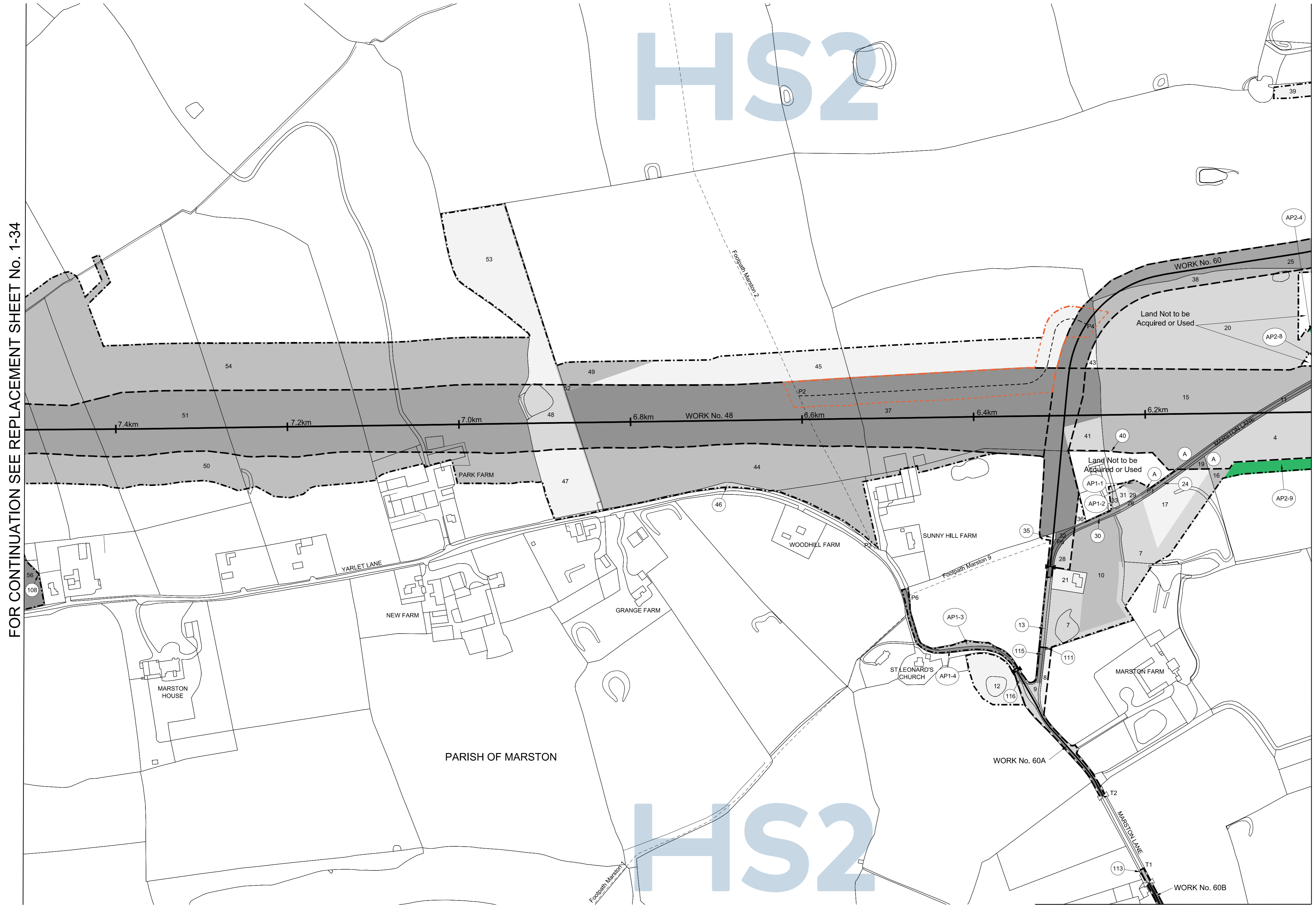
REPLACEMENT SHEET No. 1-33
IN PARLIAMENT - SESSION 2017-19
HIGH SPEED RAIL
(WEST MIDLANDS - CREWE)
ADDITIONAL PROVISION
(FEBRUARY 2019)
Work No. 48 (Railway)
Works Nos. 60, 60A, 60B (Roads)
For Section of Work No. 48 see Sheet No. 2-27
For Section of Work No. 60 see Replacement Sheet No. 2-31
For Section of Work No. 60A see Replacement Sheet No. 2-31
For Section of Work No. 60B see Replacement Sheet No. 2-31

The area enclosed by any limit of deviation or by any limit of land to be acquired or used is the area extending to the outer edge of the line marking those limits

This map is based upon Ordnance Survey material with the permission of Ordnance Survey on behalf of the controller of Her Majesty's stationery office crown copyright. Unauthorised reproduction infringes crown copyright and may lead to prosecution or civil proceedings (Ordnance Survey Licence number 100049190)

FEBRUARY 2019 AMENDMENTS TO THIS SHEET ARE AS FOLLOWS :-
Plots AP2-4, AP2-8 and AP2-9 added in the Parish of Marston

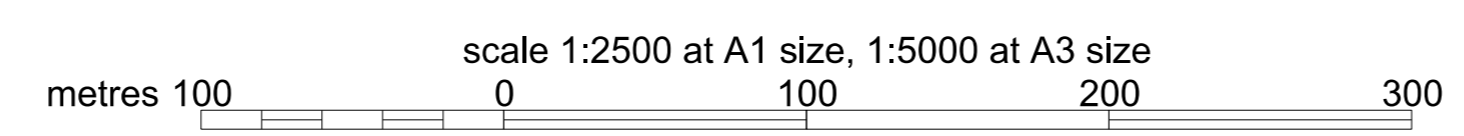
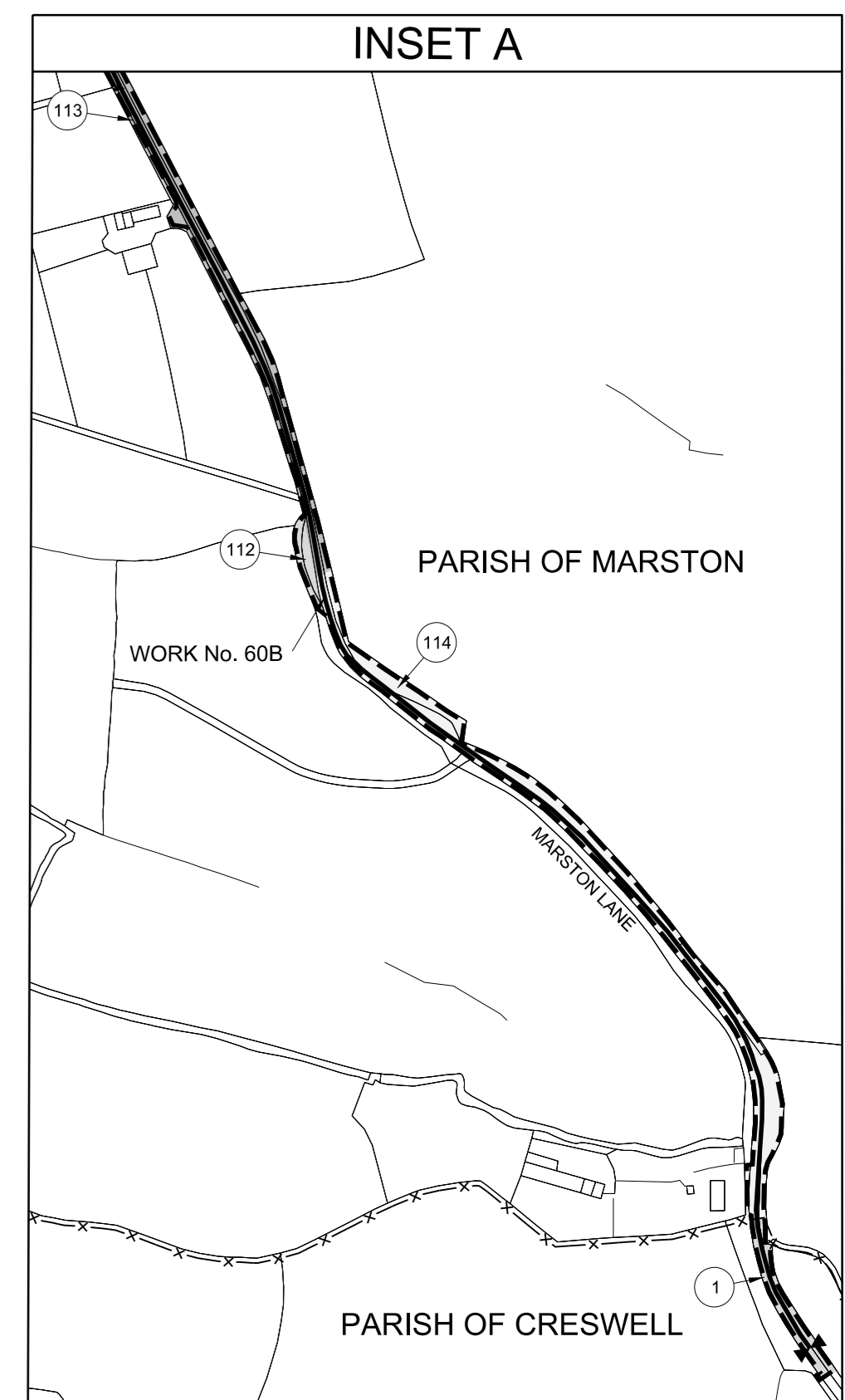
MARCH 2018 AMENDMENTS TO THIS SHEET ARE AS FOLLOWS :-
Plots AP1-1, AP1-2, AP1-3 and AP1-4 added in the Parish of Marston
Access point added at Marston Lane
Point P1 relocated
Points T1 and T2 added



FOR CONTINUATION SEE REPLACEMENT SHEET No. 1-34

FOR CONTINUATION SEE REPLACEMENT SHEET No. 1-32

FOR CONTINUATION SEE INSET A



COUNTY OF STAFFORDSHIRE BOROUGH OF STAFFORD PLAN

REPLACEMENT SHEET No. 1-34

IN PARLIAMENT - SESSION 2017-19

HIGH SPEED RAIL
(WEST MIDLANDS - CREWE)

ADDITIONAL PROVISION
(FEBRUARY 2019)

Work No. 48 (Railway)
Work No. 61 (Road)
Work No. 61A (Temporary Road)
Work No. 61C (Access Road)

For Section of Work No. 48 see Sheet No. 2-27
For Section of Work No. 61 see Replacement Sheet No. 2-31
For Section of Work No. 61A see Replacement Sheet No. 2-32
For Section of Work No. 61C see Replacement Sheet No. 2-32

The area enclosed by any limit of deviation or by any limit of land to be acquired or used is the area extending to the outer edge of the line marking those limits

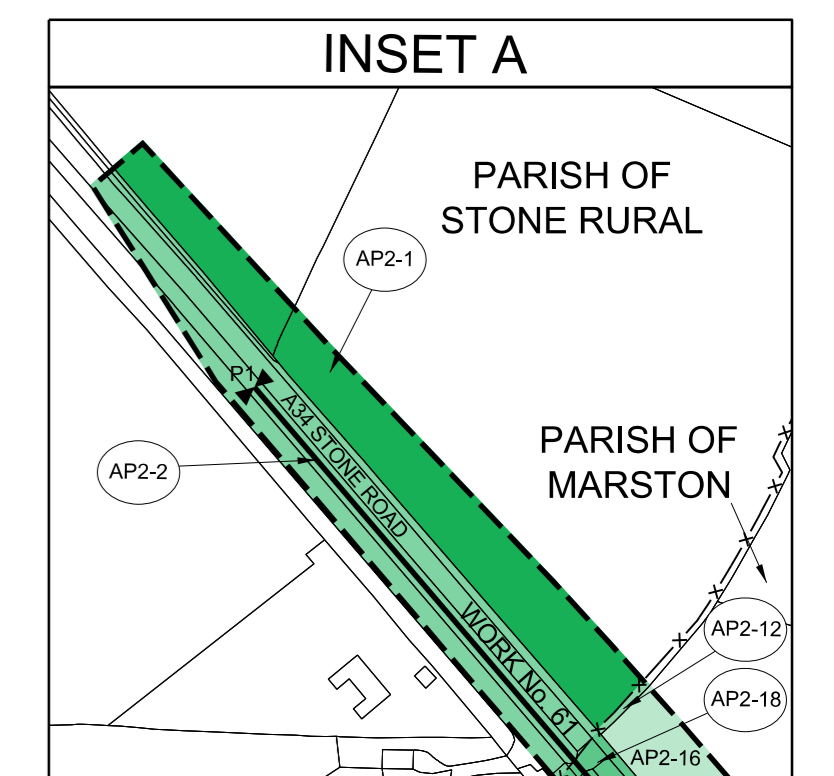
This map is based upon Ordnance Survey material with the permission of Ordnance Survey on behalf of the controller of Her Majesty's stationery office crown copyright. Unauthorised reproduction infringes crown copyright and may lead to prosecution or civil proceedings (Ordnance Survey Licence number 100049190)

FEBRUARY 2019 AMENDMENTS TO THIS SHEET ARE AS FOLLOWS :-

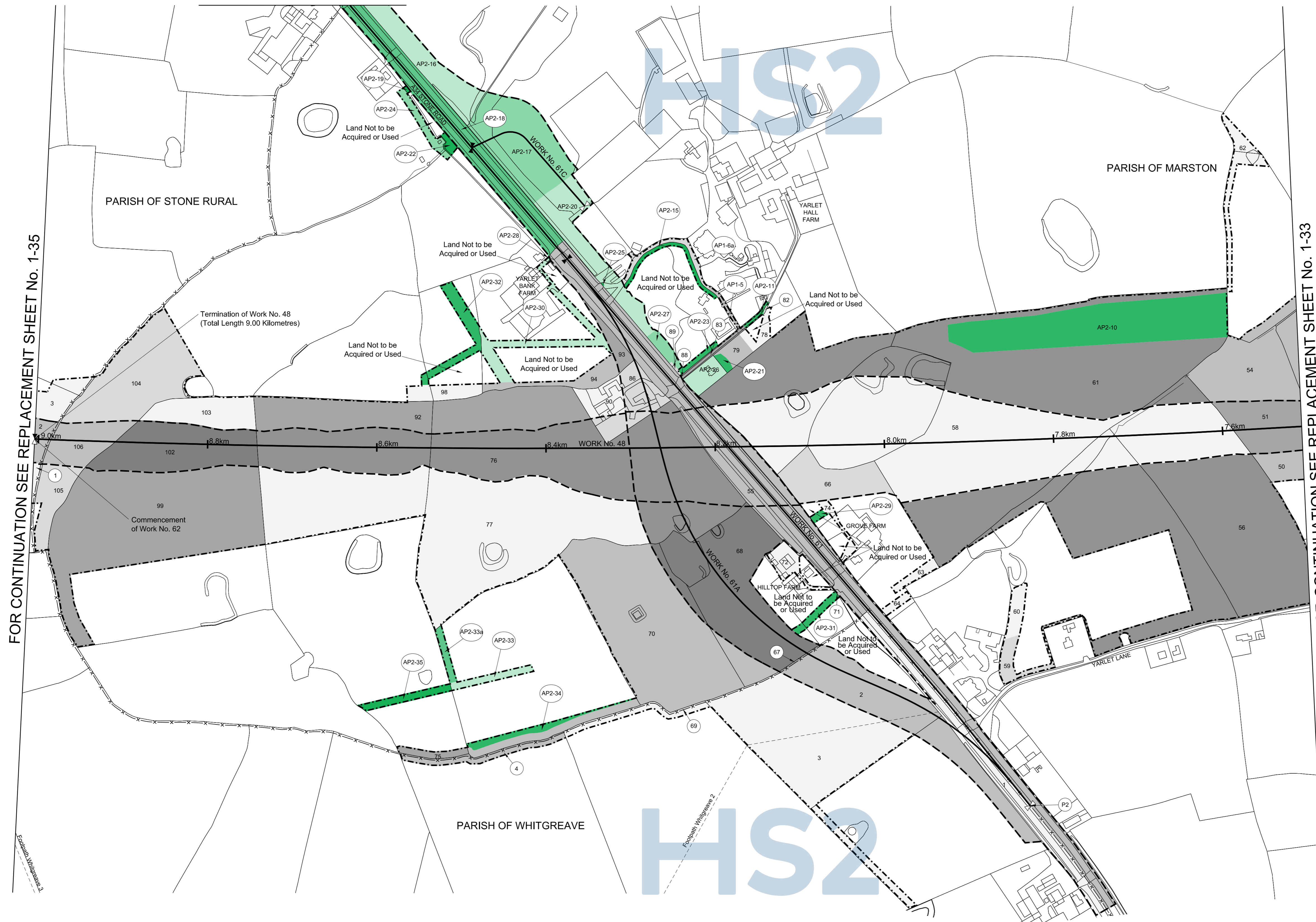
Work No. 61 amended
Work No. 61C added
Plots AP2-10, AP2-11, AP2-12, AP2-15, AP2-16, AP2-17, AP2-18, AP2-19, AP2-20, AP2-21, AP2-22, AP2-23, AP2-24, AP2-25, AP2-26, AP2-27, AP2-28, AP2-29, AP2-30, AP2-31, AP2-32, AP2-33, AP2-33a, AP2-34 and AP2-35 added in the Parish of Marston
Plot AP1-6a added in the Parish of Marston
Plots AP1-6 and AP1-7 removed in the Parish of Marston
Plots 80, 81, 85, 97, 100 and 101 removed in the Parish of Marston
Plots AP2-1 and AP2-2 added in the Parish of Stone Rural
Inset A added
Point P1 moved

MARCH 2018 AMENDMENTS TO THIS SHEET ARE AS FOLLOWS :-

Plots AP1-5, AP1-6 and AP1-7 added in the Parish of Marston
Plots 84, 91 and 96 removed in the Parish of Marston



FOR CONTINUATION SEE INSET A

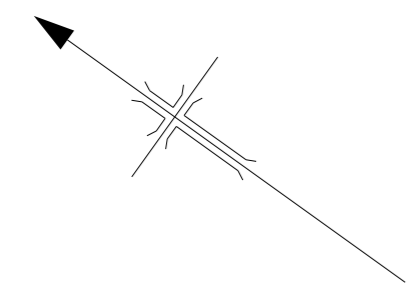


FOR CONTINUATION SEE REPLACEMENT SHEET No. 1-35

FOR CONTINUATION SEE REPLACEMENT SHEET No. 1-33

scale 1:2500 at A1 size, 1:5000 at A3 size
metres 100 0 100 200 300

COUNTY OF STAFFORDSHIRE BOROUGH OF STAFFORD PLAN



REPLACEMENT SHEET No. 1-35

IN PARLIAMENT - SESSION 2017-19

HIGH SPEED RAIL
(WEST MIDLANDS - CREWE)

ADDITIONAL PROVISION
(FEBRUARY 2019)

Work No. 62 (Railway)
Work No. 63 (Gas Main)
Work No. 64 (Access Road)

For Section of Work No. 62 see Sheet No. 2-33
For Section of Work No. 63 see Replacement Sheet No. 2-35
For Section of Work No. 64 see Replacement Sheet No. 2-35

The area enclosed by any limit of deviation or by any limit of land to be acquired or used is the area extending to the outer edge of the line marking those limits

This map is based upon Ordnance Survey material with the permission of Ordnance Survey on behalf of the controller of Her Majesty's Stationery Office crown copyright. Unauthorised reproduction infringes crown copyright and may lead to prosecution or civil proceedings (Ordnance Survey Licence number 100049190)

FEBRUARY 2019 AMENDMENTS TO THIS SHEET ARE AS FOLLOWS :-

Work No. 64 amended

Plots AP2-2, AP2-3 and AP2-4 added in the Parish of Whitgreave

Plots AP2-3, AP2-4, AP2-5, AP2-6, AP2-8, AP2-9, AP2-10, AP2-11, AP2-13, AP2-15, AP2-16, AP2-17, AP2-18, AP2-19, AP2-20, AP2-21 and AP2-22 added in the Parish of Stone Rural

Plots 10a, 11a and 19a added in the Parish of Stone Rural

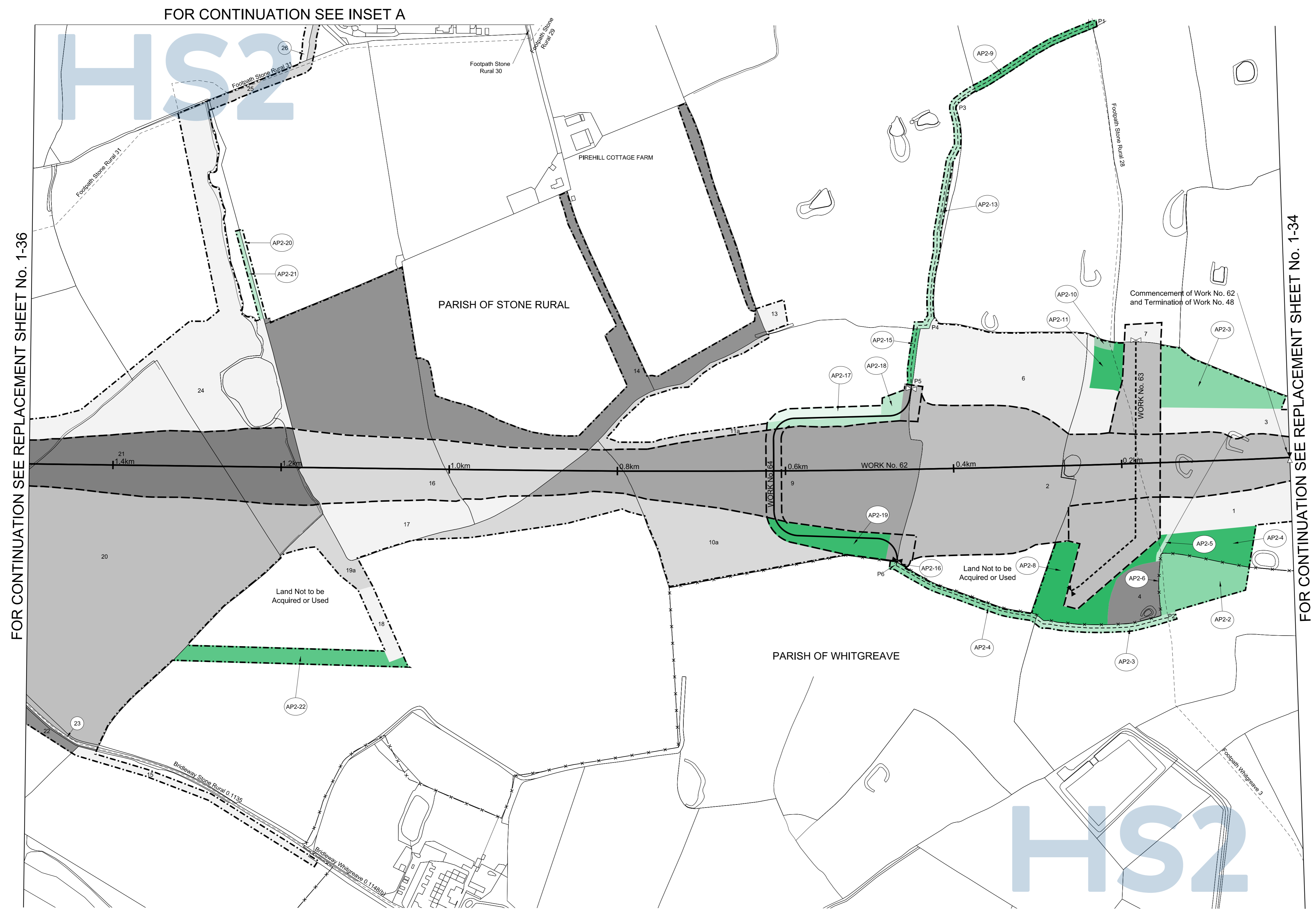
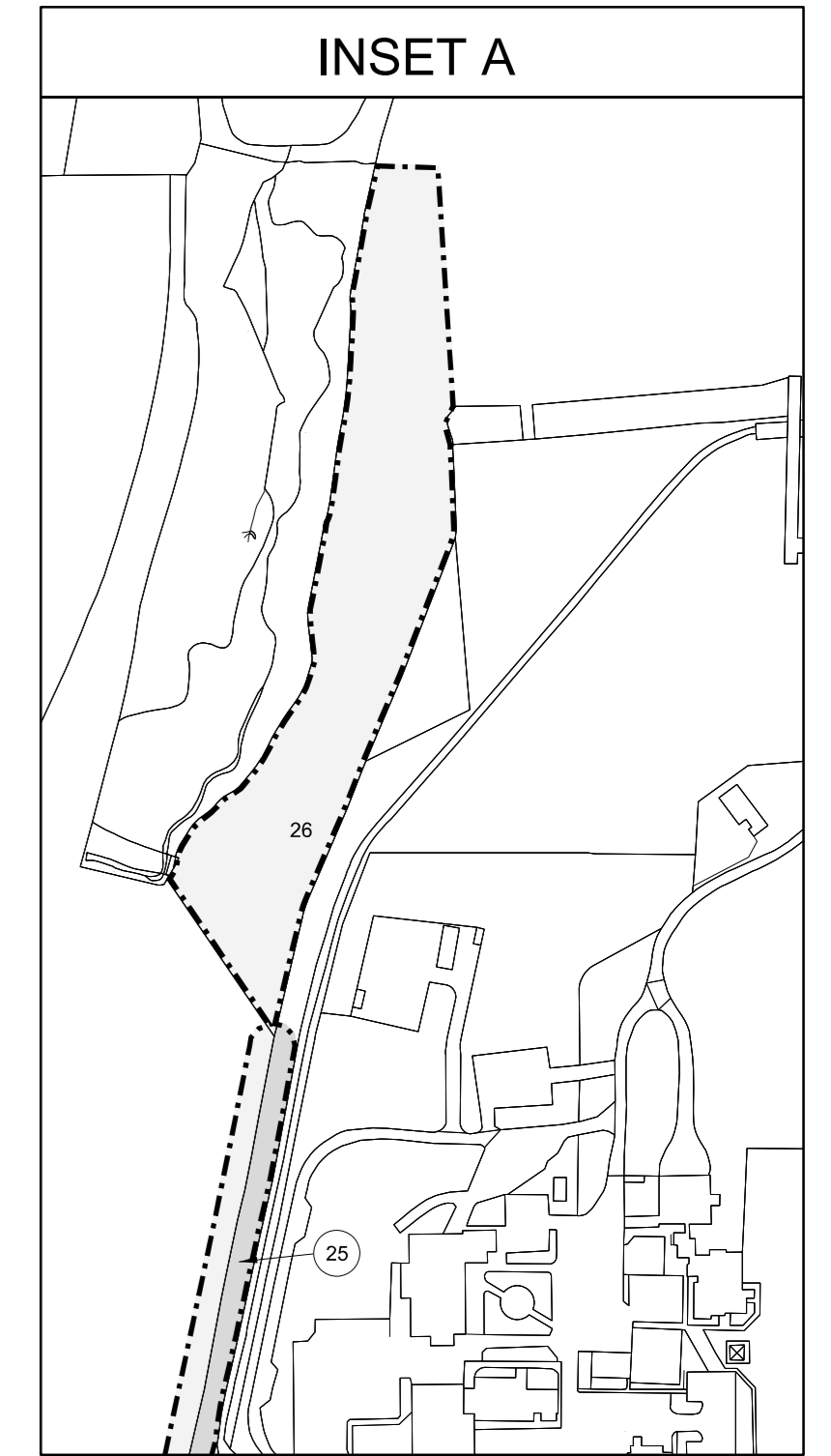
Plots AP1-1, 8, 10, 11 and 19 removed in the Parish of Stone Rural

Points P1, P2, P3, P4, P5 and P6 moved

MARCH 2018 AMENDMENTS TO THIS SHEET ARE AS FOLLOWS :-

Plot AP1-1 added in the Parish of Stone Rural

Plot 5 removed in the Parish of Stone Rural



FOR CONTINUATION SEE REPLACEMENT SHEET No. 1-36

FOR CONTINUATION SEE REPLACEMENT SHEET No. 1-34

FOR CONTINUATION SEE INSET A

scale 1:2500 at A1 size, 1:5000 at A3 size

metres 100 0 100 200 300

Drawing No. C861-ARP-HY-DPL-000-120020 RevAP02

COUNTY OF STAFFORDSHIRE BOROUGH OF STAFFORD PLAN

REPLACEMENT SHEET No. 1-36
IN PARLIAMENT - SESSION 2017-19
HIGH SPEED RAIL
(WEST MIDLANDS - CREWE)
ADDITIONAL PROVISION
(FEBRUARY 2019)
Work No. 61B (Highway Widening)
Works Nos. 62, 67, 67A (Railways)
Work No. 65 (Road)
Work No. 66 (Access Road)
For Section of Work No. 61B
see Replacement Sheet No. 2-32
For Section of Work No. 62 see Sheet No. 2-33
For Section of Work No. 65
see Replacement Sheet No. 2-35
For Section of Work No. 66
see Replacement Sheet No. 2-35
For Section of Work No. 67 see Sheet No. 2-36
For Section of Work No. 67A see Sheet No. 2-37

The area enclosed by any limit of deviation or by any limit of land to be acquired or used is the area extending to the outer edge of the line marking those limits

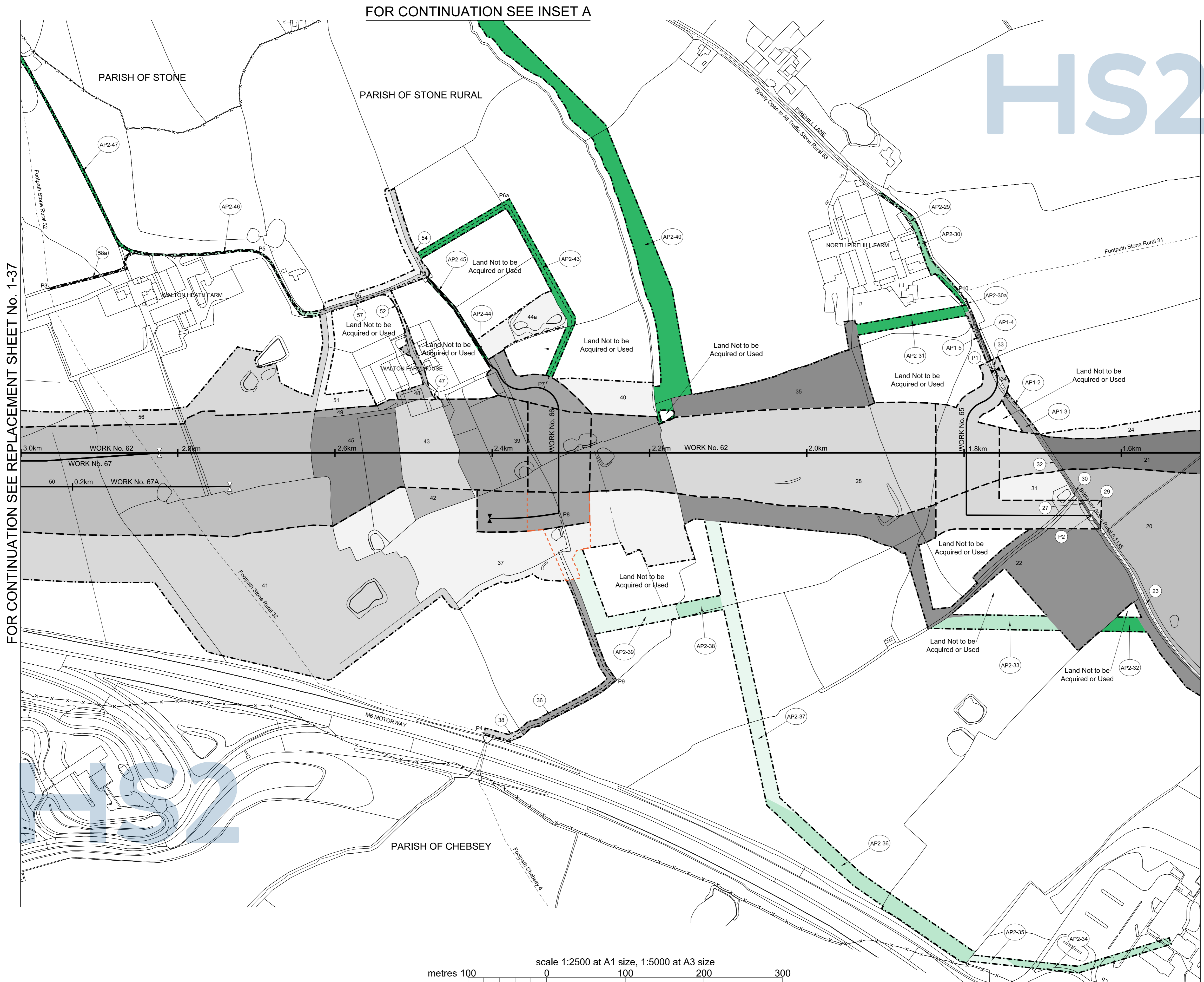
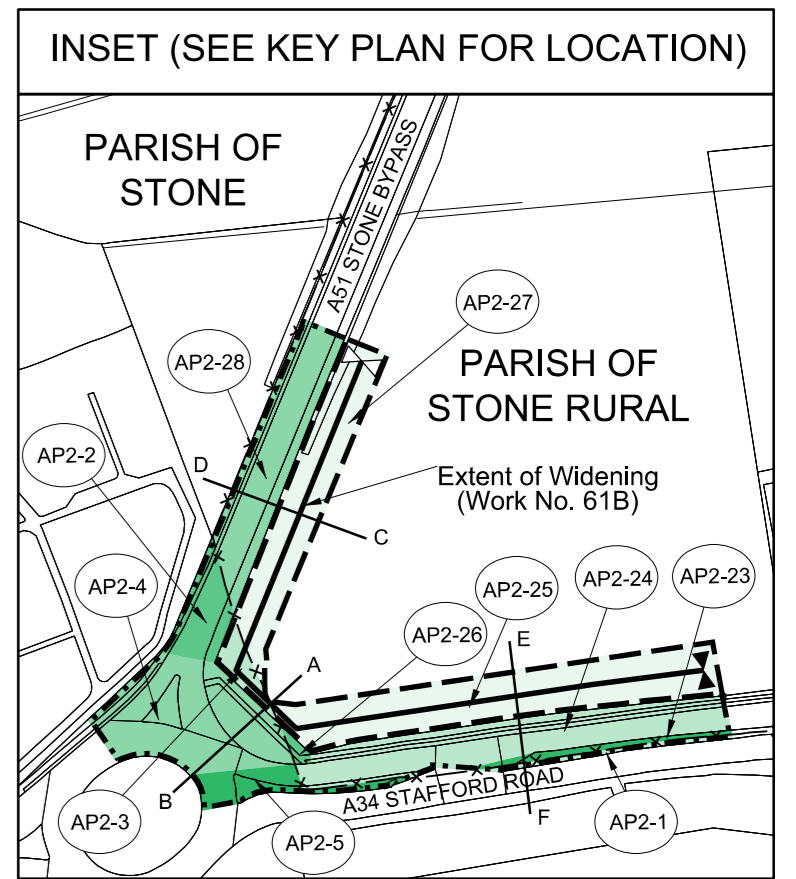
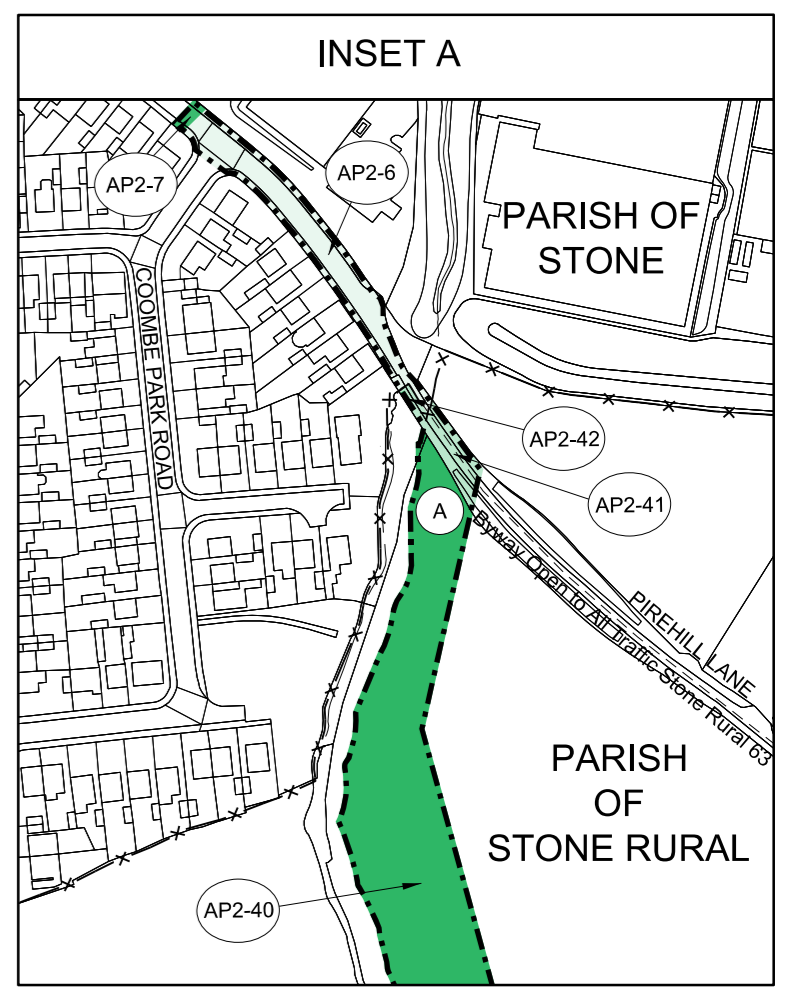
This map is based upon Ordnance Survey material with the permission of Ordnance Survey on behalf of the controller of Her Majesty's Stationery Office crown copyright. Unauthorised reproduction infringes crown copyright and may lead to prosecution or civil proceedings (Ordnance Survey Licence number 100049190)

FEBRUARY 2019 AMENDMENTS TO THIS SHEET ARE AS FOLLOWS :-

Work No. 66 amended
Work No. 61B added
Plots AP2-23, AP2-24, AP2-25, AP2-26, AP2-27, AP2-28, AP2-29, AP2-30, AP2-30a, AP2-31, AP2-32, AP2-33, AP2-34, AP2-35, AP2-36, AP2-37, AP2-38, AP2-39, AP2-40, AP2-41, AP2-42, AP2-43, AP2-44, AP2-45, AP2-46 and AP2-47 added in the Parish of Stone Rural
Plots 44a and 58a added in the Parish of Stone Rural
Plots AP2-1, AP2-2, AP2-3, AP2-4, AP2-5, AP2-6 and AP2-7 added in the Parish of Stone
Inset A added
Inset added
Point P6a added
Point P7 moved

MARCH 2018 AMENDMENTS TO THIS SHEET ARE AS FOLLOWS :-

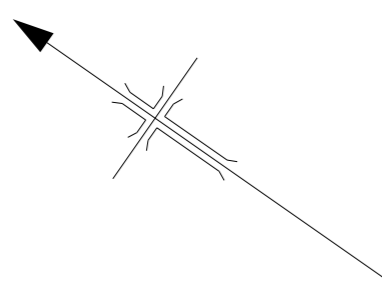
Plots AP1-2, AP1-3, AP1-4 and AP1-5 added in the Parish of Stone Rural



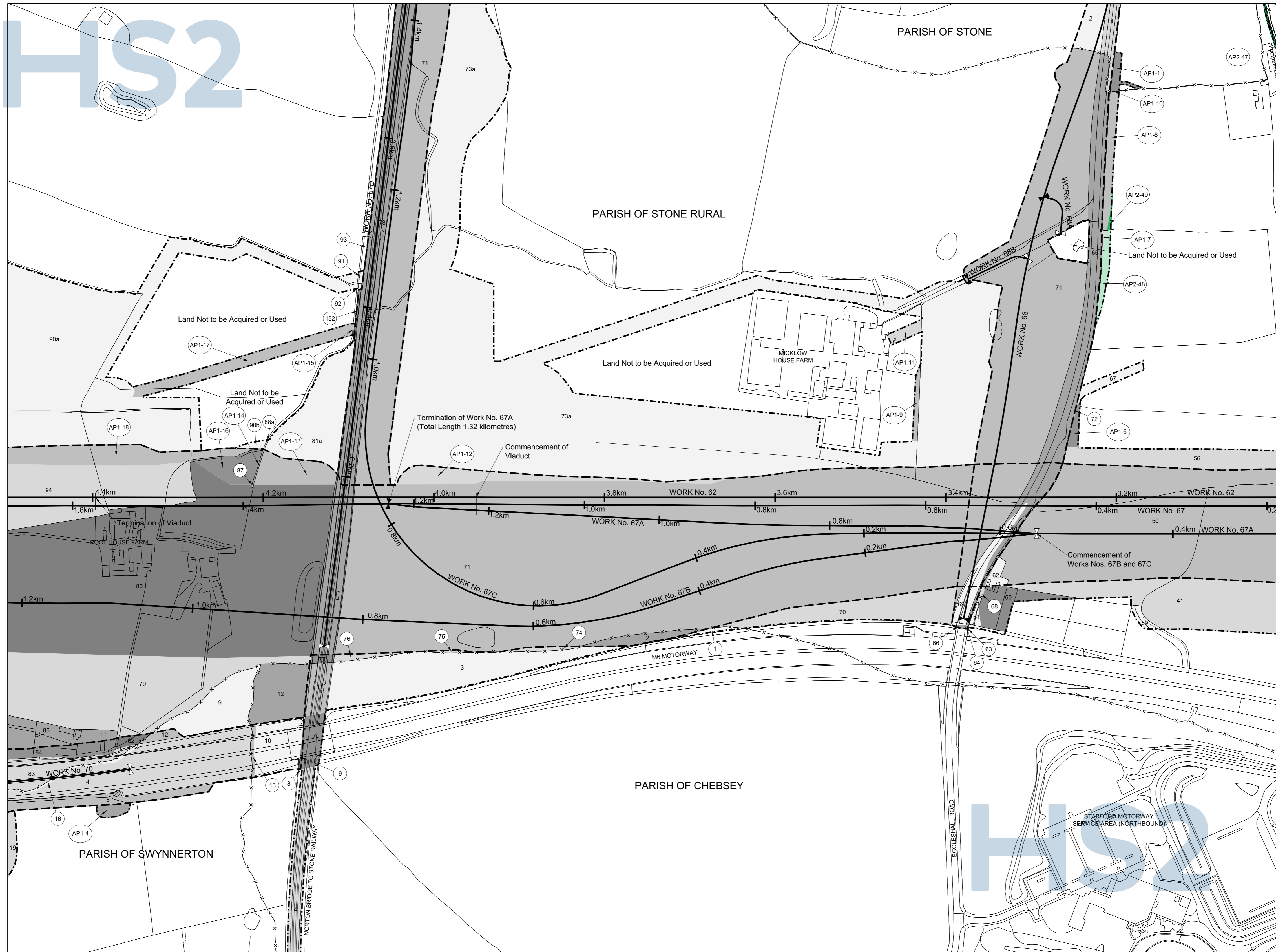
FOR CONTINUATION SEE REPLACEMENT SHEET No. 1-37

FOR CONTINUATION SEE REPLACEMENT SHEET No. 1-35

COUNTY OF STAFFORDSHIRE BOROUGH OF STAFFORD PLAN



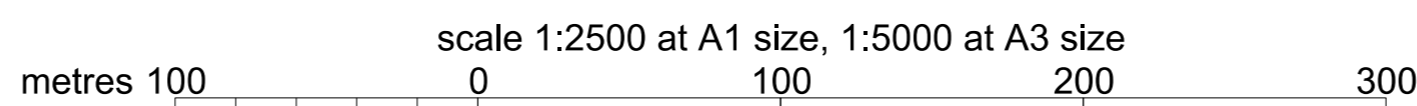
FOR CONTINUATION SEE REPLACEMENT SHEET No. 1-38



FOR CONTINUATION SEE REPLACEMENT SHEETS Nos. 1-39 AND 1-40

FOR CONTINUATION SEE REPLACEMENT SHEET No. 1-36

FOR CONTINUATION SEE INSET A



REPLACEMENT SHEET No. 1-37

IN PARLIAMENT - SESSION 2017-19

HIGH SPEED RAIL
(WEST MIDLANDS - CREWE)

ADDITIONAL PROVISION
(FEBRUARY 2019)

Work No. 62, 67, 67A, 67B, 67C, 67D (Railways)
Works Nos. 68, 70 (Roads)
Works Nos. 68A, 68B (Access Roads)

For Section of Work No. 62 see Sheet No. 2-34
For Section of Work No. 67 see Sheet No. 2-36
For Section of Work No. 67A see Sheet No. 2-37
For Section of Work No. 67B see Sheet No. 2-37
For Section of Work No. 67C see Sheet No. 2-38
For Section of Work No. 67D see Sheet No. 2-38
For Section of Work No. 68 see Sheet No. 2-39
For Section of Work No. 68A see Sheet No. 2-39
For Section of Work No. 68B see Sheet No. 2-39
For Section of Work No. 70 see Sheet No. 2-40

The area enclosed by any limit of deviation or by any limit of land to be acquired or used is the area extending to the outer edge of the line marking those limits

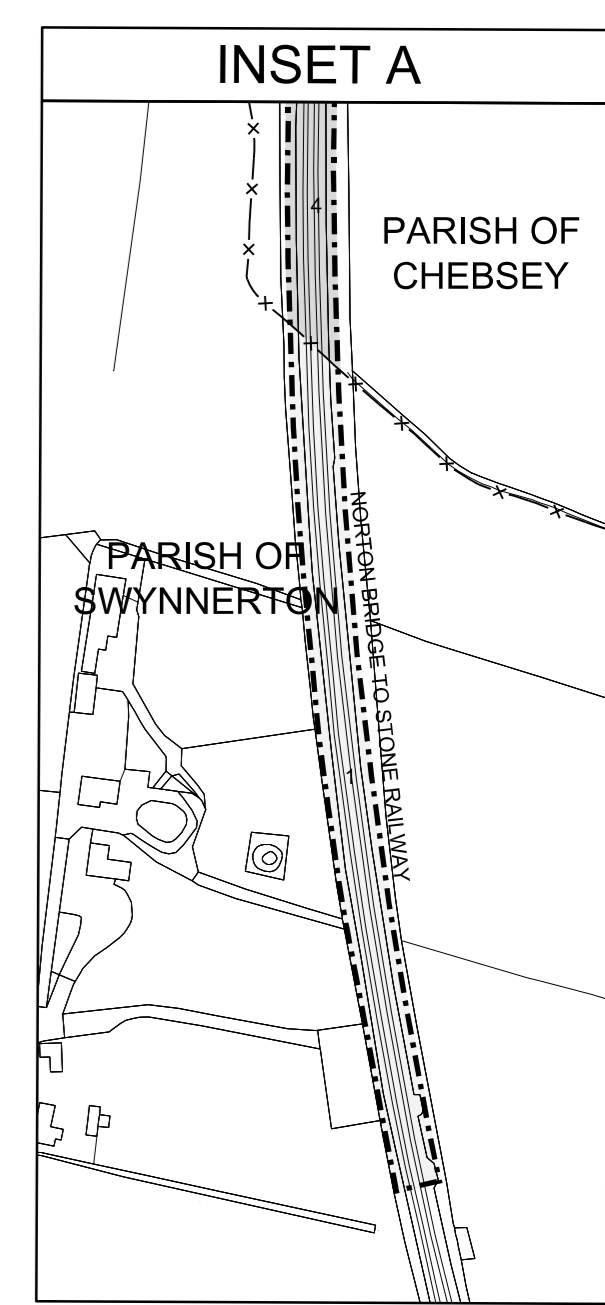
This map is based upon Ordnance Survey material with the permission of Ordnance Survey on behalf of the controller of Her Majesty's Stationery Office crown copyright. Unauthorised reproduction infringes crown copyright and may lead to prosecution or civil proceedings (Ordnance Survey Licence number 100049190)

FEBRUARY 2019 AMENDMENTS TO THIS SHEET
ARE AS FOLLOWS :-

Plots AP2-47, AP2-48 and AP2-49 added in the Parish of Stone Rural

MARCH 2018 AMENDMENTS TO THIS SHEET
ARE AS FOLLOWS :-

Plots AP1-6, AP1-7, AP1-8, AP1-9, AP1-10, AP1-11, AP1-12, AP1-13, AP1-14, AP1-15, AP1-16, AP1-17 and AP1-18 added in the Parish of Stone Rural
Plot AP1-1 added in the Parish of Stone
Plot AP1-4 added in the Parish of Swynnerton
Plots 73a, 81a, 88a, 90a and 90b added in the Parish of Stone Rural
Plots 73, 81, 88, 89 and 90 removed in the Parish of Stone Rural



COUNTY OF STAFFORDSHIRE BOROUGH OF STAFFORD PLAN

REPLACEMENT SHEET No. 1-38

IN PARLIAMENT - SESSION 2017-19

HIGH SPEED RAIL
(WEST MIDLANDS - CREWE)
ADDITIONAL PROVISION
(FEBRUARY 2019)

Work No. 67C, 67D (Railway)
Works Nos. 68, 69B (Roads)

For Section of Work No. 67C see Sheet No. 2-38
For Section of Work No. 67D see Sheet No. 2-38
For Section of Work No. 68 see Sheet No. 2-39
For Section of Work No. 69B see Sheet No. 2-40

The area enclosed by any limit of deviation or by any limit of land to be acquired or used is the area extending to the outer edge of the line marking those limits

This map is based upon Ordnance Survey material with the permission of Ordnance Survey on behalf of the controller of Her Majesty's stationery office crown copyright. Unauthorised reproduction infringes crown copyright and may lead to prosecution or civil proceedings (Ordnance Survey Licence number 100049190)

FEBRUARY 2019 AMENDMENTS TO THIS SHEET ARE AS FOLLOWS :-

Plots AP2-47, AP2-50, AP2-51, AP2-52, AP2-53, AP2-55, AP2-56, AP2-57, AP2-58, AP2-59, AP2-60 and AP2-61 added in the Parish of Stone Rural

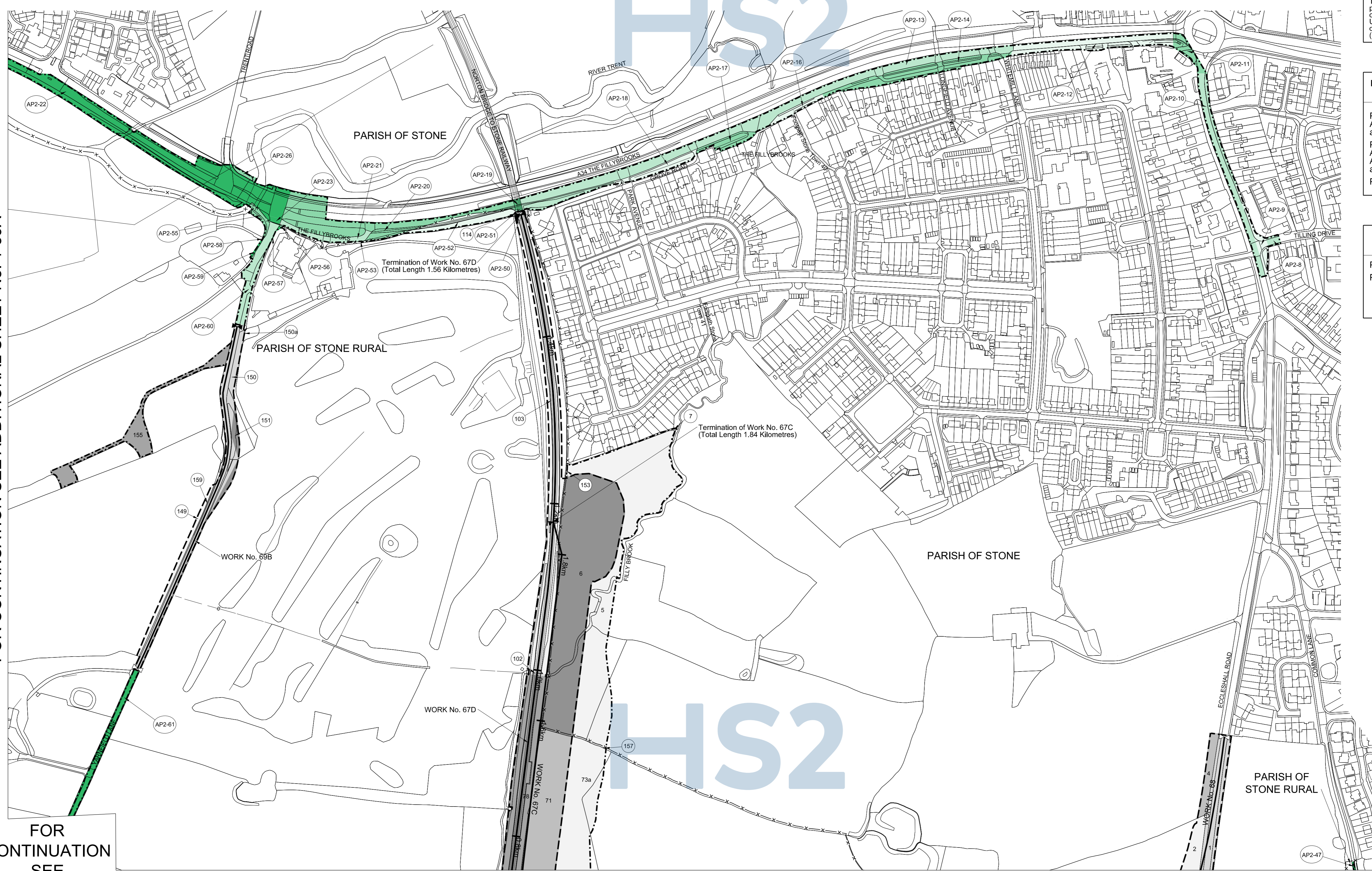
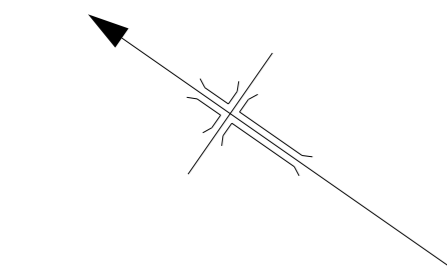
Plots AP2-8, AP2-9, AP2-10, AP2-11, AP2-12, AP2-13, AP2-14, AP2-16, AP2-17, AP2-18, AP2-19, AP2-20, AP2-21, AP2-22, AP2-23 and AP2-26 added in the Parish of Stone

Plot 3 removed in the Parish of Stone

MARCH 2018 AMENDMENTS TO THIS SHEET ARE AS FOLLOWS :-

Plot 73a added in the Parish of Stone Rural

Plot 73 removed in the Parish of Stone Rural



FOR CONTINUATION SEE ADDITIONAL SHEET No. 1-39A

FOR CONTINUATION
SEE
REPLACEMENT
SHEET No. 1-39

FOR CONTINUATION SEE REPLACEMENT SHEET No. 1-37

scale 1:2500 at A1 size, 1:5000 at A3 size
metres 100 0 100 200 300

Drawing No. C861-ARP-HY-DPL-000-120222 RevAP02

COUNTY OF STAFFORDSHIRE BOROUGH OF STAFFORD PLAN

REPLACEMENT SHEET No. 1-39

IN PARLIAMENT - SESSION 2017-19

HIGH SPEED RAIL
(WEST MIDLANDS - CREWE)

ADDITIONAL PROVISION
(FEBRUARY 2019)

Works Nos. 62, 67, 67B (Railways)
Works Nos. 69, 70 (Roads)
Works No. 70A, 70B (Access Roads)

For Section of Work No. 62 see Sheet No. 2-34
For Section of Work No. 67 see Sheet No. 2-37
For Section of Work No. 67B see Sheet No. 2-37
For Section of Work No. 69 see Sheet No. 2-39
For Section of Work No. 70 see Sheet No. 2-40
For Section of Work No. 70A see Sheet No. 2-41
For Section of Work No. 70B see Sheet No. 2-41

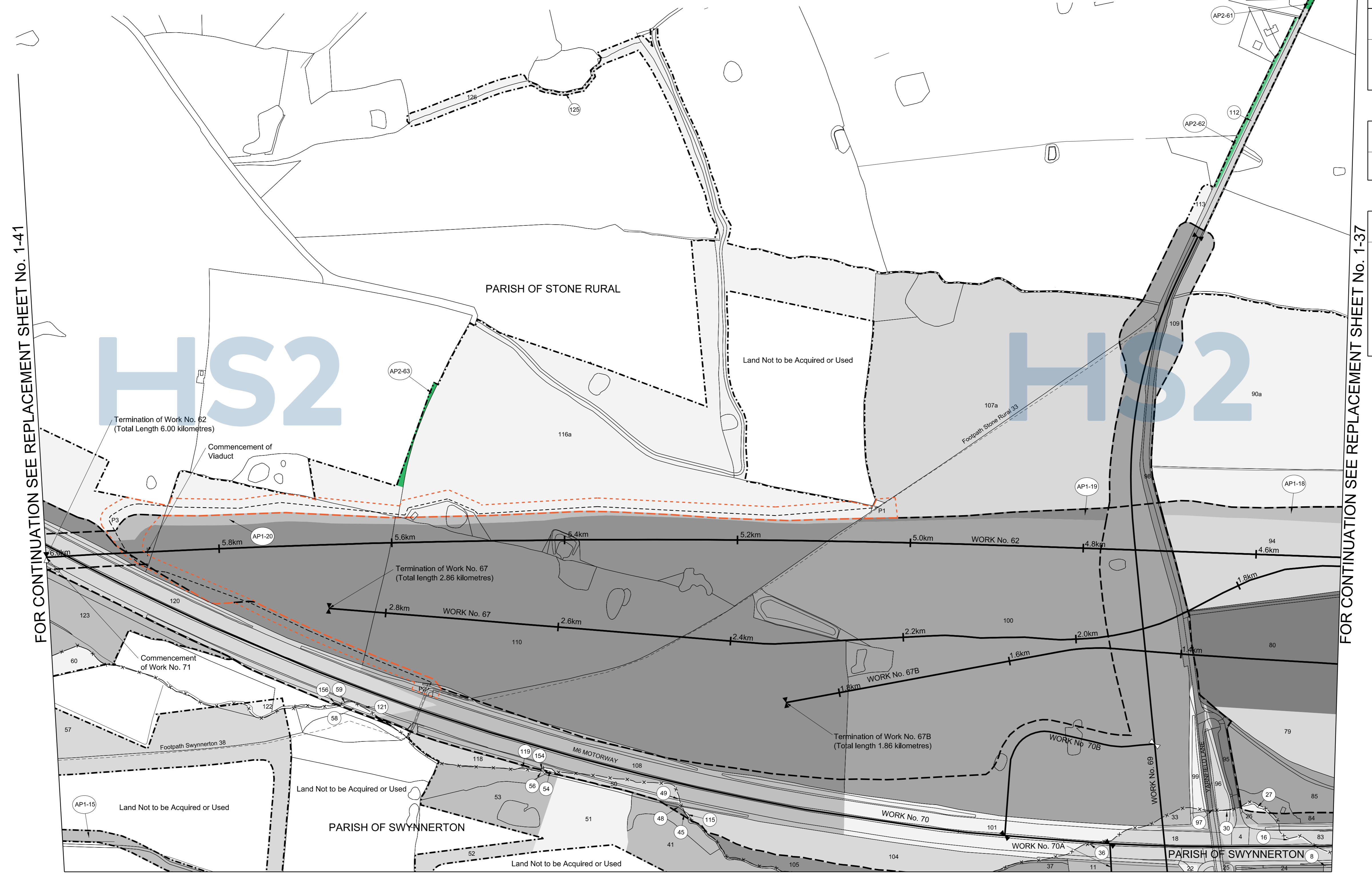
The area enclosed by any limit of deviation or by any limit of land to be acquired or used is the area extending to the outer edge of the line marking those limits

This map is based upon Ordnance Survey material with the permission of Ordnance Survey on behalf of the controller of Her Majesty's stationery office crown copyright. Unauthorised reproduction infringes crown copyright and may lead to prosecution or civil proceedings (Ordnance Survey Licence number 100049190)

FOR CONTINUATION
SEE REPLACEMENT
SHEET No. 1-38

FOR CONTINUATION SEE REPLACEMENT SHEET No. 1-41

FOR CONTINUATION SEE REPLACEMENT SHEET No. 1-37



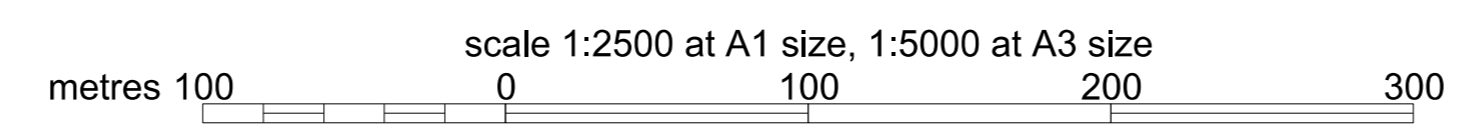
FEBRUARY 2019 AMENDMENTS TO THIS SHEET
ARE AS FOLLOWS :-

Plots AP2-61, AP2-62 and AP2-63 added in the Parish of Stone Rural

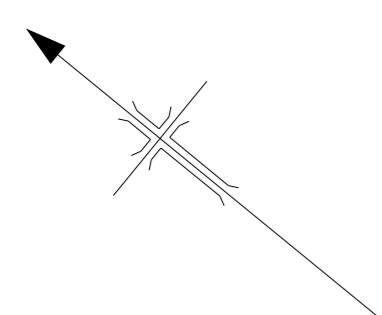
MARCH 2018 AMENDMENTS TO THIS SHEET
ARE AS FOLLOWS :-

Plots AP1-18, AP1-19 and AP1-20 added in the Parish of Stone Rural
Plot AP1-15 added in the Parish of Swynnerton
Plots 90a, 107a and 116a added in the Parish of Stone Rural
Plots 90, 107 and 116 removed in the Parish of Stone Rural
Alignment of proposed diversion of footpath Stone Rural 33 between points P1, P3 and P2 amended

FOR CONTINUATION SEE REPLACEMENT SHEET No. 1-40



COUNTY OF STAFFORDSHIRE BOROUGH OF STAFFORD PLAN



ADDITIONAL SHEET No. 1-39A

IN PARLIAMENT - SESSION 2017-19

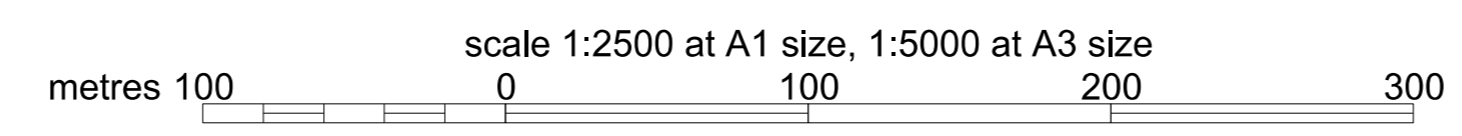
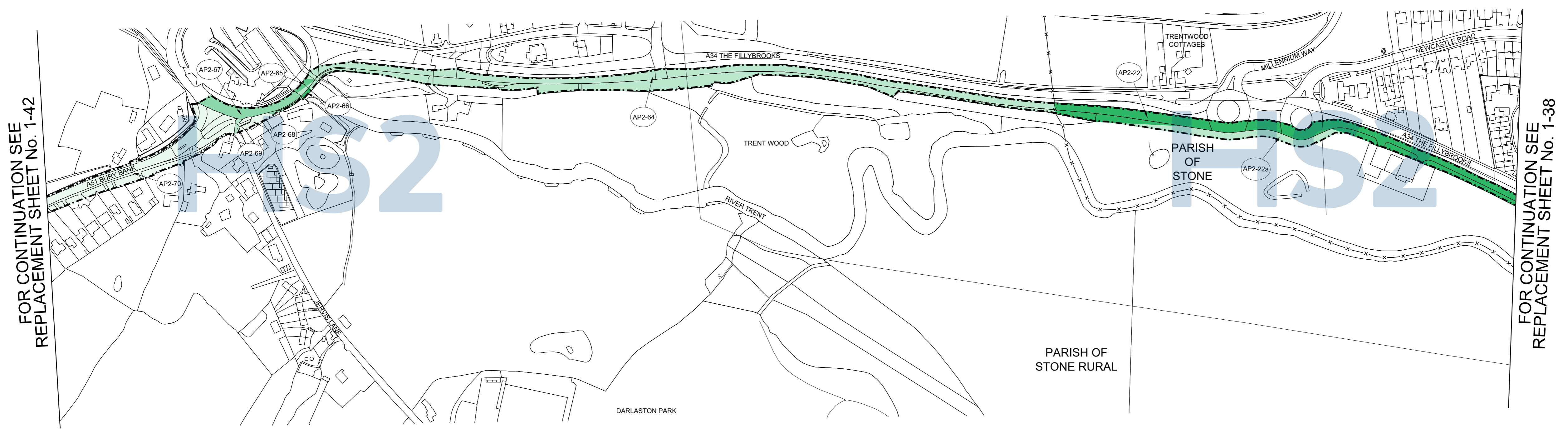
HIGH SPEED RAIL
(WEST MIDLANDS - CREWE)

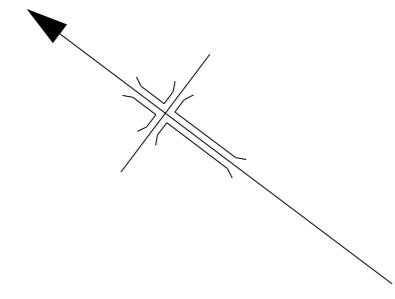
ADDITIONAL PROVISION
(FEBRUARY 2019)

Additional Land

The area enclosed by any limit of deviation or by any limit of land to be acquired or used is the area extending to the outer edge of the line marking those limits

This map is based upon Ordnance Survey material with the permission of Ordnance Survey on behalf of the controller of Her Majesty's stationery office crown copyright. Unauthorised reproduction infringes crown copyright and may lead to prosecution or civil proceedings (Ordnance Survey Licence number 100049190)





COUNTY OF STAFFORDSHIRE BOROUGH OF STAFFORD PLAN

REPLACEMENT SHEET No. 1-40

IN PARLIAMENT - SESSION 2017-19

HIGH SPEED RAIL
(WEST MIDLANDS - CREWE)

ADDITIONAL PROVISION
(FEBRUARY 2019)

Work No. 69 (Road)
Works Nos. 69A, 70A, (Access Roads)

For Section of Work No. 69 see Sheet No. 2-39
For Section of Work No. 69A see Sheet No. 2-40
For Section of Work No. 70A see Sheet No. 2-41

The area enclosed by any limit of deviation or by any limit of land to be acquired or used is the area extending to the outer edge of the line marking those limits

This map is based upon Ordnance Survey material with the permission of Ordnance Survey on behalf of the controller of Her Majesty's stationery office crown copyright. Unauthorised reproduction infringes crown copyright and may lead to prosecution or civil proceedings (Ordnance Survey licence 100049190)

FEBRUARY 2019 AMENDMENTS TO THIS SHEET ARE AS FOLLOWS :-

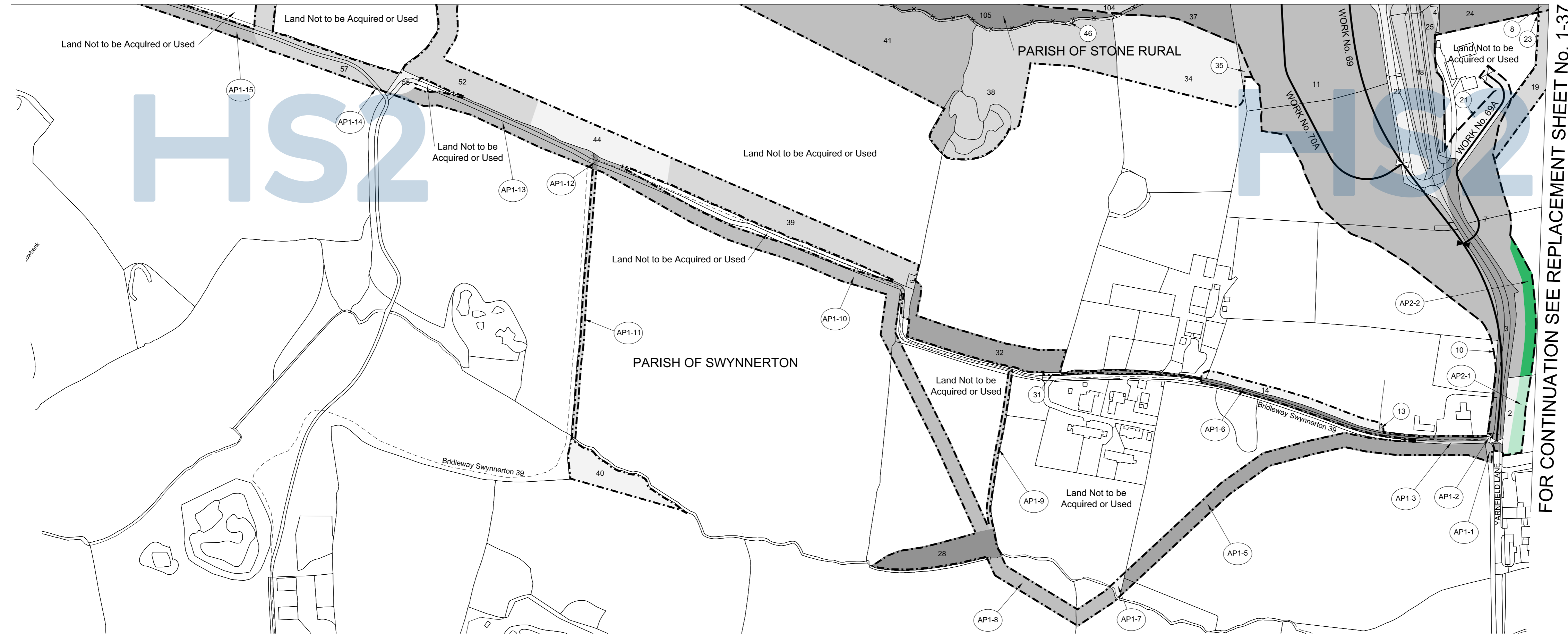
Plots AP2-1 and AP2-2 added in the Parish of Swynnerton

MARCH 2018 AMENDMENTS TO THIS SHEET ARE AS FOLLOWS :-

Plots AP1-1, AP1-2, AP1-3, AP1-5, AP1-6, AP1-7, AP1-8, AP1-9, AP1-10, AP1-11, AP1-12, AP1-13, AP1-14 and AP1-15 added in the Parish of Swynnerton

Plots 5, 6, 29 and 43 removed in the Parish of Swynnerton

FOR CONTINUATION SEE REPLACEMENT SHEET No. 1-39



FOR CONTINUATION SEE REPLACEMENT SHEET No. 1-37

scale 1:2500 at A1 size, 1:5000 at A3 size
metres 100 0 100 200 300

COUNTY OF STAFFORDSHIRE BOROUGH OF STAFFORD PLAN

REPLACEMENT SHEET No. 1-41

IN PARLIAMENT - SESSION 2017-19

HIGH SPEED RAIL
(WEST MIDLANDS - CREWE)

ADDITIONAL PROVISION
(FEBRUARY 2019)

Work No. 70 (Road)
Work No. 71 (Railway)
Works Nos. 72, 72A, 73 (Access Roads)

For Section of Work No. 70 see Sheet No. 2-40
For Section of Work No. 71 see Sheet No. 2-42
For Section of Work No. 72 see Sheet No. 2-44
For Section of Work No. 72A see Sheet No. 2-44
For Section of Work No. 73 see Sheet No. 2-44

The area enclosed by any limit of deviation or by any limit of land to be acquired or used is the area extending to the outer edge of the line marking those limits

This map is based upon Ordnance Survey material with the permission of Ordnance Survey on behalf of the controller of Her Majesty's stationery office crown copyright. Unauthorised reproduction infringes crown copyright and may lead to prosecution or civil proceedings (Ordnance Survey Licence number 100049190)

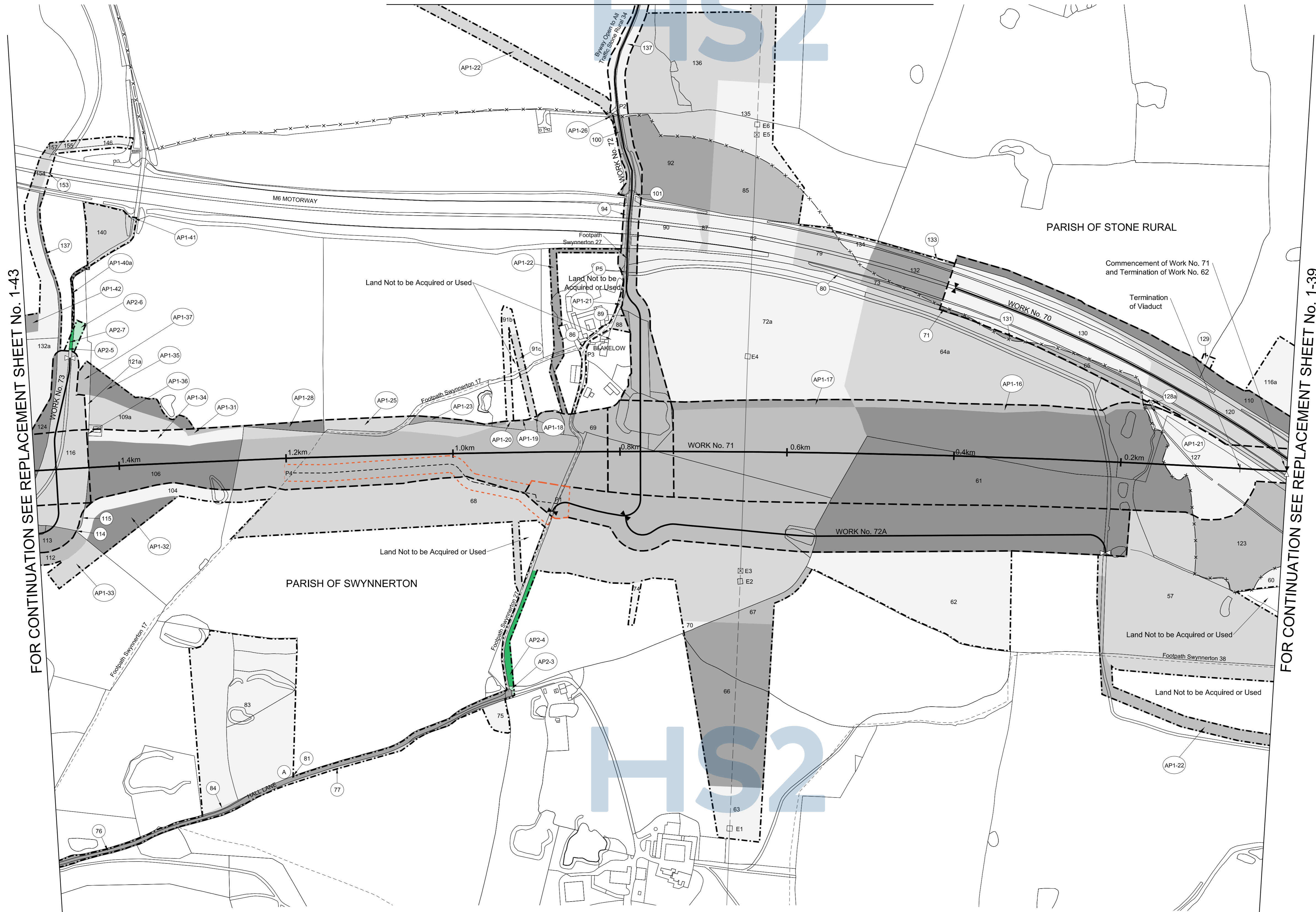
FOR CONTINUATION SEE REPLACEMENT SHEET No. 1-42

FEBRUARY 2019 AMENDMENTS TO THIS SHEET ARE AS FOLLOWS :-

Plots AP2-3, AP2-4, AP2-5, AP2-6 and AP2-7 added in the Parish of Swynnerton
Plot AP1-40 removed in the Parish of Swynnerton
Plot AP1-40a added in the Parish of Swynnerton
Point E4 added

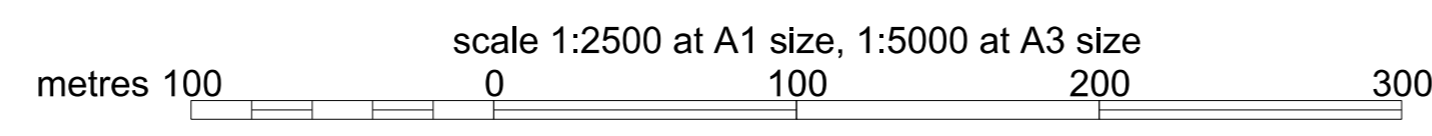
MARCH 2018 AMENDMENTS TO THIS SHEET ARE AS FOLLOWS :-

Plots AP1-15, AP1-16, AP1-17, AP1-18, AP1-19, AP1-20, AP1-21, AP1-22, AP1-23, AP1-25, AP1-26, AP1-28, AP1-31, AP1-32, AP1-33, AP1-34, AP1-35, AP1-36, AP1-37, AP1-40, AP1-41 and AP1-42 added in the Parish of Swynnerton
Plots AP1-21 and AP1-22 added in the Parish of Stone Rural
Plots 64a, 72a, 91b, 91c, 109a, 121a and 132a added in the Parish of Swynnerton
Plots 116a and 128a added in the Parish of Stone Rural
Plots 64, 72, 91, 91a, 93, 103, 109, 121, 132, 136 and 142 removed in the Parish of Swynnerton
Plots 116 and 128 removed in the Parish of Stone Rural

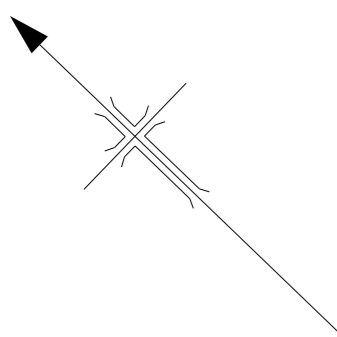


FOR CONTINUATION SEE REPLACEMENT SHEET No. 1-43

FOR CONTINUATION SEE REPLACEMENT SHEET No. 1-39



COUNTY OF STAFFORDSHIRE BOROUGH OF STAFFORD PLAN



REPLACEMENT SHEET No. 1-42

IN PARLIAMENT - SESSION 2017-19

HIGH SPEED RAIL
(WEST MIDLANDS - CREWE)

ADDITIONAL PROVISION
(FEBRUARY 2019)

Work No. 72 (Access Road)

For Section of Work No. 72 see Sheet No. 2-44

The area enclosed by any limit of deviation or by any limit of land to be acquired or used is the area extending to the outer edge of the line marking those limits

This map is based upon Ordnance Survey material with the permission of Ordnance Survey on behalf of the controller of Her Majesty's stationery office crown copyright. Unauthorised reproduction infringes crown copyright and may lead to prosecution or civil proceedings (Ordnance Survey Licence number 100049190)

FEBRUARY 2019 AMENDMENTS TO THIS SHEET ARE AS FOLLOWS :-

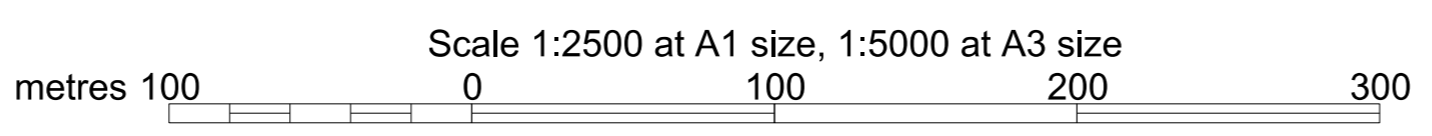
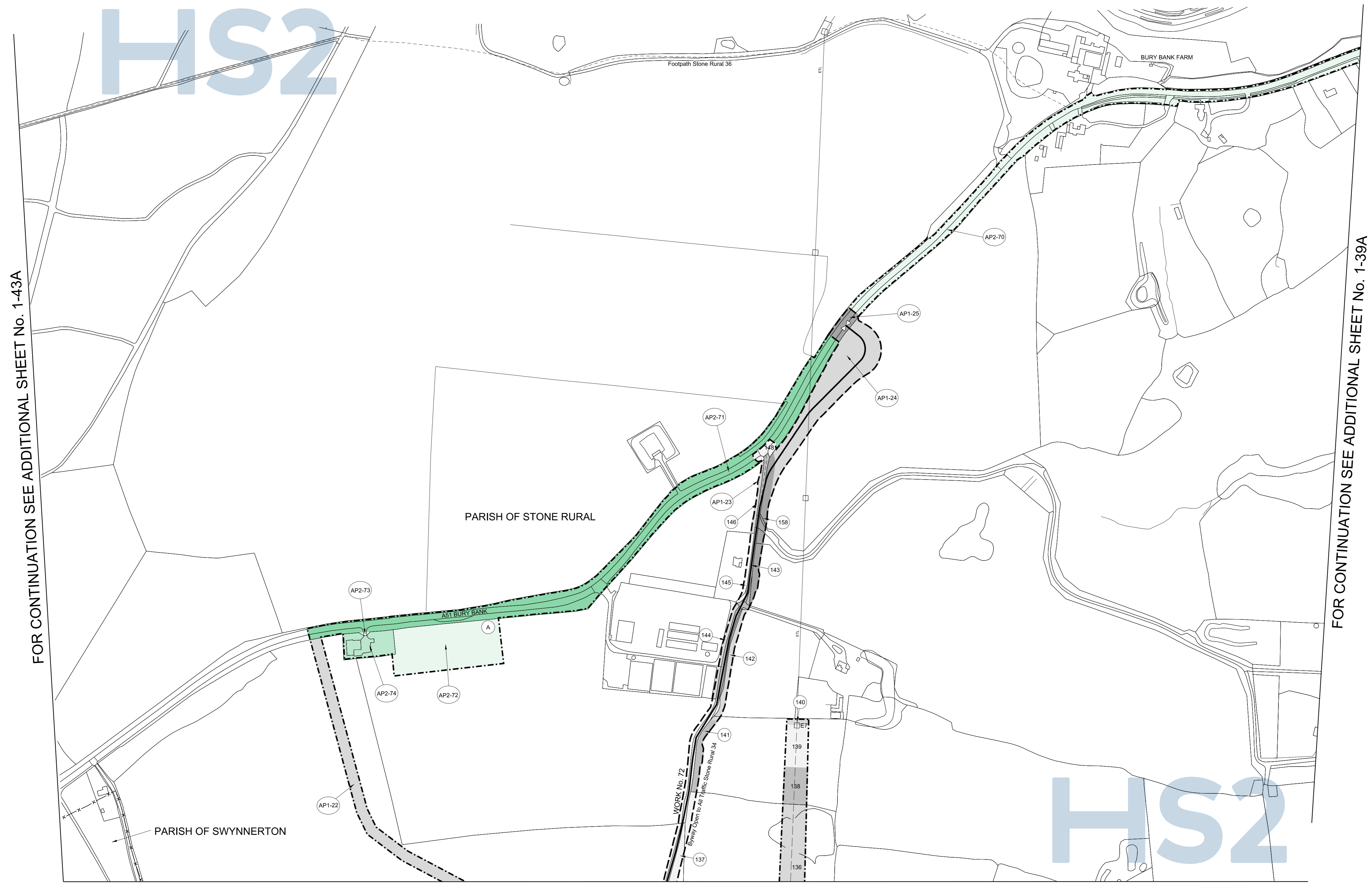
Plots AP2-70, AP2-71, AP2-72, AP2-73 and AP2-74 added in the Parish of Stone Rural

Access point added on A51 Bury Bank

MARCH 2018 AMENDMENTS TO THIS SHEET ARE AS FOLLOWS :-

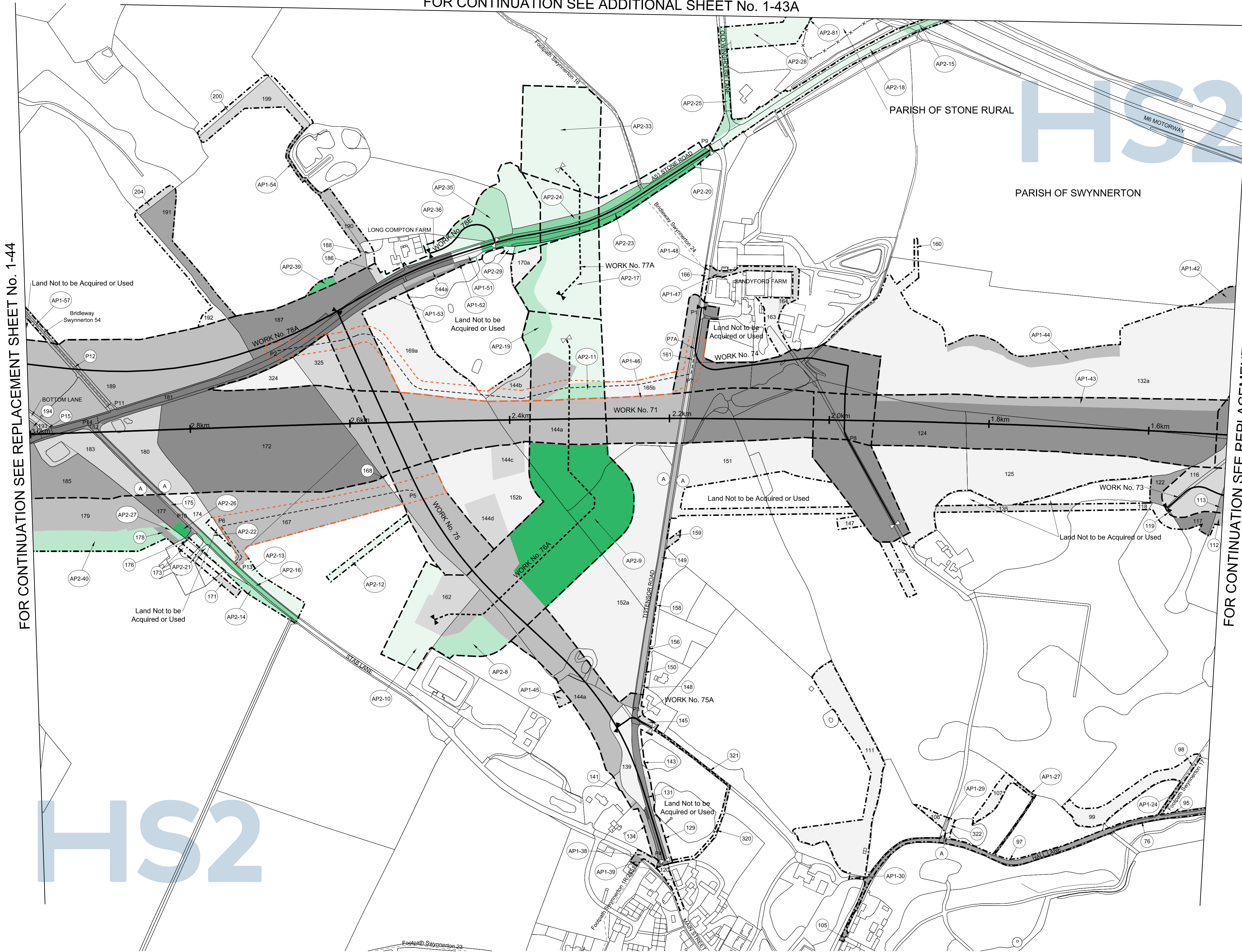
Work No. 72 amended

Plots AP1-22, AP1-23, AP1-24 and AP1-25 added in the Parish of Stone Rural



COUNTY OF STAFFORDSHIRE BOROUGH OF STAFFORD PLAN

FOR CONTINUATION SEE ADDITIONAL SHEET No. 1-43A



FOR CONTINUATION SEE REPLACEMENT SHEET No. 1-44

FOR CONTINUATION SEE REPLACEMENT SHEET No. 1-41

REPLACEMENT SHEET No. 1-43

IN PARLIAMENT - SESSION 2017-19

HIGH SPEED RAIL
(WEST MIDLANDS - CREWE)

ADDITIONAL PROVISION
(FEBRUARY 2019)

Work No. 71 (Railway)
Works Nos. 73, 74, 75A, 78E (Access Roads)
Works Nos. 75, 78A (Roads)
Works Nos. 76A, 77A (Gas Mains)

For Section of Work No. 71 see Sheet No. 2-42
For Section of Work No. 73 see Sheet No. 2-44
For Section of Work No. 74 see Replacement Sheet No. 2-45
For Section of Work No. 75 see Replacement Sheet No. 2-45
For Section of Work No. 75A see Replacement Sheet No. 2-45
For Section of Work No. 76A see Replacement Sheet No. 2-45
For Section of Work No. 77A see Replacement Sheet No. 2-45
For Section of Work No. 78A see Replacement Sheet No. 2-46
For Section of Work No. 78E see Additional Sheet No. 2-46A

The area enclosed by any limit of deviation or by any limit of land to be acquired or used is the area extending to the outer edge of the line marking those limits

This map is based upon Ordnance Survey material with the permission of Ordnance Survey on behalf of the controller of Her Majesty's stationery office crown copyright. Unauthorised reproduction infringes crown copyright and may lead to prosecution or civil proceedings (Ordnance Survey Licence number 100049190)

FEBRUARY 2019 AMENDMENTS TO THIS SHEET ARE AS FOLLOWS :-

Works Nos. 76 and 77 removed
Works Nos. 76A, 77A and 78E added
Work No. 78A amended
Plot AP2-81 added in the Parish of Stone Rural
Plots AP2-8, AP2-9, AP2-10, AP2-11, AP2-12, AP2-13, AP2-14, AP2-15, AP2-16, AP2-17, AP2-18, AP2-19, AP2-20, AP2-21, AP2-22, AP2-23, AP2-24, AP2-25, AP2-26, AP2-27, AP2-28, AP2-29, AP2-30, AP2-31, AP2-32, AP2-33 and AP2-34 added in the Parish of Swynnerton
Plots 144a, 144b, 144c, 144d, 152a, 152b, 165b and 170a added in the Parish of Swynnerton
Plots 144, 152, 165a, 170, AP1-49 and AP1-50 removed in the Parish of Swynnerton
Points P2, P7, P9 and P12 moved
Point P7A added

MARCH 2018 AMENDMENTS TO THIS SHEET ARE AS FOLLOWS :-

Plots AP1-24, AP1-27, AP1-29, AP1-30, AP1-38, AP1-39, AP1-42, AP1-43, AP1-44, AP1-45, AP1-46, AP1-47, AP1-48, AP1-49, AP1-50, AP1-51, AP1-52, AP1-53, AP1-54 and AP1-57 added in the Parish of Swynnerton
Plots 132a, 165a and 169a added in the Parish of Swynnerton
Plots 96, 102, 110, 132, 165, 169, 195, 197 and 323 removed in the Parish of Swynnerton

scale 1:2500 at A1 size, 1:5000 at A3 size

metres 100 0 100 200 300

COUNTY OF STAFFORDSHIRE BOROUGH OF STAFFORD PLAN

ADDITIONAL SHEET No. 1-43A

IN PARLIAMENT - SESSION 2017-19

HIGH SPEED RAIL
(WEST MIDLANDS - CREWE)

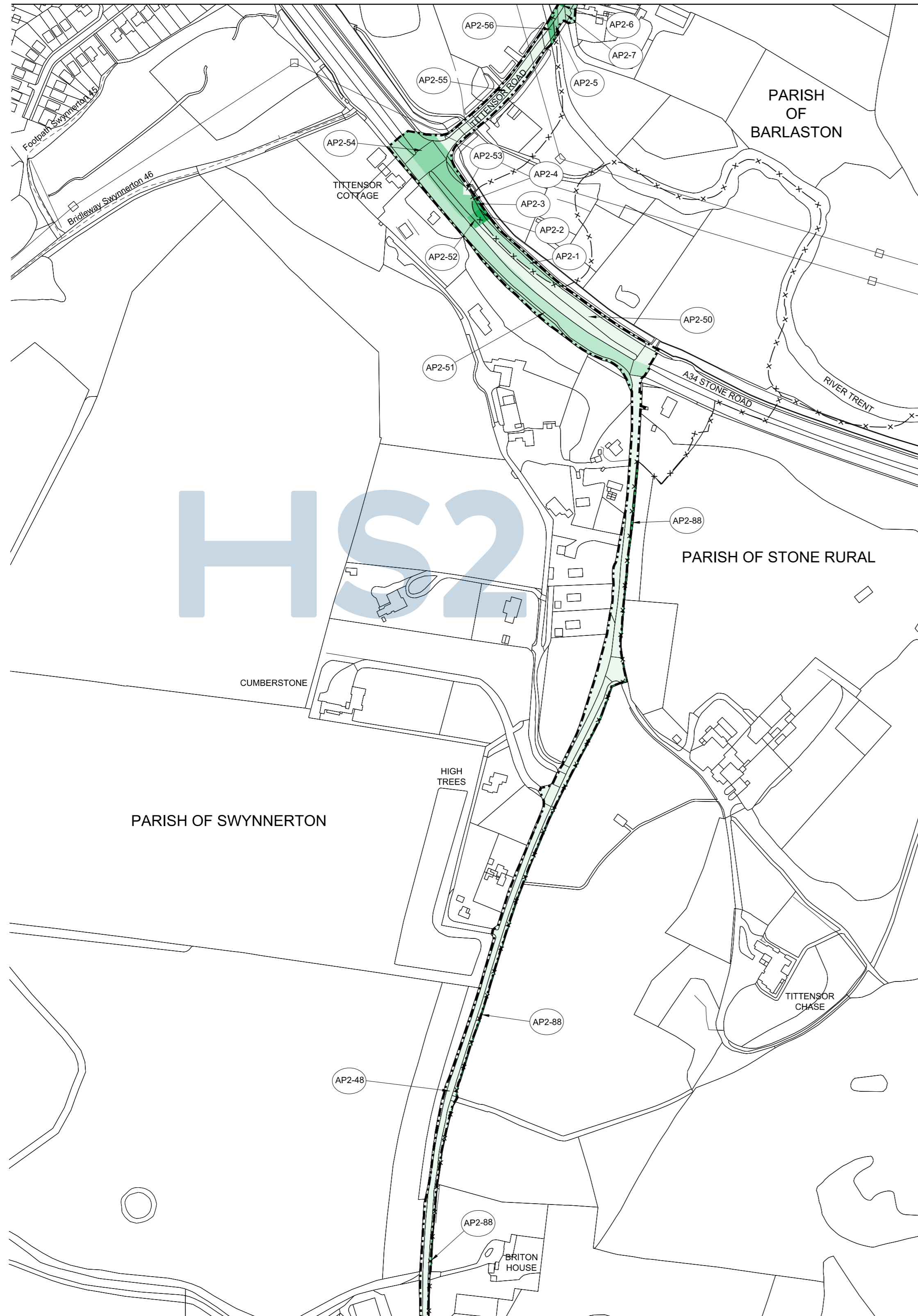
ADDITIONAL PROVISION
(FEBRUARY 2019)

Additional Land

The area enclosed by any limit of deviation or by any limit of land to be acquired or used is the area extending to the outer edge of the line marking those limits

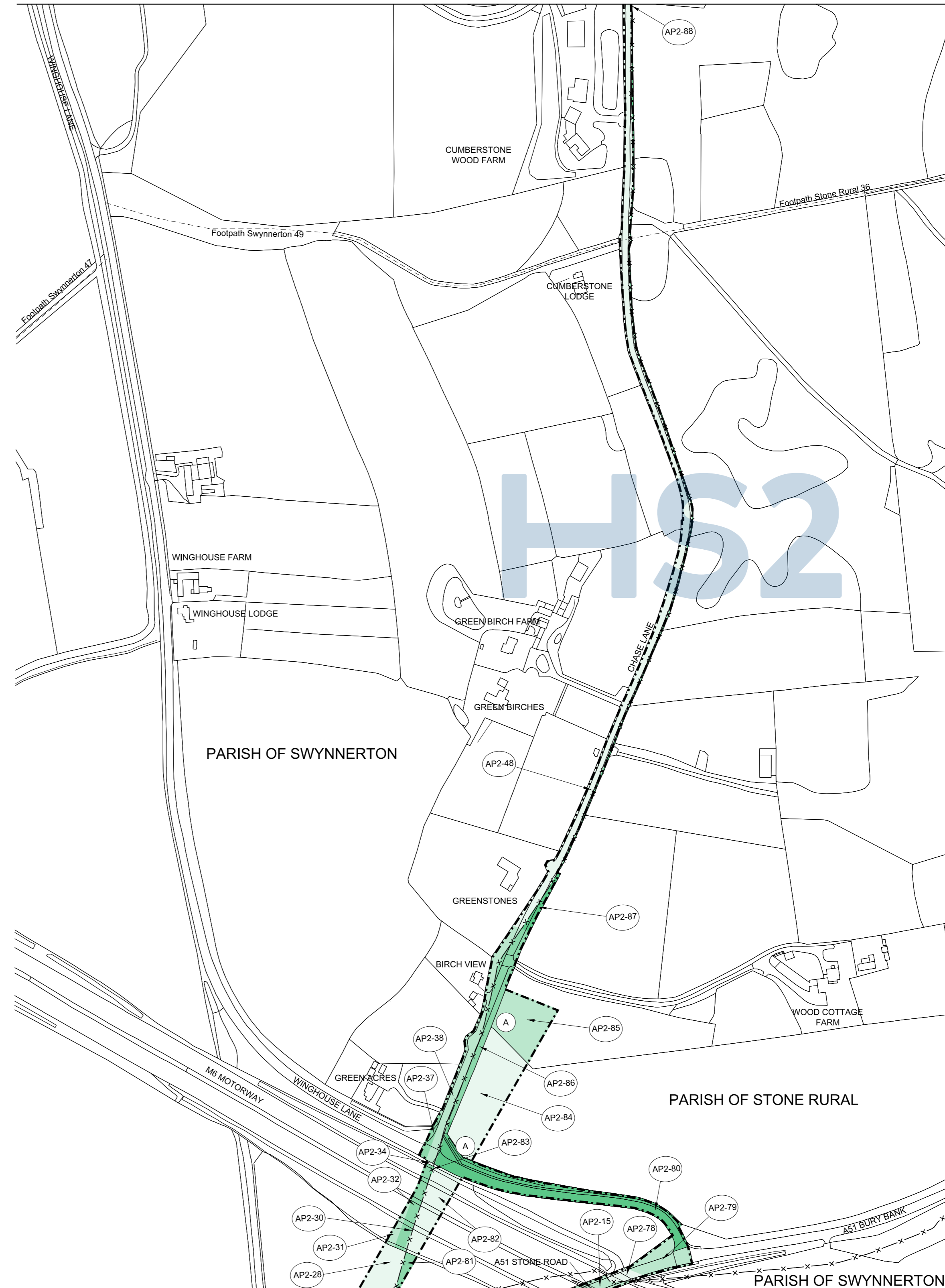
This map is based upon Ordnance Survey material with the permission of Ordnance Survey on behalf of the controller of Her Majesty's stationery office crown copyright. Unauthorised reproduction infringes crown copyright and may lead to prosecution or civil proceedings (Ordnance Survey Licence number 100049190)

FOR CONTINUATION SEE ADDITIONAL SHEET No. 1-43B



FOR CONTINUATION SEE RIGHT

FOR CONTINUATION SEE LEFT

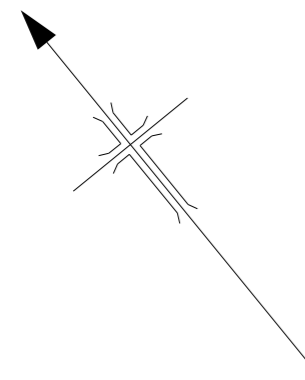


FOR CONTINUATION SEE REPLACEMENT SHEET No. 1-43

scale 1:2500 at A1 size, 1:5000 at A3 size

metres 100 0 100 200 300

COUNTY OF STAFFORDSHIRE BOROUGH OF STAFFORD PLAN



ADDITIONAL SHEET No. 1-43B

IN PARLIAMENT - SESSION 2017-19

HIGH SPEED RAIL
(WEST MIDLANDS - CREWE)

ADDITIONAL PROVISION
(FEBRUARY 2019)

Additional Land

The area enclosed by any limit of deviation or by any limit of land to be acquired or used is the area extending to the outer edge of the line marking those limits

This map is based upon Ordnance Survey material with the permission of Ordnance Survey on behalf of the controller of Her Majesty's stationery office crown copyright. Unauthorised reproduction infringes crown copyright and may lead to prosecution or civil proceedings (Ordnance Survey Licence number 100049190)



FOR CONTINUATION SEE ADDITIONAL SHEET No. 1-43A

scale 1:2500 at A1 size, 1:5000 at A3 size
metres 100 0 100 200 300

COUNTY OF STAFFORDSHIRE PLAN

REPLACEMENT SHEET No. 1-44

IN PARLIAMENT - SESSION 2017-19

HIGH SPEED RAIL
(WEST MIDLANDS - CREWE)

ADDITIONAL PROVISION
(FEBRUARY 2019)

Work No. 71 (Railway)
Works Nos. 78, 78A (Roads)
Work No. 78B (Temporary Road)
Works Nos. 78C, 80 (Access Roads)
Works Nos. 78F, 78G, 78H (Highway Widening)
Work No. 79 (Temporary Bridge)

For Section of Work No. 71 see Sheet No. 2-43
For Section of Work No. 78 see Replacement Sheet No. 2-45
For Section of Work No. 78A see Replacement Sheet No. 2-46
For Section of Work No. 78B see Replacement Sheet No. 2-46
For Section of Work No. 78C see Replacement Sheet No. 2-46
For Section of Work No. 78F see Additional Sheet No. 2-46A
For Section of Work No. 78G see Additional Sheet No. 2-46A
For Section of Work No. 78H see Additional Sheet No. 2-46A
For Section of Work No. 79 see Replacement Sheet No. 2-46
For Section of Work No. 80 see Replacement Sheet No. 2-46

The area enclosed by any limit of deviation or by any limit of land to be acquired or used is the area extending to the outer edge of the line marking those limits

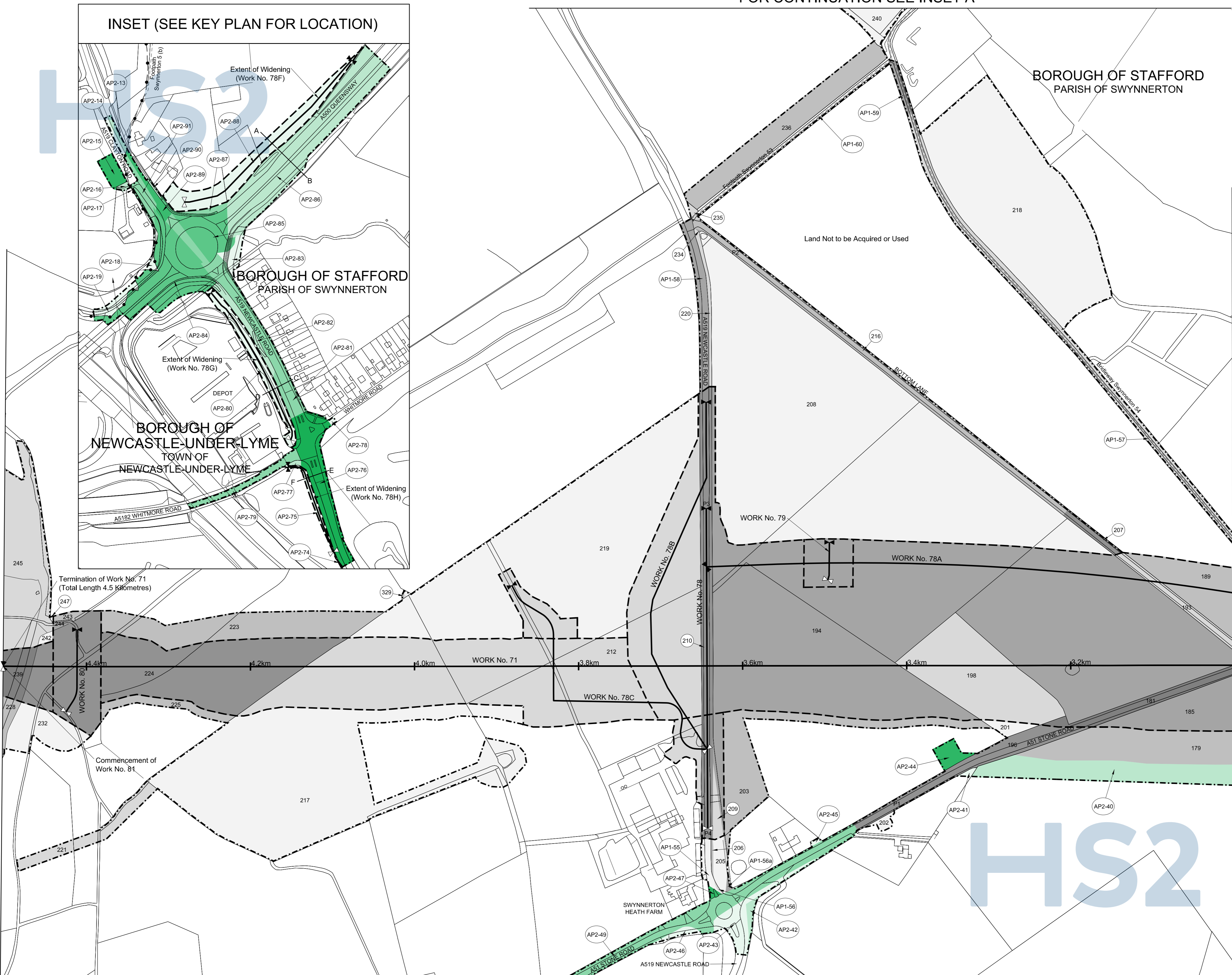
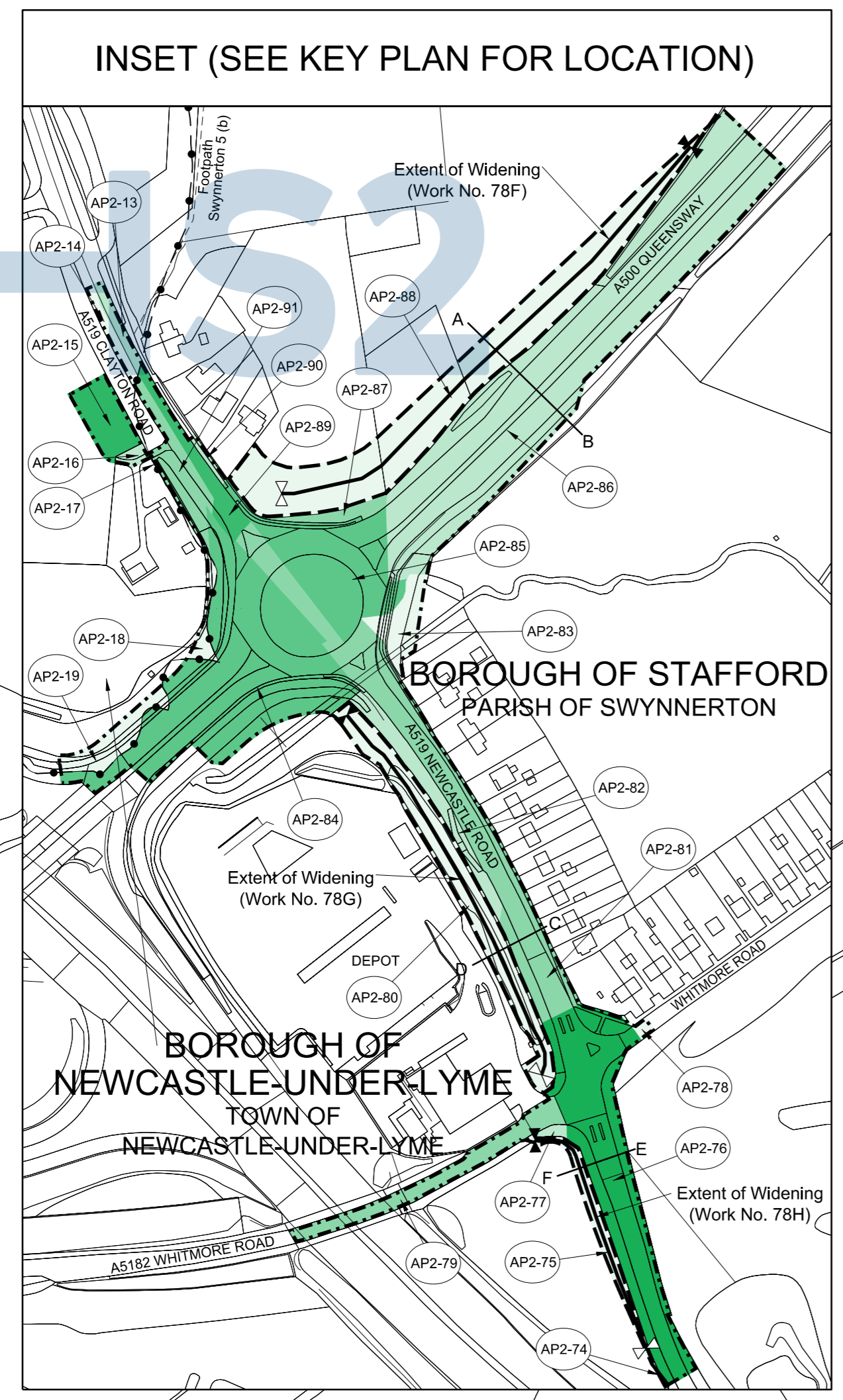
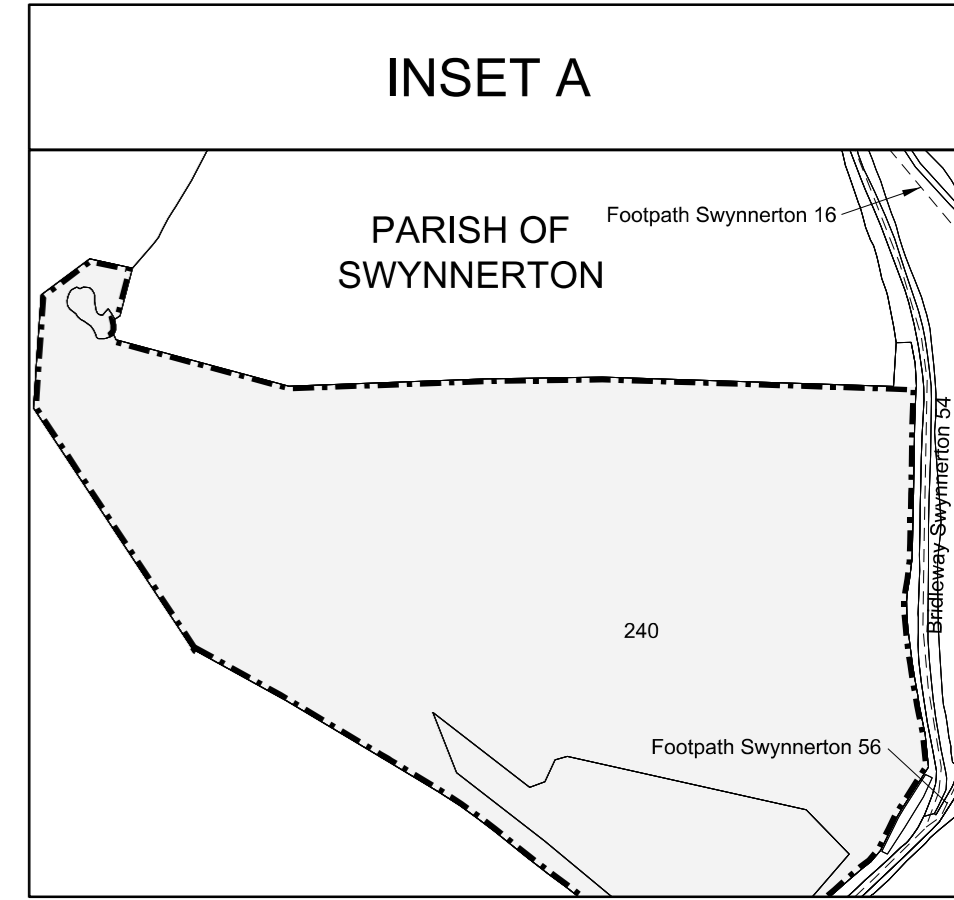
This map is based upon Ordnance Survey material with the permission of Ordnance Survey on behalf of the controller of Her Majesty's stationery office crown copyright. Unauthorised reproduction infringes crown copyright and may lead to prosecution or civil proceedings (Ordnance Survey Licence number 100049190)

FEBRUARY 2019 AMENDMENTS TO THIS SHEET ARE AS FOLLOWS :-

Works Nos. 78F, 78G and 78H added
Plots AP2-40, AP2-41, AP2-42, AP2-43, AP2-44, AP2-45, AP2-46, AP2-47, AP2-49, AP2-74, AP2-75, AP2-76, AP2-77, AP2-78, AP2-79, AP2-80, AP2-81, AP2-82, AP2-83, AP2-84, AP2-85, AP2-86, AP2-87, AP2-88, AP2-89, AP2-90 and AP2-91 added in the Parish of Swynnerton
Plots AP2-13, AP2-14, AP2-15, AP2-16, AP2-17, AP2-18 and AP2-19 added in the Town of Newcastle-under-Lyme
Point P2 relocated
Inset added

MARCH 2018 AMENDMENTS TO THIS SHEET ARE AS FOLLOWS :-

Plots AP1-55, AP1-56, AP1-56a, AP1-57, AP1-58, AP1-59 and AP1-60 added in the Parish of Swynnerton
Plots 197, 233 and 331 removed in the Parish of Swynnerton



COUNTY OF STAFFORDSHIRE BOROUGH OF STAFFORD PARISH OF SWYNNERTON PLAN

HS2

REPLACEMENT SHEET No. 1-45

IN PARLIAMENT - SESSION 2017-19

HIGH SPEED RAIL
(WEST MIDLANDS - CREWE)

ADDITIONAL PROVISION
(FEBRUARY 2019)

Work No. 81 (Railway)
Works Nos. 82, 83 (Access Roads)
Work No. 84 (Road)
Work No. 85 (Bridge)

For Section of Work No. 81 see Sheet No. 2-47
For Section of Work No. 82 see Sheet No. 2-49
For Section of Work No. 83 see Sheet No. 2-49
For Section of Work No. 84 see Sheet No. 2-49
For Section of Work No. 85 see Sheet No. 2-49

The area enclosed by any limit of deviation or by any limit of land to be acquired or used is the area extending to the outer edge of the line marking those limits.

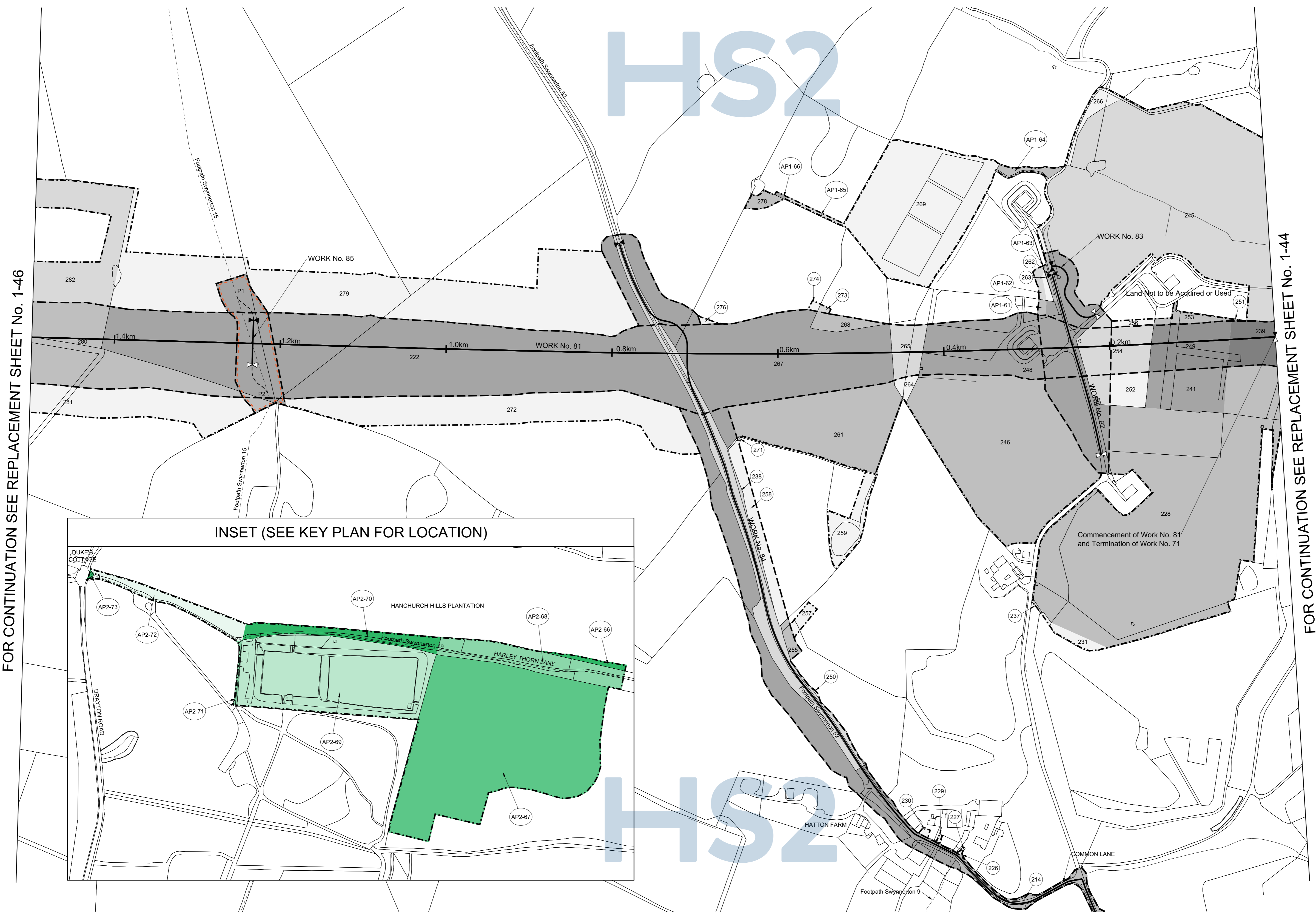
This map is based upon Ordnance Survey material with the permission of Ordnance Survey on behalf of the controller of Her Majesty's Stationery Office crown copyright. Unauthorised reproduction infringes crown copyright and may lead to prosecution or civil proceedings (Ordnance Survey Licence number 100049190)

FEBRUARY 2019 AMENDMENTS TO THIS SHEET ARE AS FOLLOWS :-

Inset A removed
Inset added
Plots AP2-66, AP2-67, AP2-68, AP2-69, AP2-70, AP2-71, AP2-72 and AP2-73 added in the Parish of Swynnerton

MARCH 2018 AMENDMENTS TO THIS SHEET ARE AS FOLLOWS :-

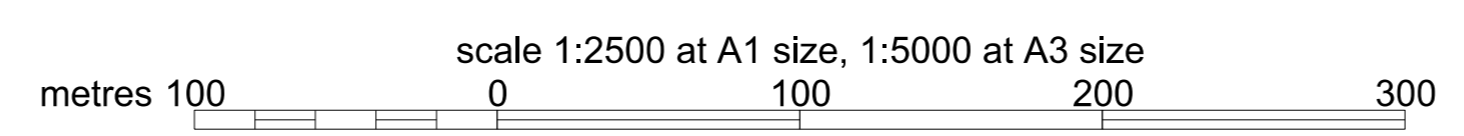
Plots AP1-61, AP1-62, AP1-63, AP1-64, AP1-65 and AP1-66 added in the Parish of Swynnerton
Plots 270, 275 and 277 removed in the Parish of Swynnerton



FOR CONTINUATION SEE REPLACEMENT SHEET No. 1-46

FOR CONTINUATION SEE REPLACEMENT SHEET No. 1-44

FOR CONTINUATION SEE ADDITIONAL SHEET No. 1-45A



COUNTY OF STAFFORDSHIRE PLAN

ADDITIONAL SHEET No. 1-45A

IN PARLIAMENT - SESSION 2017-19

HIGH SPEED RAIL
(WEST MIDLANDS - CREWE)

ADDITIONAL PROVISION
(FEBRUARY 2019)

Work No. 78D (Access Road)
Work No. 84 (Road)

For Section of Work No. 78D
see Additional Sheet No. 2-46A
For Section of Work No. 84 see Sheet No. 2-49

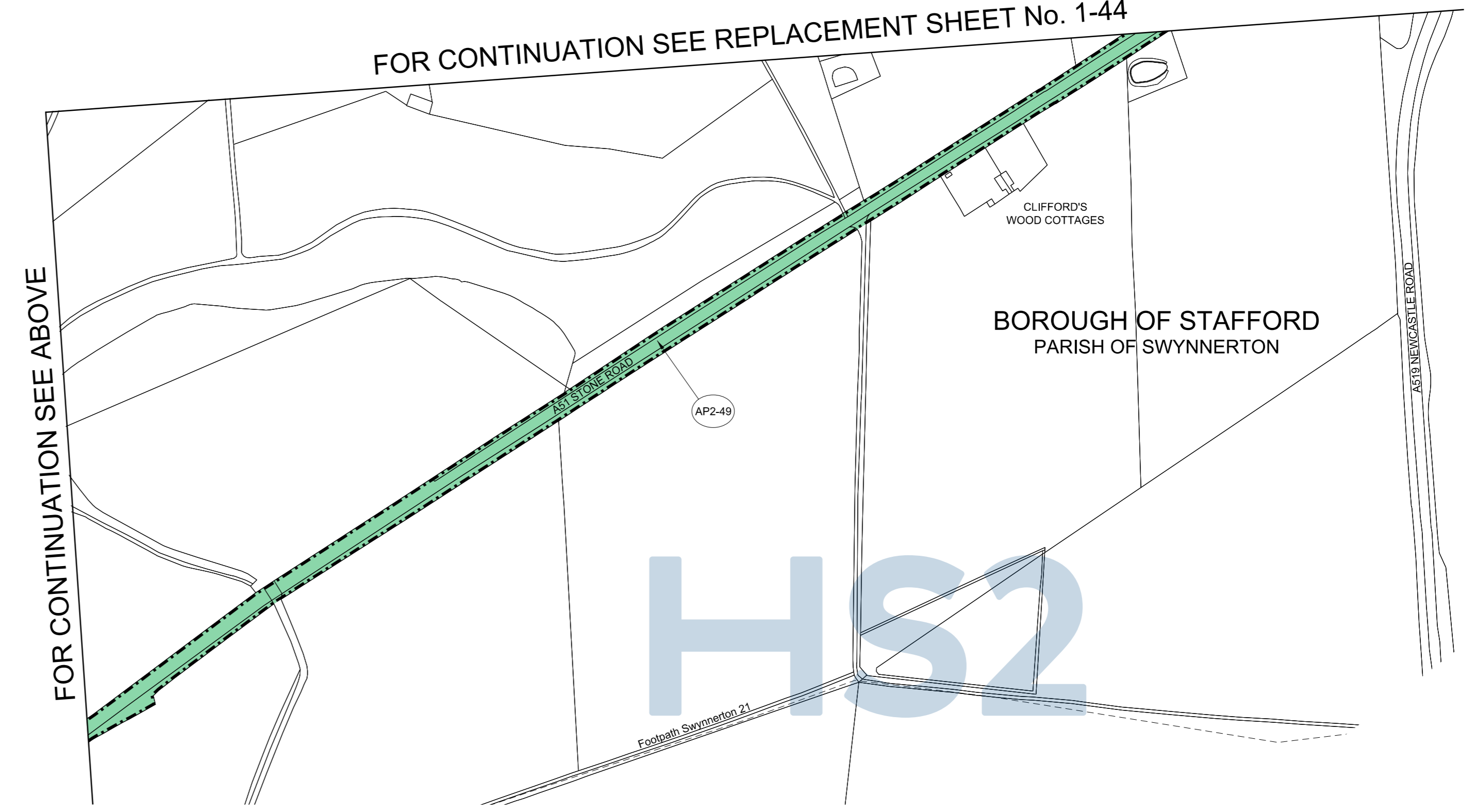
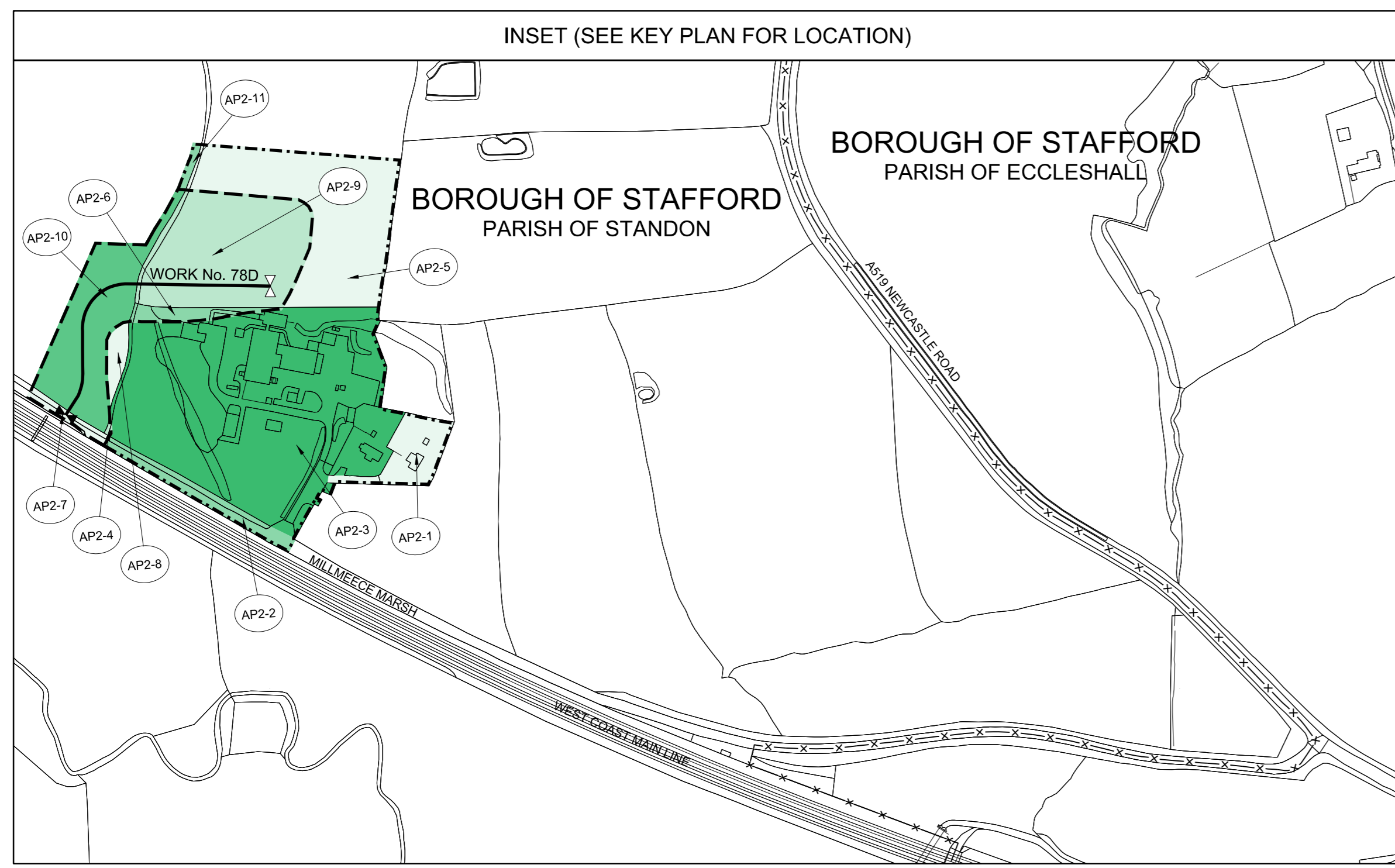
The area enclosed by any limit of deviation or by any limit of land to be acquired or used is the area extending to the outer edge of the line marking those limits

This map is based upon Ordnance Survey material with the permission of Ordnance Survey on behalf of the controller of Her Majesty's stationery office crown copyright. Unauthorised reproduction infringes crown copyright and may lead to prosecution or civil proceedings (Ordnance Survey Licence number 100049190)

FOR CONTINUATION SEE REPLACEMENT SHEET No. 1-45



FOR CONTINUATION SEE REPLACEMENT SHEET No. 1-44



scale 1:2500 at A1 size, 1:5000 at A3 size

metres 100 0 100 200 300

COUNTY OF STAFFORDSHIRE PLAN

REPLACEMENT SHEET No. 1-46

IN PARLIAMENT - SESSION 2017-19

HIGH SPEED RAIL
(WEST MIDLANDS - CREWE)

ADDITIONAL PROVISION
(FEBRUARY 2019)

Work No. 81 (Railway)
Works Nos. 87, 87A, 88, 88B (Roads)
Work No. 86 (Bridge)
Works Nos. 89, 90 (Access Roads)

For Section of Work No. 81 see Sheet No. 2-47
For Section of Work No. 86 see Sheet No. 2-49
For Section of Work No. 87 see Replacement Sheet No. 2-50
For Section of Work No. 87A see Replacement Sheet No. 2-50
For Section of Work No. 88 see Replacement Sheet No. 2-50
For Section of Work No. 88B see Additional Sheet No. 2-50A
For Section of Work No. 89 see Sheet No. 2-51
For Section of Work No. 90 see Sheet No. 2-51

The area enclosed by any limit of deviation or by any limit of land to be acquired or used is the area extending to the outer edge of the line marking those limits

This map is based upon Ordnance Survey material with the permission of Ordnance Survey on behalf of the controller of Her Majesty's stationery office crown copyright. Unauthorised reproduction infringes crown copyright and may lead to prosecution or civil proceedings (Ordnance Survey Licence number 100049190)

FEBRUARY 2019 AMENDMENTS TO THIS SHEET ARE AS FOLLOWS :-

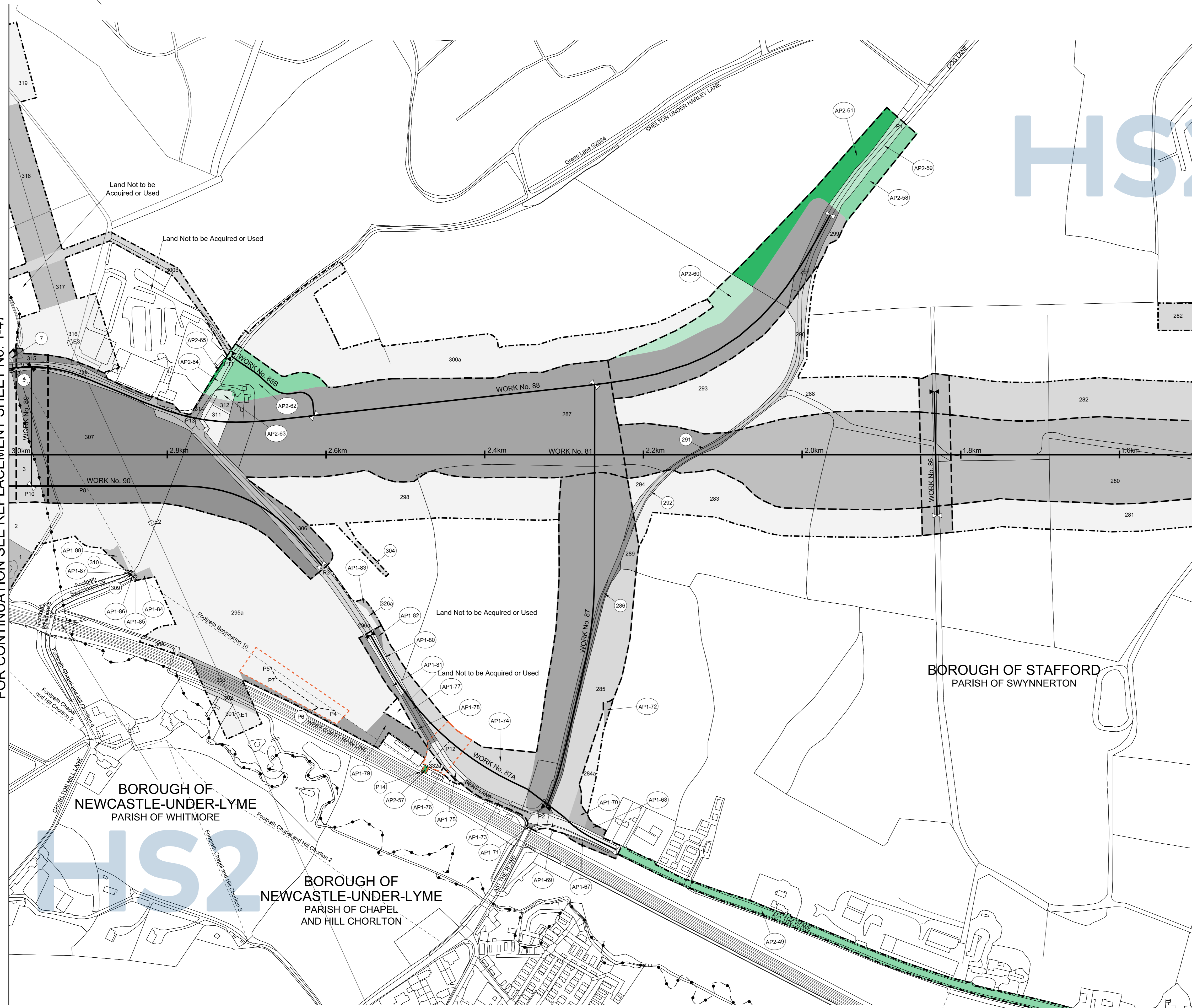
Work No. 88B added
Plots AP2-49, AP2-57, AP2-58, AP2-59, AP2-60, AP2-61, AP2-62, AP2-63, AP2-64 and AP2-65 added in the Parish of Swynnerton
Plots 300a and 300b added in the Parish of Swynnerton
Plots 300 and 313 removed in the Parish of Swynnerton
Points P11, P12, P13 and P14 added
Points P1 and P9 relocated

MARCH 2018 AMENDMENTS TO THIS SHEET ARE AS FOLLOWS :-

Work No. 87A added
Plots AP1-67, AP1-68, AP1-69, AP1-70, AP1-71, AP1-72, AP1-73, AP1-74, AP1-75, AP1-76, AP1-77, AP1-78, AP1-79, AP1-80, AP1-81, AP1-82, AP1-83, AP1-84, AP1-85, AP1-86, AP1-87 and AP1-88 added in the Parish of Swynnerton
Plots 284a, 295a, 296a, 326a and 332a added in the Parish of Swynnerton
Plots 284, 295, 296, 326, 327, 328 and 332 removed in the Parish of Swynnerton
Plot 1 removed in the Parish of Chapel and Hill Chorlton

FOR CONTINUATION SEE REPLACEMENT SHEET No. 1-47

FOR CONTINUATION SEE REPLACEMENT SHEET No. 1-45 AND ADDITIONAL SHEET No. 1-45A



BOROUGH OF
NEWCASTLE-UNDER-LYME
PARISH OF WHITMORE

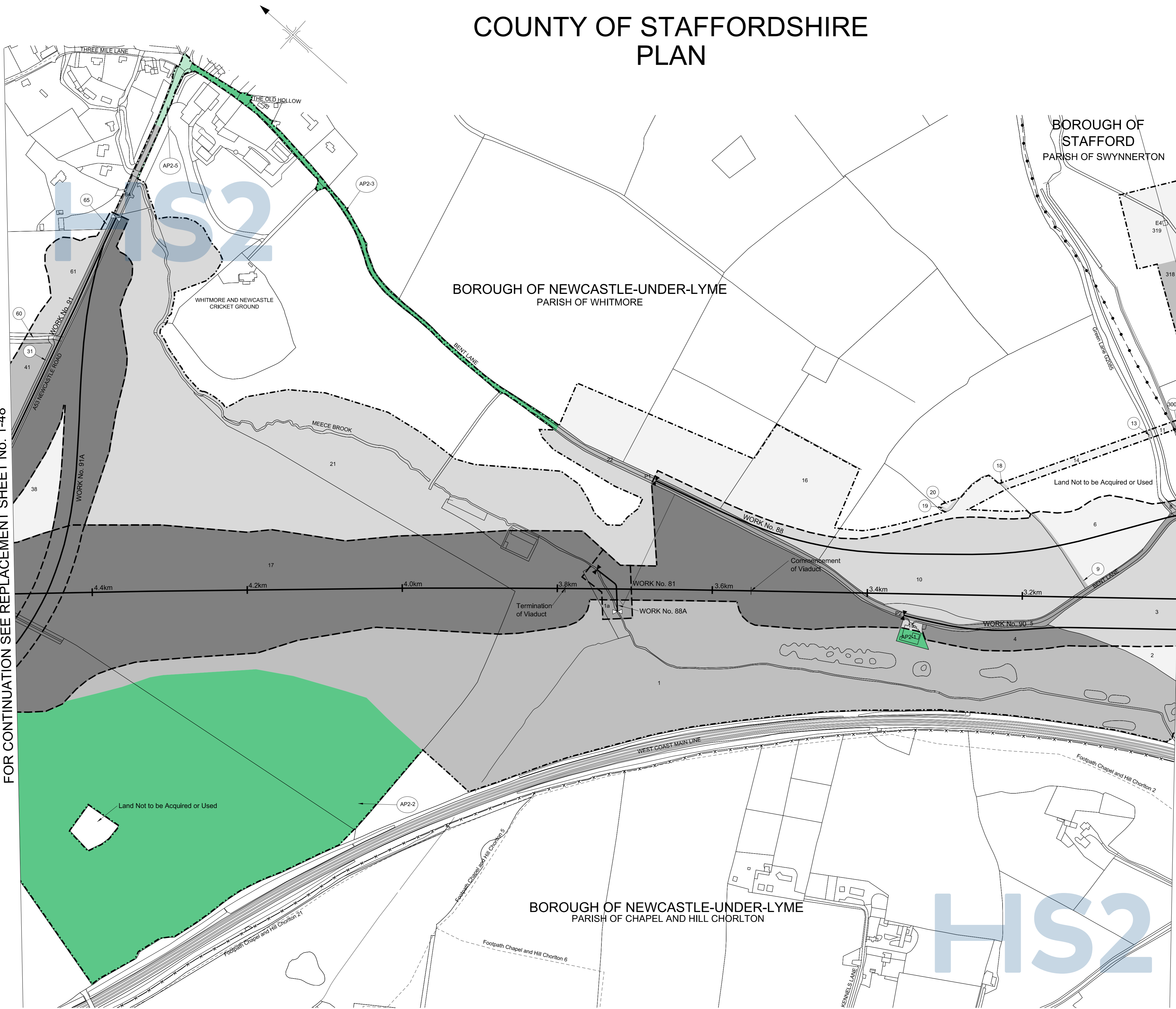
BOROUGH OF
NEWCASTLE-UNDER-LYME
PARISH OF CHAPEL
AND HILL CHORLTON

BOROUGH OF STAFFORD
PARISH OF SWYNNERTON

scale 1:2500 at A1 size, 1:5000 at A3 size
metres 100 0 100 200 300

Drawing No. C861-ARP-HY-DPL-000-120028 RevAP02

COUNTY OF STAFFORDSHIRE PLAN



FOR CONTINUATION SEE REPLACEMENT SHEET No. 1-48

FOR CONTINUATION SEE REPLACEMENT SHEET No. 1-46

REPLACEMENT SHEET No. 1-47

IN PARLIAMENT - SESSION 2017-19

HIGH SPEED RAIL
(WEST MIDLANDS - CREWE)

ADDITIONAL PROVISION
(FEBRUARY 2019)

Work No. 81 (Railway)
Works Nos. 88, 91 (Roads)
Work No. 88A (Watercourse)
Work No. 90 (Access Road)
Work No. 91A (Temporary Road)

For Section of Work No. 81 see Sheet No. 2-48
For Section of Work No. 88 see Replacement Sheet No. 2-50
For Section of Work No. 88A see Replacement Sheet No. 2-50
For Section of Work No. 90 see Sheet No. 2-51
For Section of Work No. 91A see Sheet No. 2-51

The area enclosed by any limit of deviation or by any limit of land to be acquired or used is the area extending to the outer edge of the line marking those limits

This map is based upon Ordnance Survey material with the permission of Ordnance Survey on behalf of the controller of Her Majesty's stationery office crown copyright. Unauthorised reproduction infringes crown copyright and may lead to prosecution or civil proceedings (Ordnance Survey Licence number 100049190)

AMENDMENTS TO THIS SHEET
ARE AS FOLLOWS :-

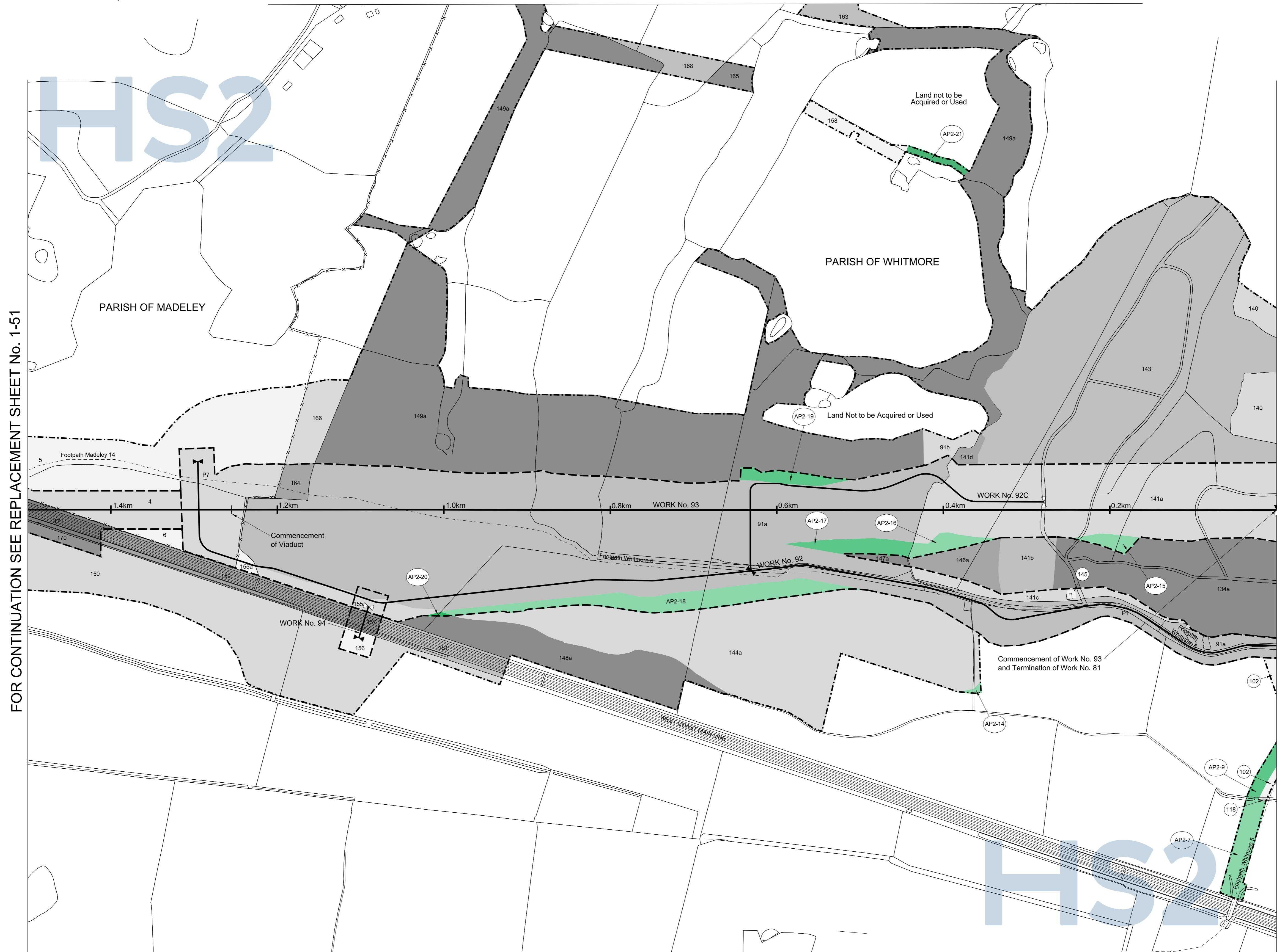
Plots AP2-1, AP2-2, AP2-3 and AP2-5 added in the Parish of Whitmore
Plot 12 removed in the Parish of Whitmore
Plot 300 removed in the Parish of Swynnerton
Plot 300b added in the Parish of Swynnerton

scale 1:2500 at A1 size, 1:5000 at A3 size

metres 100 0 100 200 300

COUNTY OF STAFFORDSHIRE BOROUGH OF NEWCASTLE-UNDER-LYME PLAN

FOR CONTINUATION SEE REPLACEMENT SHEET No. 1-50



FOR CONTINUATION SEE REPLACEMENT SHEET No. 1-51

FOR CONTINUATION SEE REPLACEMENT SHEET No. 1-48

REPLACEMENT SHEET No. 1-49

IN PARLIAMENT - SESSION 2017-19

HIGH SPEED RAIL
(WEST MIDLANDS - CREWE)

ADDITIONAL PROVISION
(FEBRUARY 2019)

Work No. 93 (Railway)
Work No. 92 (Road)
Work No. 92C (Access Road)
Work No. 94 (Temporary Bridge)

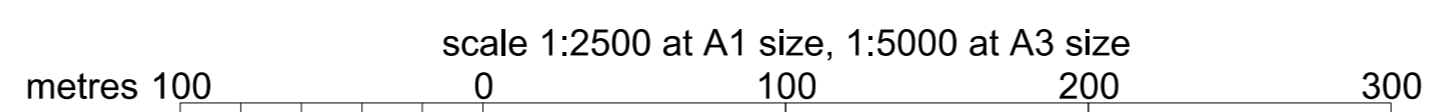
For Section of Work No. 92
see Replacement Sheet No. 2-52
For Section of Work No. 92C
see Replacement Sheet No. 2-52
For Section of Work No. 93 see Sheet No. 2-53
For Section of Work No. 94
see Replacement Sheet No. 2-55

The area enclosed by any limit of deviation or by any limit of land to be acquired or used is the area extending to the outer edge of the line marking those limits

This map is based upon Ordnance Survey material with the permission of Ordnance Survey on behalf of the controller of Her Majesty's stationery office crown copyright. Unauthorised reproduction infringes crown copyright and may lead to prosecution or civil proceedings (Ordnance Survey Licence number 100049190)

AMENDMENTS TO THIS SHEET
ARE AS FOLLOWS :-

Work No. 92B removed
Work No. 92C added
Plots AP2-7, AP2-9, AP2-14, AP2-15, AP2-16, AP2-17, AP2-18, AP2-19, AP2-20 and AP2-21 added in the Parish of Whitmore
Plots 91, 134, 141, 144, 146, 147, 148, 149 and 154 removed in the Parish of Whitmore
Plots 91a, 91b, 134a, 141a, 141b, 141c, 141d, 144a, 146a, 147a, 148a and 149a added in the Parish of Whitmore
Points P2, P3, P4, P5, P6, P8 and P9 removed



COUNTY OF STAFFORDSHIRE BOROUGH OF NEWCASTLE-UNDER-LYME PLAN

REPLACEMENT SHEET No. 1-50

IN PARLIAMENT - SESSION 2017-18

HIGH SPEED RAIL
(WEST MIDLANDS - CREWE)

ADDITIONAL PROVISION
(FEBRUARY 2019)

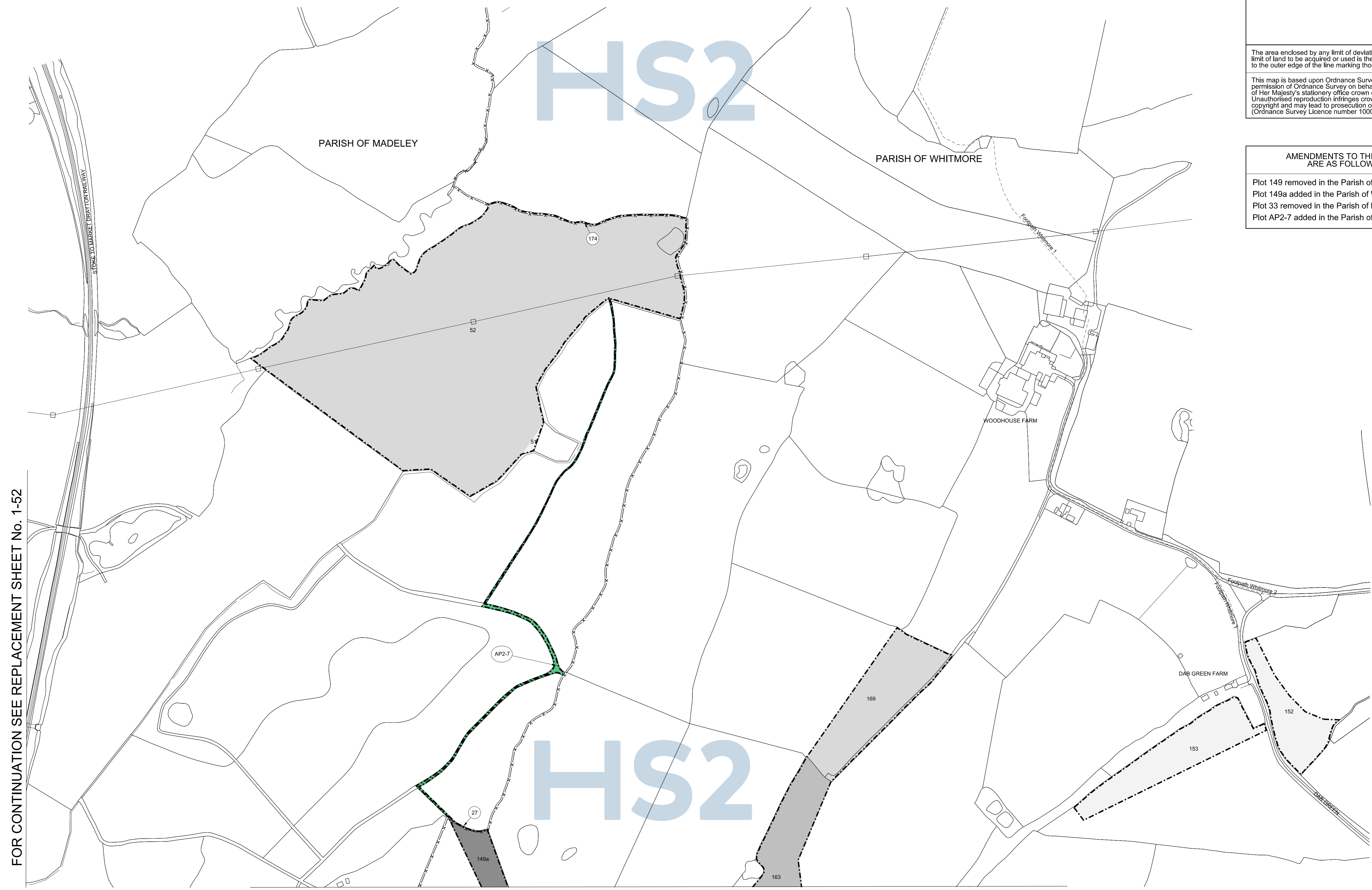
Additional Land

The area enclosed by any limit of deviation or by any limit of land to be acquired or used is the area extending to the outer edge of the line marking those limits

This map is based upon Ordnance Survey material with the permission of Ordnance Survey on behalf of the controller of Her Majesty's stationery office crown copyright. Unauthorised reproduction infringes crown copyright and may lead to prosecution or civil proceedings (Ordnance Survey Licence number 100049190)

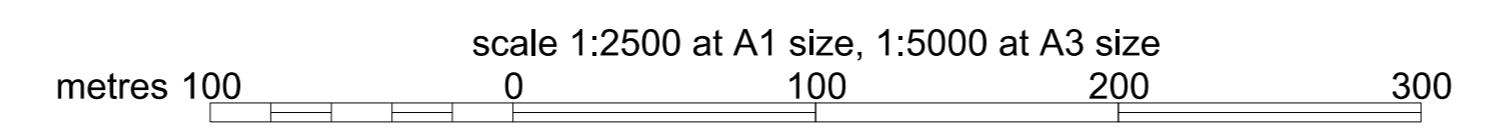
AMENDMENTS TO THIS SHEET
ARE AS FOLLOWS :-

- Plot 149 removed in the Parish of Whitmore
- Plot 149a added in the Parish of Whitmore
- Plot 33 removed in the Parish of Madeley
- Plot AP2-7 added in the Parish of Madeley



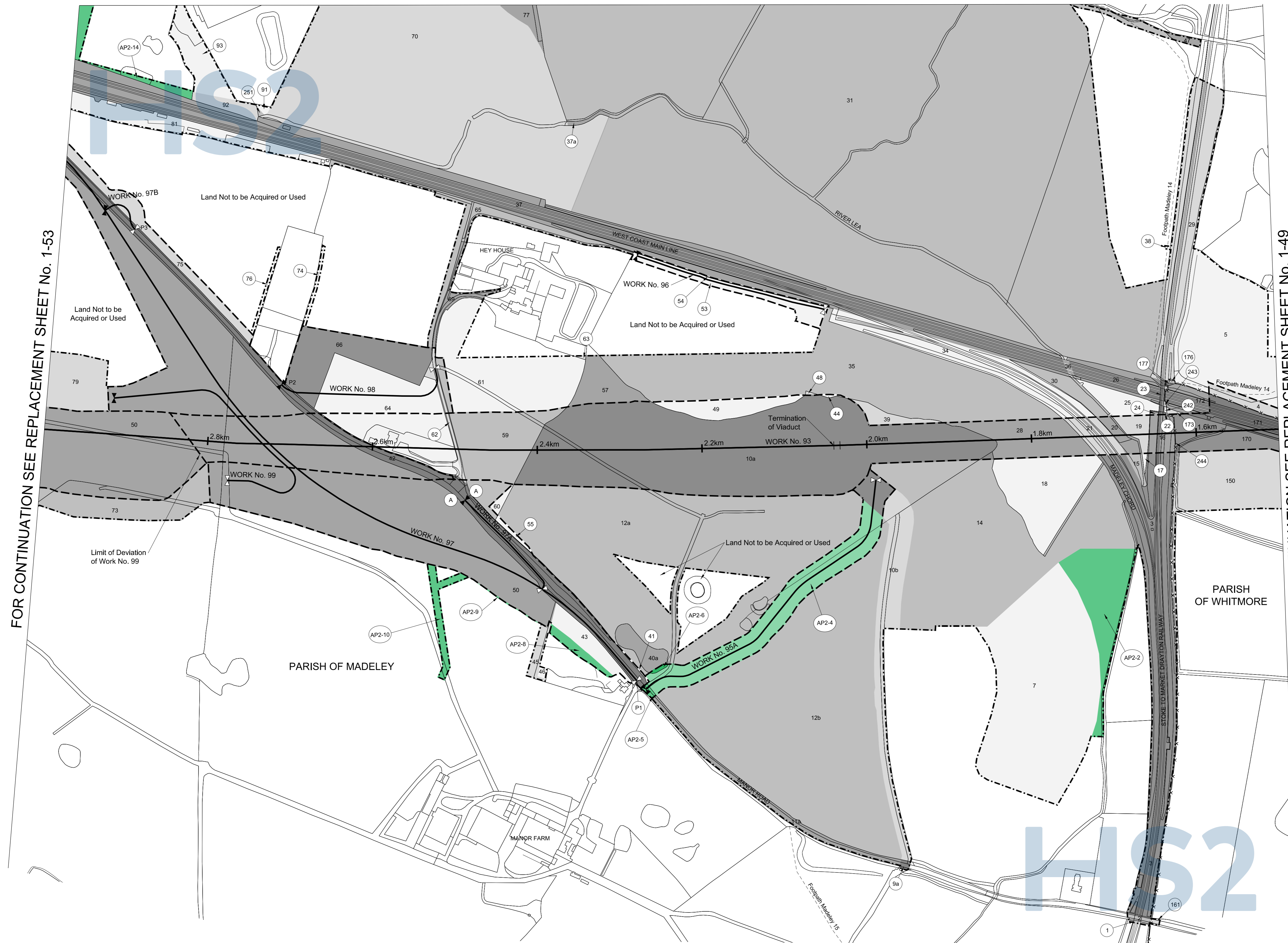
FOR CONTINUATION SEE REPLACEMENT SHEET No. 1-52

FOR CONTINUATION SEE REPLACEMENT SHEET No. 1-49



COUNTY OF STAFFORDSHIRE BOROUGH OF NEWCASTLE-UNDER-LYME PLAN

FOR CONTINUATION SEE REPLACEMENT SHEET No. 1-52



Proposed Railway over River Lea, Work No. 93,
Span 31.00m, headway 16.54m

scale 1:2500 at A1 size, 1:5000 at A3 size
metres 100 0 100 200 300

REPLACEMENT SHEET No. 1-51

IN PARLIAMENT - SESSION 2017-19

HIGH SPEED RAIL

(WEST MIDLANDS - CREWE)

ADDITIONAL PROVISION

(FEBRUARY 2019)

Work No. 93 (Railway)
Works Nos. 95A, 96, 97A, 98, 99 (Access Roads)
Works Nos. 97, 97B (Roads)

For Section of Work No. 93 see Sheet No. 2-53
For Section of Work No. 95A see Replacement Sheet No. 2-55
For Section of Work No. 96 see Replacement Sheet No. 2-55
For Section of Work No. 97 see Replacement Sheet No. 2-55
For Section of Work No. 97A see Replacement Sheet No. 2-55
For Section of Work No. 97B see Replacement Sheet No. 2-55
For Section of Work No. 98 see Replacement Sheet No. 2-55
For Section of Work No. 99 see Sheet No. 2-56

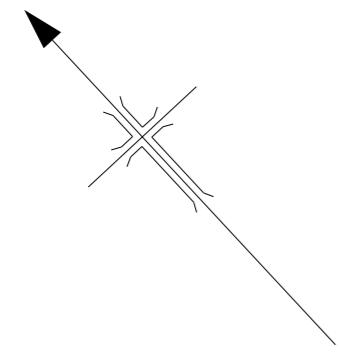
The area enclosed by any limit of deviation or by any limit of land to be acquired or used is the area extending to the outer edge of the line marking those limits

This map is based upon Ordnance Survey material with the permission of Ordnance Survey on behalf of the controller of Her Majesty's stationery office crown copyright. Unauthorised reproduction infringes crown copyright and may lead to prosecution or civil proceedings (Ordnance Survey Licence number 100049190)

AMENDMENTS TO THIS SHEET ARE AS FOLLOWS -

Work No. 95 removed
Work No. 95A added
Plots AP2-2, AP2-4, AP2-5, AP2-6, AP2-8, AP2-9, AP2-10 and AP2-14 added in the Parish of Madeley
Plots 9, 10, 11, 12, 40 and 58 removed in the Parish of Madeley
Plots 9a, 10a, 10b, 11a, 12a, 12b and 40a added in the Parish of Madeley

COUNTY OF STAFFORDSHIRE
 BOROUGH OF NEWCASTLE-UNDER-LYME
 PARISH OF MADELEY
 PLAN



REPLACEMENT SHEET No. 1-52

IN PARLIAMENT - SESSION 2017-19

HIGH SPEED RAIL
 (WEST MIDLANDS - CREWE)

ADDITIONAL PROVISION
 (FEBRUARY 2019)

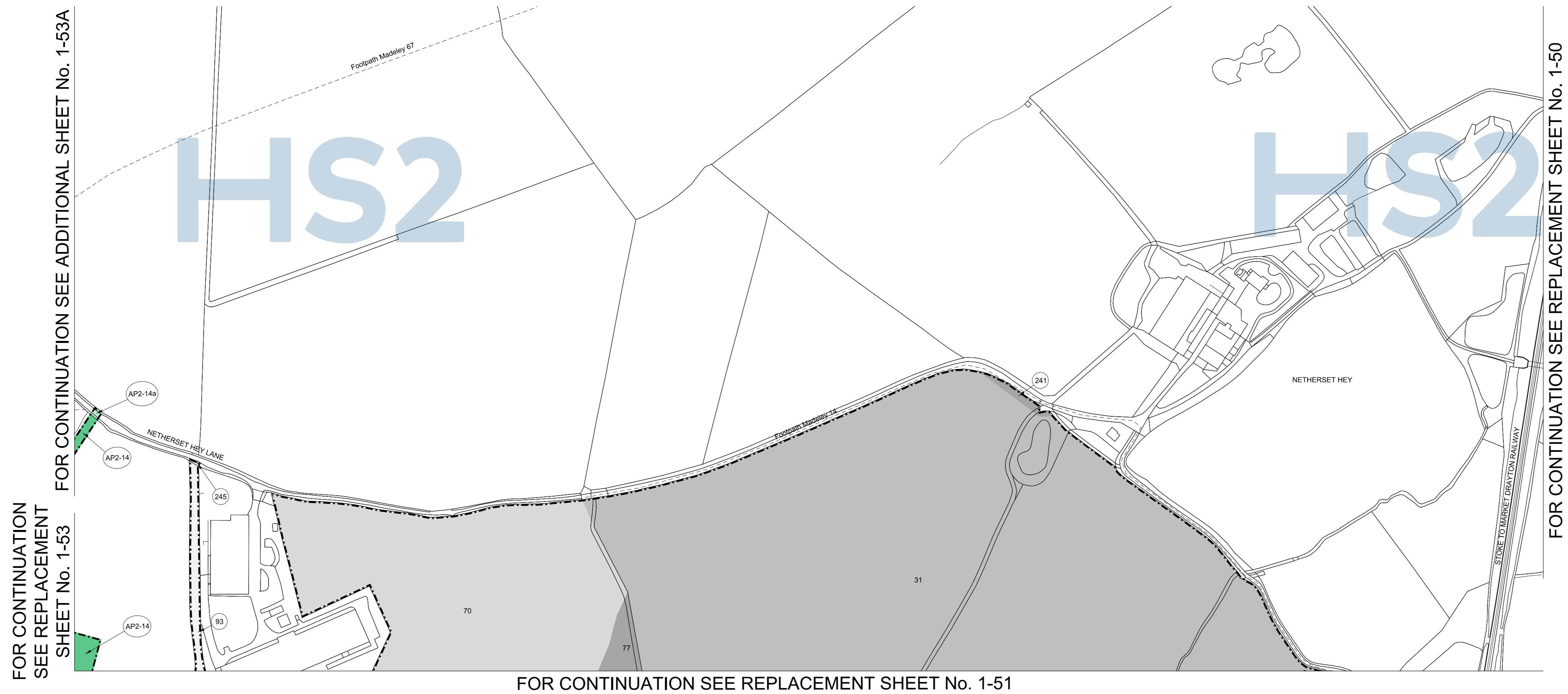
Additional Land

The area enclosed by any limit of deviation or by any limit of land to be acquired or used is the area extending to the outer edge of the line marking those limits

This map is based upon Ordnance Survey material with the permission of Ordnance Survey on behalf of the controller of Her Majesty's stationery office crown copyright. Unauthorised reproduction infringes crown copyright and may lead to prosecution or civil proceedings (Ordnance Survey Licence number 100049190)

AMENDMENTS TO THIS SHEET
 ARE AS FOLLOWS :-

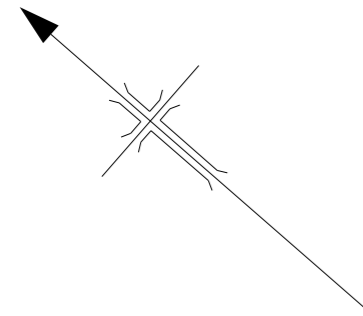
Plots AP2-14 and AP2-14a added in the Parish of Madeley



scale 1:2500 at A1 size, 1:5000 at A3 size

metres 100 0 100 200 300

COUNTY OF STAFFORDSHIRE BOROUGH OF NEWCASTLE-UNDER-LYME PARISH OF MADELEY PLAN



FOR CONTINUATION SEE ADDITIONAL SHEET No. 1-53A

FOR CONTINUATION
SEE REPLACEMENT
SHEET No. 1-52

REPLACEMENT SHEET No. 1-53

IN PARLIAMENT - SESSION 2017-19

HIGH SPEED RAIL
(WEST MIDLANDS - CREWE)

ADDITIONAL PROVISION
(FEBRUARY 2019)

Work No. 93 (Railway)
Works Nos. 97, 101, 101B, 103 (Roads)
Works Nos. 100, 101A (Access Roads)
Work No. 102 (Bridge)

For Section of Work No. 93 see Sheet No. 2-54
For Section of Work No. 97
see Replacement Sheet No. 2-55
For Section of Work No. 100 see Sheet No. 2-56
For Section of Work No. 101 see Sheet No. 2-56
For Section of Work No. 101A see Sheet No. 2-56
For Section of Work No. 101B see Sheet No. 2-56
For Section of Work No. 102 see Sheet No. 2-58
For Section of Work No. 103 see Sheet No. 2-58

The area enclosed by any limit of deviation or by any limit of land to be acquired or used is the area extending to the outer edge of the line marking those limits

This map is based upon Ordnance Survey material with the permission of Ordnance Survey on behalf of the controller of Her Majesty's stationery office crown copyright. Unauthorised reproduction infringes crown copyright and may lead to prosecution or civil proceedings (Ordnance Survey Licence number 100049190)

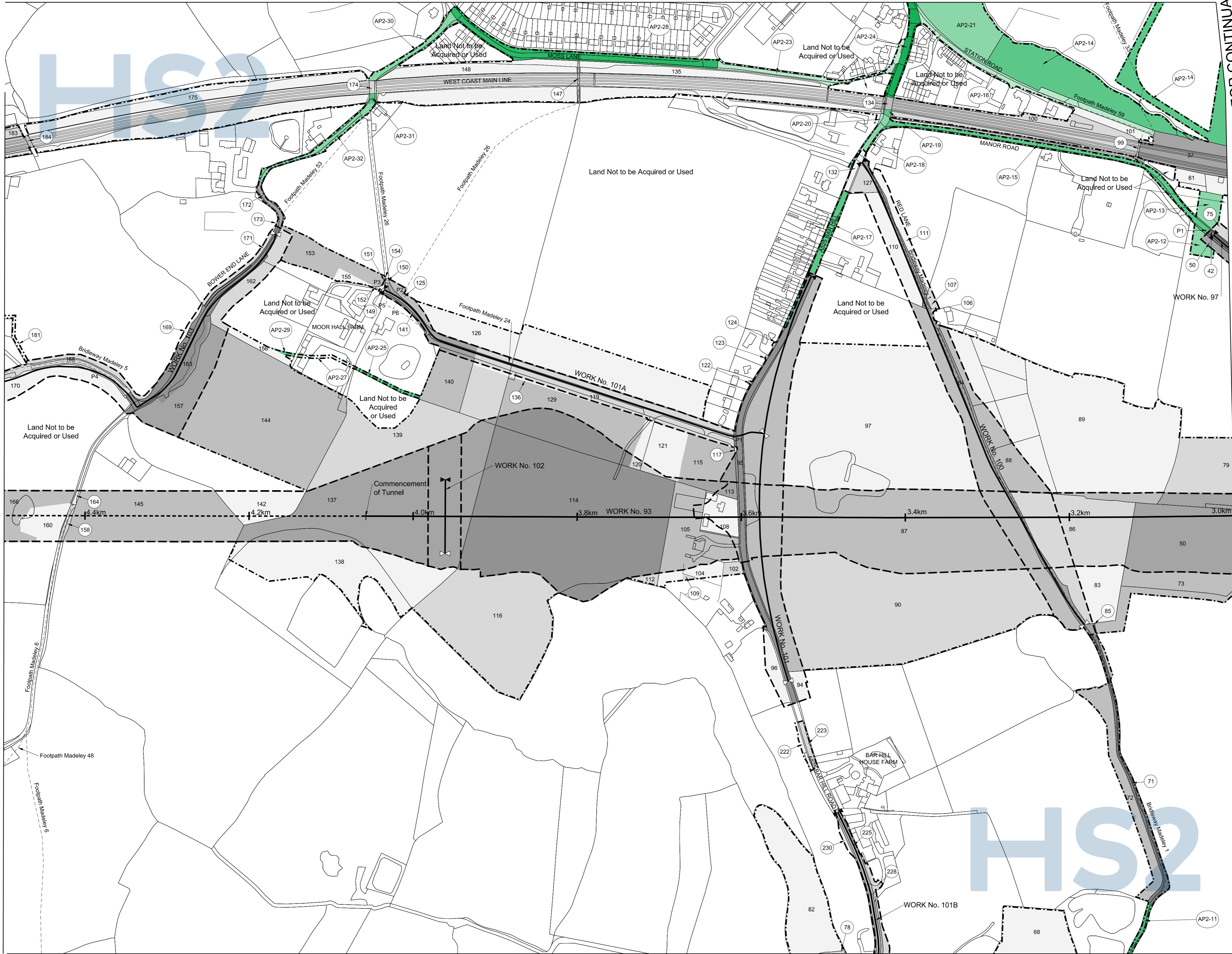
AMENDMENTS TO THIS SHEET
ARE AS FOLLOWS :-

Plots AP2-11, AP2-12, AP2-13, AP2-14, AP2-15, AP2-16, AP2-17, AP2-18, AP2-19, AP2-20, AP2-21, AP2-23, AP2-24, AP2-25, AP2-27, AP2-28, AP2-29, AP2-30, AP2-31 and AP2-32, added in the Parish of Madeley

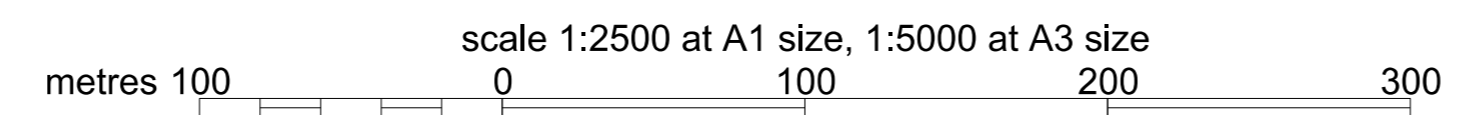
Plot 67 removed in the Parish of Madeley

FOR CONTINUATION SEE REPLACEMENT SHEET No. 1-57

FOR CONTINUATION SEE REPLACEMENT SHEET No. 1-51

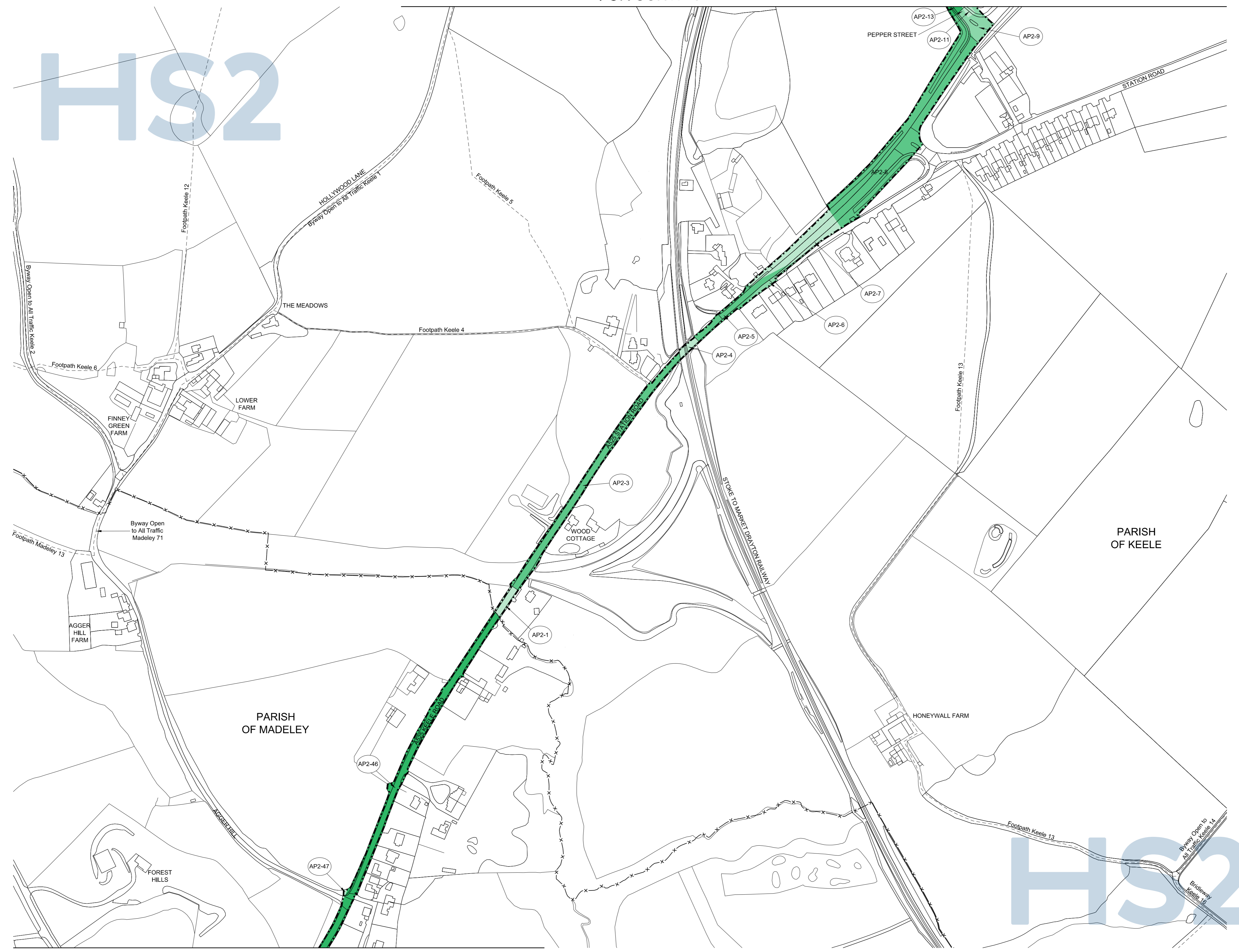


FOR CONTINUATION SEE REPLACEMENT SHEET No. 1-54



COUNTY OF STAFFORDSHIRE BOROUGH OF NEWCASTLE-UNDER-LYME PLAN

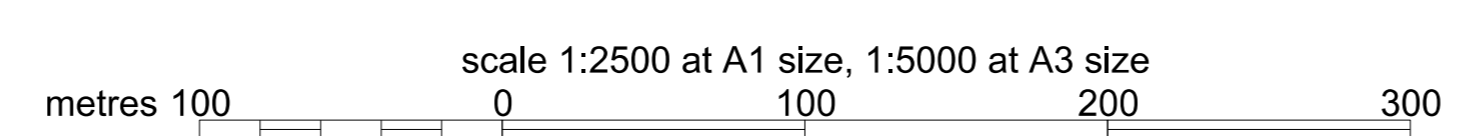
FOR CONTINUATION SEE ADDITIONAL SHEET No. 1-53C



HS2

HS2

FOR CONTINUATION SEE ADDITIONAL SHEET No. 1-53A



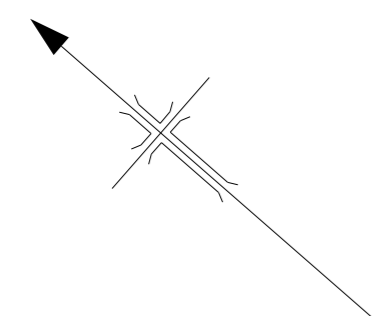
ADDITIONAL SHEET No. 1-53B
IN PARLIAMENT - SESSION 2017-19
HIGH SPEED RAIL
(WEST MIDLANDS - CREWE)
ADDITIONAL PROVISION
(FEBRUARY 2019)

Additional Land

The area enclosed by any limit of deviation or by any limit of land to be acquired or used is the area extending to the outer edge of the line marking those limits.

This map is based upon Ordnance Survey material with the permission of Ordnance Survey on behalf of the controller of Her Majesty's stationery office crown copyright. Unauthorised reproduction infringes crown copyright and may lead to prosecution or civil proceedings (Ordnance Survey Licence number 100049190)

COUNTY OF STAFFORDSHIRE BOROUGH OF NEWCASTLE-UNDER-LYME PLAN

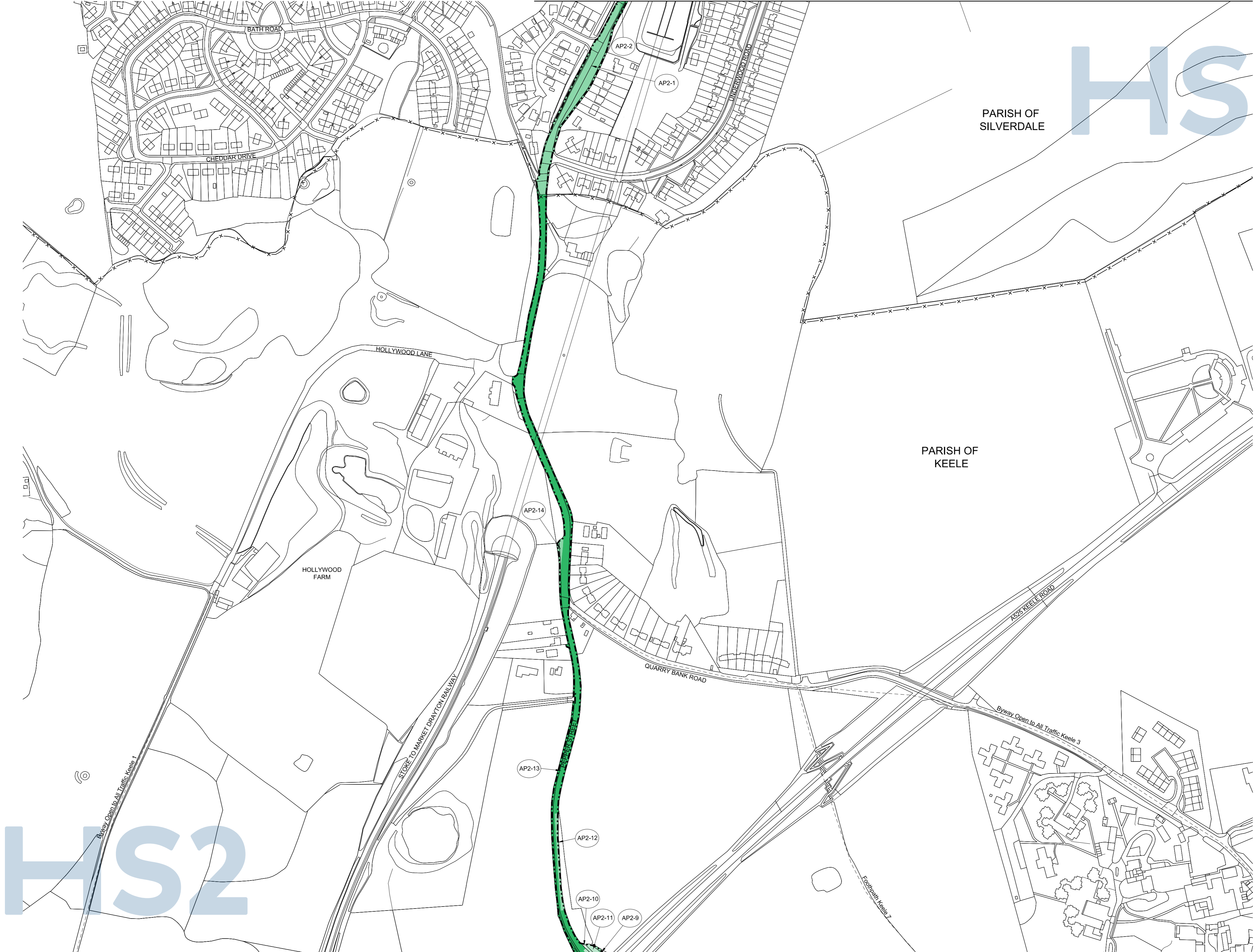


FOR CONTINUATION SEE ADDITIONAL SHEET No. 1-53D

ADDITIONAL SHEET No. 1-53C
 IN PARLIAMENT - SESSION 2017-19
 HIGH SPEED RAIL
 (WEST MIDLANDS - CREWE)
 ADDITIONAL PROVISION
 (FEBRUARY 2019)
 Additional Land

The area enclosed by any limit of deviation or by any limit of land to be acquired or used is the area extending to the outer edge of the line marking those limits.

This map is based upon Ordnance Survey material with the permission of Ordnance Survey on behalf of the controller of Her Majesty's stationery office crown copyright. Unauthorised reproduction infringes crown copyright and may lead to prosecution or civil proceedings (Ordnance Survey Licence number 100049190)



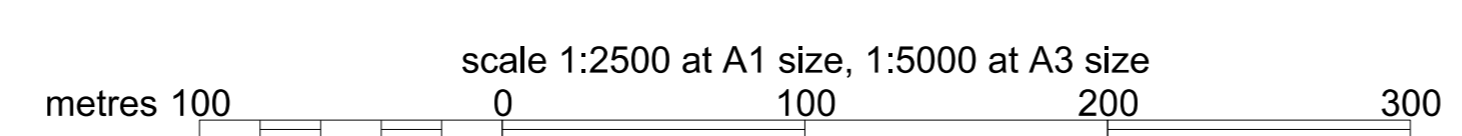
HS2

PARISH OF SILVERDALE

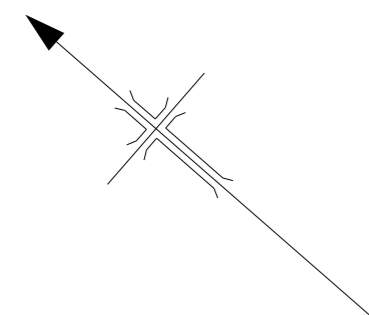
PARISH OF KEELE

HS2

FOR CONTINUATION SEE ADDITIONAL SHEET No. 1-53B



COUNTY OF STAFFORDSHIRE BOROUGH OF NEWCASTLE-UNDER-LYME PLAN



ADDITIONAL SHEET No. 1-53E

IN PARLIAMENT - SESSION 2017-19

HIGH SPEED RAIL
(WEST MIDLANDS - CREWE)

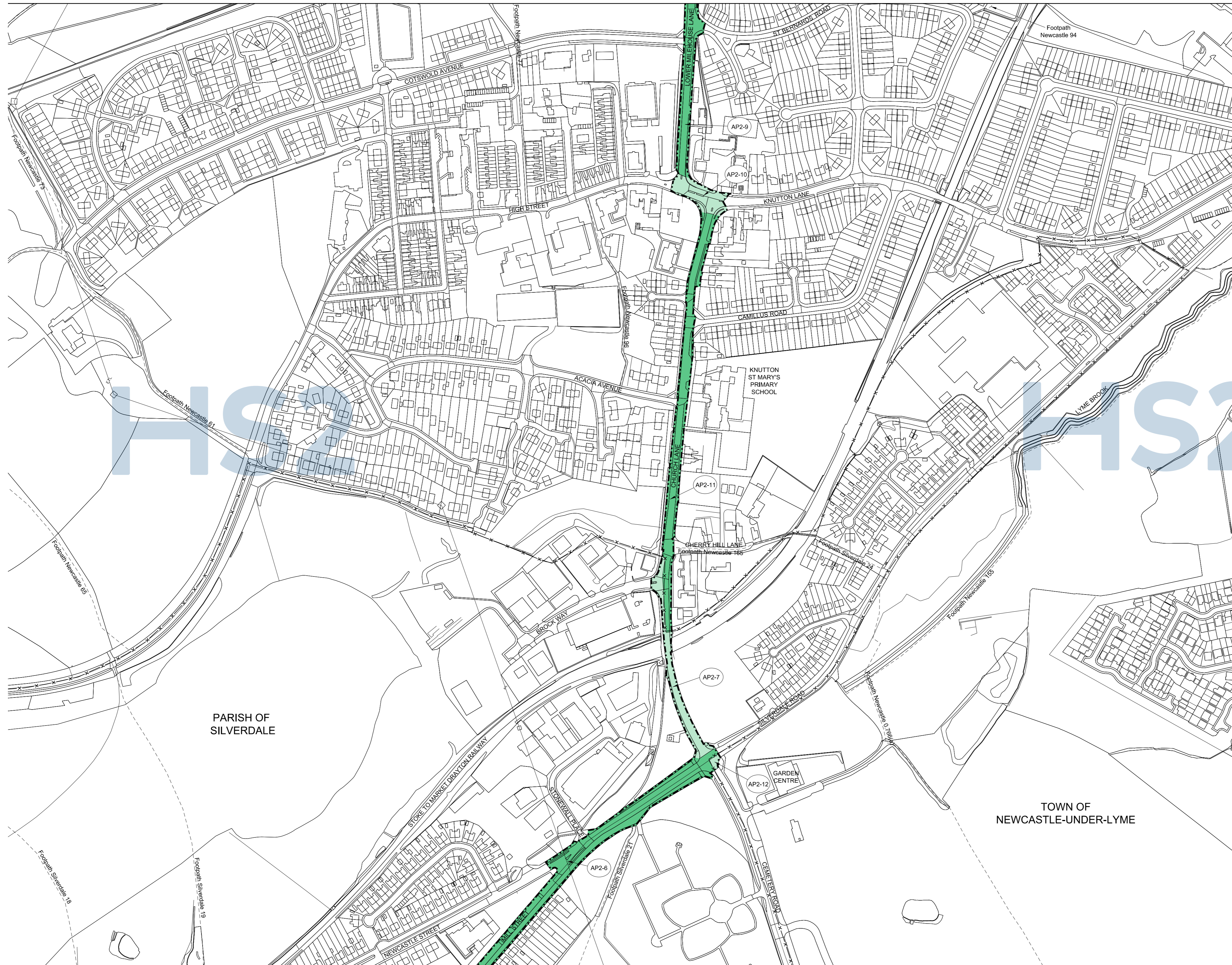
ADDITIONAL PROVISION
(FEBRUARY 2019)

Additional Land

The area enclosed by any limit of deviation or by any limit of land to be acquired or used is the area extending to the outer edge of the line marking those limits.

This map is based upon Ordnance Survey material with the permission of Ordnance Survey on behalf of the controller of Her Majesty's stationery office crown copyright. Unauthorised reproduction infringes crown copyright and may lead to prosecution or civil proceedings (Ordnance Survey Licence number 100049190)

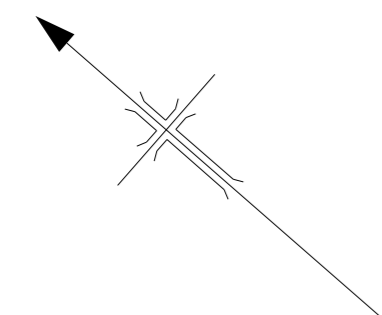
FOR CONTINUATION SEE ADDITIONAL SHEET No. 1-53F



FOR CONTINUATION SEE ADDITIONAL SHEET No. 1-53D

scale 1:2500 at A1 size, 1:5000 at A3 size
metres 100 0 100 200 300

COUNTY OF STAFFORDSHIRE BOROUGH OF NEWCASTLE-UNDER-LYME TOWN OF NEWCASTLE-UNDER-LYME PLAN

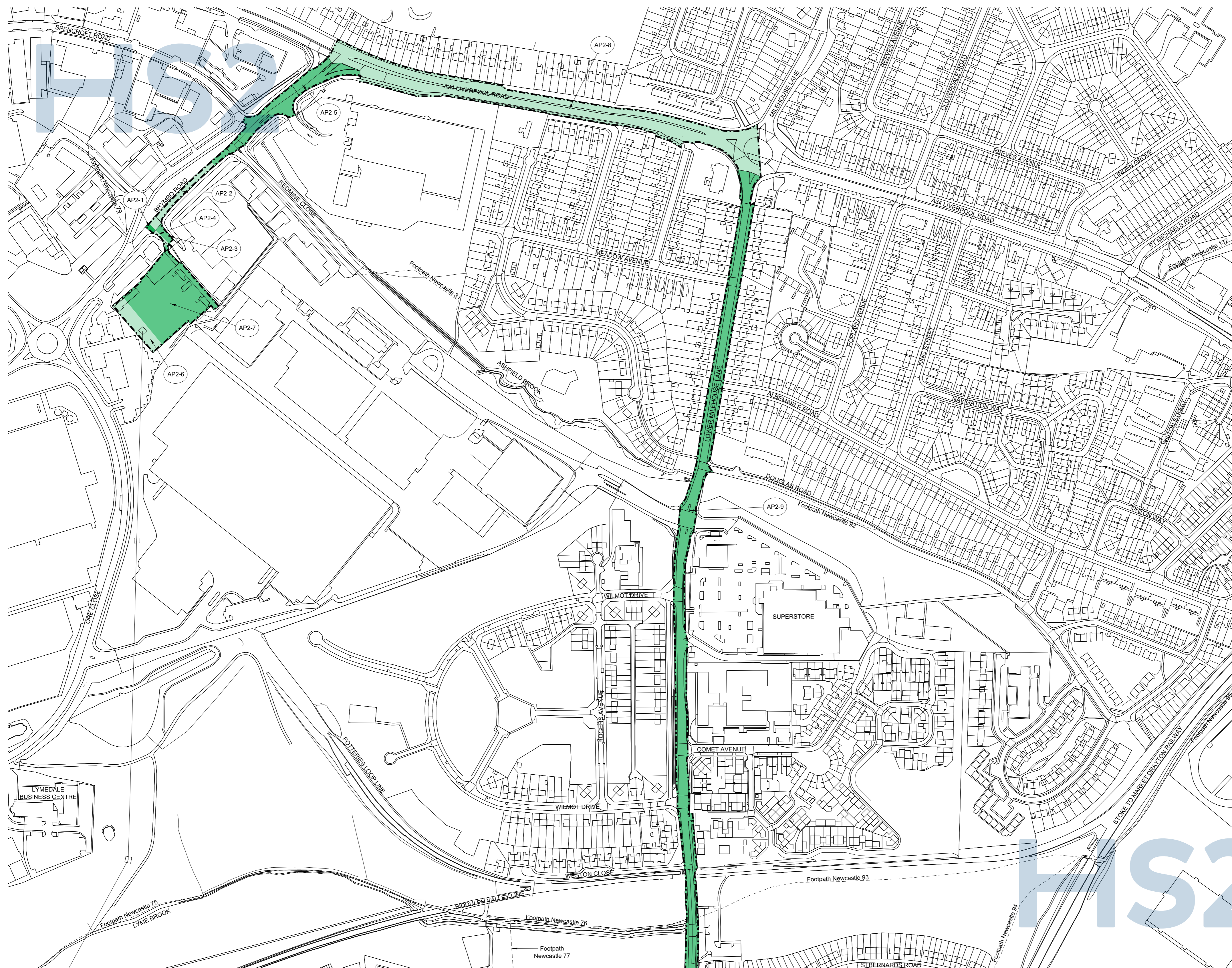


ADDITIONAL SHEET No. 1-53F
IN PARLIAMENT - SESSION 2017-19
HIGH SPEED RAIL
(WEST MIDLANDS - CREWE)
ADDITIONAL PROVISION
(FEBRUARY 2019)

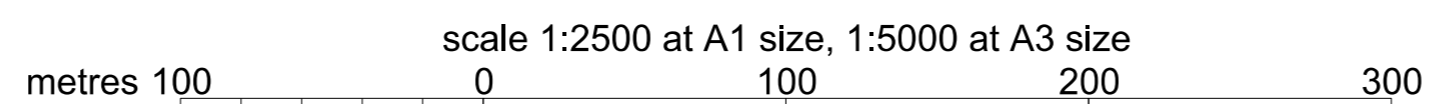
Additional Land

The area enclosed by any limit of deviation or by any limit of land to be acquired or used is the area extending to the outer edge of the line marking those limits

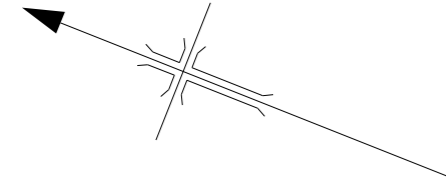
This map is based upon Ordnance Survey material with the permission of Ordnance Survey on behalf of the controller of Her Majesty's stationery office crown copyright. Unauthorised reproduction infringes crown copyright and may lead to prosecution or civil proceedings (Ordnance Survey Licence number 100049190)



FOR CONTINUATION SEE ADDITIONAL SHEET No. 1-53E



COUNTY OF STAFFORDSHIRE
 BOROUGH OF NEWCASTLE-UNDER-LYME
 PARISH OF MADELEY
 PLAN



REPLACEMENT SHEET No. 1-54

IN PARLIAMENT - SESSION 2017-19

HIGH SPEED RAIL
 (WEST MIDLANDS - CREWE)

ADDITIONAL PROVISION
 (FEBRUARY 2019)

Works Nos.101B, 101C, 101D (Roads)

For Section of Work No. 101B see Sheet No. 2-56
 For Section of Work No. 101C see Sheet No. 2-56
 For Section of Work No. 101D see Sheet No. 2-57

The area enclosed by any limit of deviation or by any limit of land to be acquired or used is the area extending to the outer edge of the line marking those limits

This map is based upon Ordnance Survey material with the permission of Ordnance Survey on behalf of the controller of Her Majesty's stationery office crown copyright. Unauthorised reproduction infringes crown copyright and may lead to prosecution or civil proceedings (Ordnance Survey Licence number 100049190)

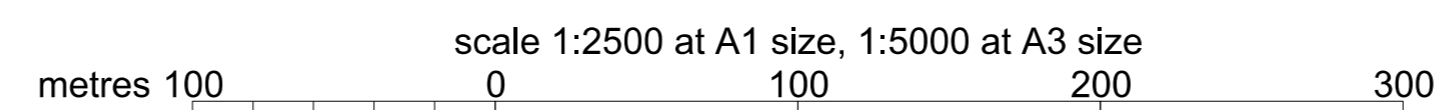
FOR CONTINUATION SEE REPLACEMENT SHEET No. 1-53



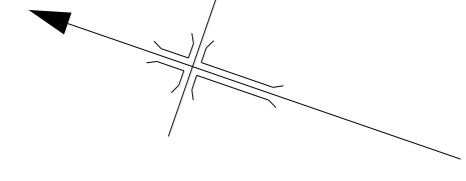
AMENDMENTS TO THIS SHEET
 ARE AS FOLLOWS :-

Plot AP2-11 added in the Parish of Madeley
 Plot 67 removed in the Parish of Madeley

FOR CONTINUATION SEE SHEET No. 1-55



COUNTY OF STAFFORDSHIRE BOROUGH OF NEWCASTLE-UNDER-LYME PARISH OF MADELEY PLAN



REPLACEMENT SHEET No. 1-57

IN PARLIAMENT - SESSION 2017-19

HIGH SPEED RAIL
(WEST MIDLANDS - CREWE)
ADDITIONAL PROVISION
(FEBRUARY 2019)

Work No. 93 (Railway)
Work No. 103 (Road)
Work No. 104 (Access Road)

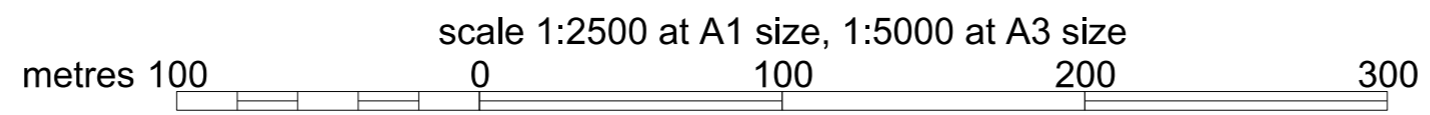
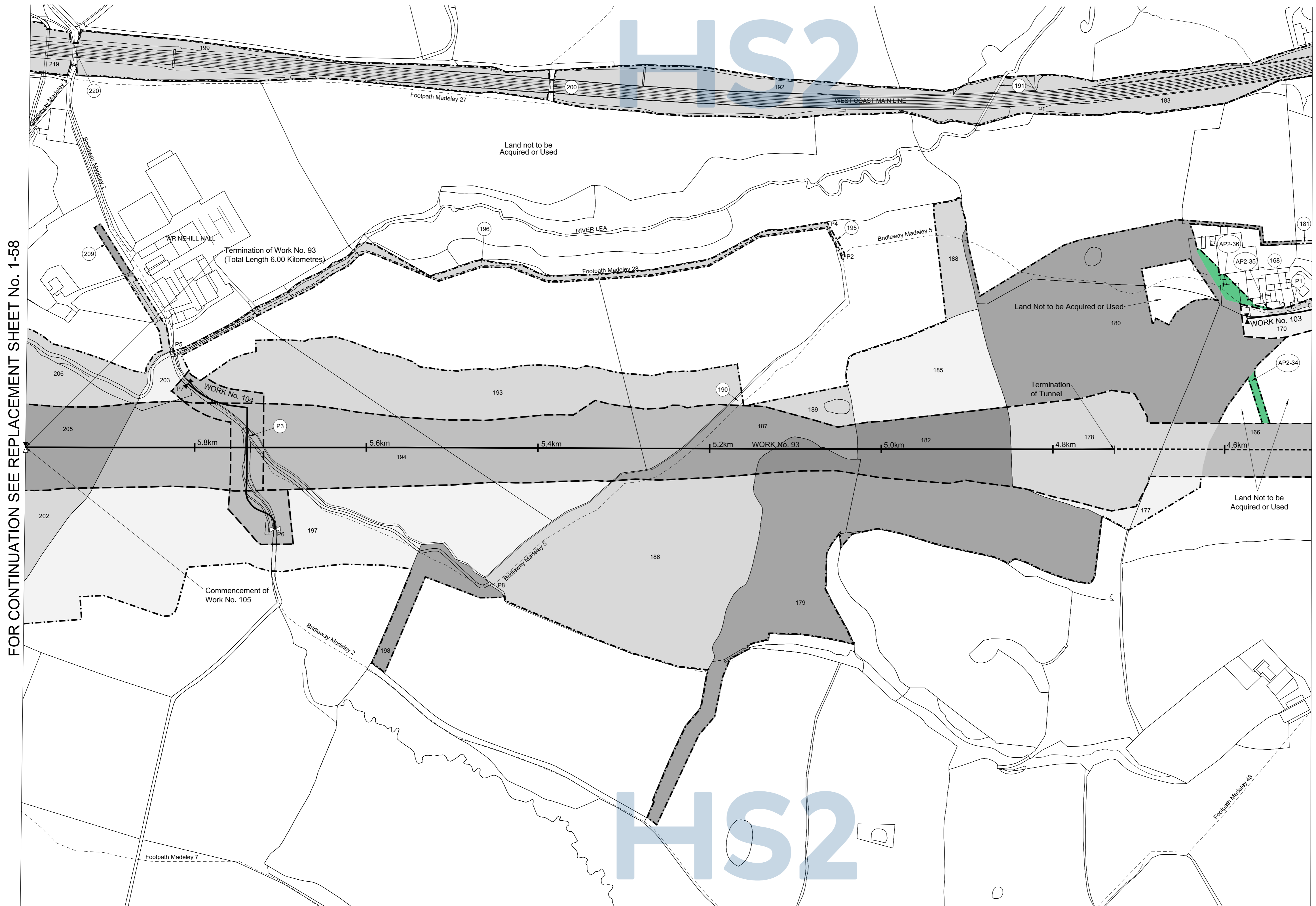
For Section of Work No. 93 see Sheet No. 2-54
For Section of Work No. 103 see Sheet No. 2-58
For Section of Work No. 104 see Sheet No. 2-58

The area enclosed by any limit of deviation or by any limit of land to be acquired or used is the area extending to the outer edge of the line marking those limits

This map is based upon Ordnance Survey material with the permission of Ordnance Survey on behalf of the controller of Her Majesty's stationery office crown copyright. Unauthorised reproduction infringes crown copyright and may lead to prosecution or civil proceedings (Ordnance Survey Licence number 100049190)

AMENDMENTS TO THIS SHEET
ARE AS FOLLOWS :-

Plots AP2-34, AP2-35 and AP2-36 added in the Parish of Madeley



PLAN

REPLACEMENT SHEET No. 1-58

IN PARLIAMENT - SESSION 2017-19
 HIGH SPEED RAIL
 (WEST MIDLANDS - CREWE)
 ADDITIONAL PROVISION
 (FEBRUARY 2019)
 Works Nos. 105, 106, 107 (Railways)
 Work No. 108 (Road)
 Works Nos. 108A, 108B, 108C (Access Roads)
 Work No. 110A (Fuel Pipeline)

For Section of Work No. 105 see Sheet No. 2-59
 For Section of Work No. 106 see Sheet No. 2-62
 For Section of Work No. 107 see Sheet No. 2-63
 For Section of Work No. 108 see Sheet No. 2-65
 For Section of Work No. 108A see Sheet No. 2-65
 For Section of Work No. 108B see Sheet No. 2-65
 For Section of Work No. 108C see Replacement Sheet No. 2-66
 For Section of Work No. 110A see Additional Sheet No. 2-66A

The area enclosed by any limit of deviation or by any limit of land to be acquired or used is the area extending to the outer edge of the line marking those limits

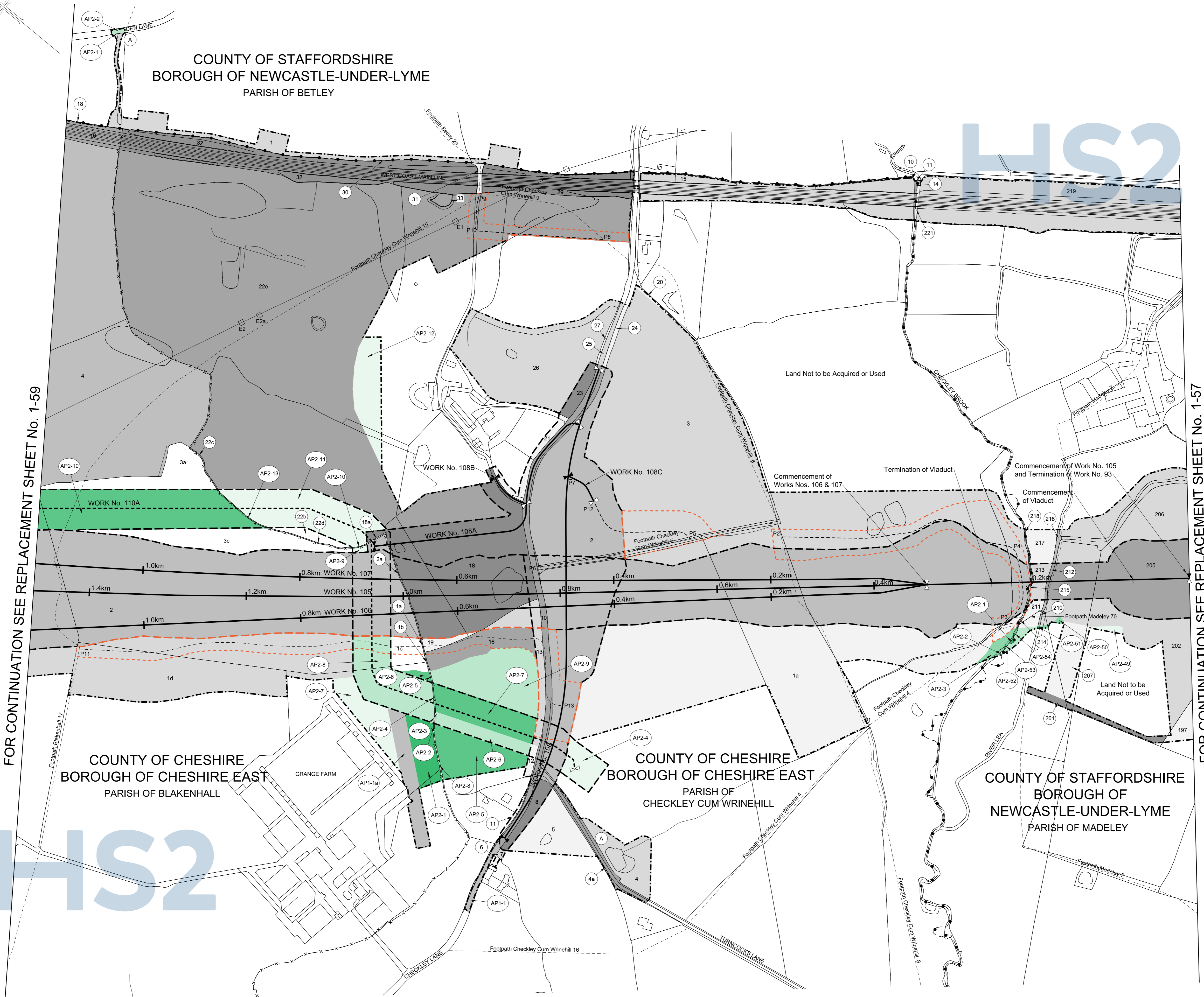
This map is based upon Ordnance Survey material with the permission of Ordnance Survey on behalf of the controller of Her Majesty's stationery office crown copyright. Unauthorised reproduction infringes crown copyright and may lead to prosecution or civil proceedings (Ordnance Survey Licence number 100049190)

FEBRUARY 2019 AMENDMENTS TO THIS SHEET ARE AS FOLLOWS :-

- Work No. 110A added
- Plots AP2-49, AP2-50, AP2-51, AP2-52, AP2-53 and AP2-54 added in the Parish of Madeley
- Plots AP2-1, and AP2-2 added in the Parish of Betley
- Plots AP2-1, AP2-2, AP2-3, AP2-4, AP2-5, AP2-6, AP2-7, AP2-8, AP2-9, AP2-10, AP2-11, AP2-12 and AP2-13 added in the Parish of Checkley Cum Wrinehill
- Plots 1a, 22b, 22c, 22d and 22e added in the Parish of Checkley Cum Wrinehill
- Plots 1, 22 and 22a removed in the Parish of Checkley Cum Wrinehill
- Plots AP2-1, AP2-2, AP2-3, AP2-4, AP2-5, AP2-6, AP2-7, AP2-8, AP2-9 and AP2-10 added in the Parish of Blakenhall
- Plot AP1-1a added in the Parish of Blakenhall
- Plots 1c, 1d, 3a and 3c added in the Parish of Blakenhall
- Plot AP1-1 removed in the Parish of Blakenhall
- Plots 1 and 3 removed in the Parish of Blakenhall
- Point P12 on centreline of Work No. 108 replaced by Point P13
- Point E2A added

MARCH 2018 AMENDMENTS TO THIS SHEET ARE AS FOLLOWS :-

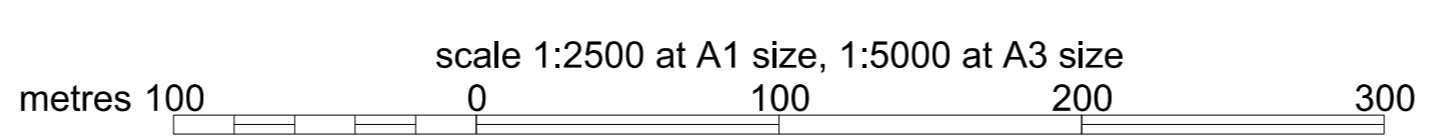
- Plot AP1-1 added in the Parish of Checkley Cum Wrinehill
- Plot AP1-1 added in the Parish of Blakenhall



FOR CONTINUATION SEE REPLACEMENT SHEET No. 1-59

FOR CONTINUATION SEE REPLACEMENT SHEET No. 1-57

Proposed Railway over Checkley Brook, Work No. 105, Span 30.00m, headway 13.41m
 Proposed Railway over River Lea, Work No. 105, Span 30.00m, headway 13.56m



PLAN

COUNTY OF STAFFORDSHIRE
BOROUGH OF NEWCASTLE-UNDER-LYME

COUNTY OF CHESHIRE
BOROUGH OF CHESHIRE EAST
PARISH OF BLAKENHALL

PARISH OF BETLEY

REPLACEMENT SHEET No. 1-59

IN PARLIAMENT - SESSION 2017-19

HIGH SPEED RAIL

(WEST MIDLANDS - CREWE)

ADDITIONAL PROVISION

(FEBRUARY 2019)

Works Nos. 105, 106, 107, 112, 113 (Railways)
Work No. 110A (Fuel Pipeline)
Works Nos. 109, 110 (Gas Mains)
Work No. 111 (Road)
Works Nos. 111A, 111B, 114, 115 (Access Roads)

For Section of Work No. 105 see Sheet No. 2-59
For Section of Work No. 106 see Sheet No. 2-82
For Section of Work No. 107 see Sheet No. 2-83
For Section of Work No. 109 see Replacement Sheet No. 2-66
For Section of Work No. 110 see Replacement Sheet No. 2-66
For Section of Work No. 110A see Additional Sheet No. 2-66A
For Section of Work No. 111 see Replacement Sheet No. 2-66
For Section of Work No. 111A see Replacement Sheet No. 2-66
For Section of Work No. 111B see Additional Sheet No. 2-66A
For Section of Work No. 112 see Sheet No. 2-67
For Section of Work No. 113 see Sheet No. 2-88
For Section of Work No. 114 see Sheet No. 2-69
For Section of Work No. 115 see Sheet No. 2-69

The area enclosed by any limit of deviation or by any limit of land to be acquired or used is the area extending to the outer edge of the line marking those limits

This map is based upon Ordnance Survey material with the permission of Ordnance Survey on behalf of the controller of Her Majesty's Stationery Office copyright. Unauthorised reproduction infringes copyright and may lead to prosecution or civil proceedings (Ordnance Survey Licence number 100049190)

FEBRUARY 2019 AMENDMENTS TO THIS SHEET ARE AS FOLLOWS :-

Works Nos. 109 and 110 amended
Works Nos. 110A and 111B added
Plots AP2-3, AP2-4, AP2-5, AP2-6, AP2-7 and AP2-8 added in the Parish of Betley
Plot AP1-3a added in the Parish of Betley
Plots 6a and 9a added in the Parish of Betley
Plot AP1-3 removed in the Parish of Betley
Plots 6 and 9 removed in the Parish of Betley
Plots AP2-10, AP2-11, AP2-12, AP2-13, AP2-14, AP2-15, AP2-16, AP2-17, AP2-18, AP2-19, AP2-20, AP2-21, AP2-22, AP2-23, AP2-24, AP2-25, AP2-26, AP2-27, AP2-28, AP2-29, AP2-30, AP2-31, AP2-32, AP2-33, AP2-34, AP2-35, AP2-36, AP2-37, AP2-38, AP2-39, AP2-39a, AP2-39b, AP2-40, AP2-41, AP2-42, AP2-43, AP2-44, AP2-45, AP2-46, AP2-47, AP2-48, AP2-49, AP2-50, AP2-51, AP2-52, AP2-53, AP2-54, AP2-55, AP2-56, AP2-57, AP2-58, AP2-59 and AP2-61 added in the Parish of Blakenhall
Plots AP1-2a, AP1-7a, AP1-7b and AP1-14a added in the Parish of Blakenhall
Plots 1d, 3a, 3b, 5a, 7a, 7b, 7c, 7d, 8a, 8b, 9b, 9c, 11a, 11b, 11c, 14a, 15a, 15b, 15c, 17a, 17b, 21a, 26a, 28a, 29a, 31a, 31b, 31c, 38a, 38b, 47a, 49a, 53a, 62a, 62b, 64a, 64b, 66a, 68a, 79a, 81a, 81b, 101a, 101b, 106a and 113a added in the Parish of Blakenhall
Plots AP1-2, AP1-7, AP1-14, AP1-15 and AP1-16 removed in the Parish of Blakenhall
Plots 1, 3, 5, 7, 8, 9, 9a, 11, 14, 15, 17, 21, 26, 28, 31, 38, 44, 45, 47, 49, 53, 62, 64, 66, 68, 73, 79, 81, 92, 100, 101, 106 and 113 removed in the Parish of Blakenhall
Point E6A added

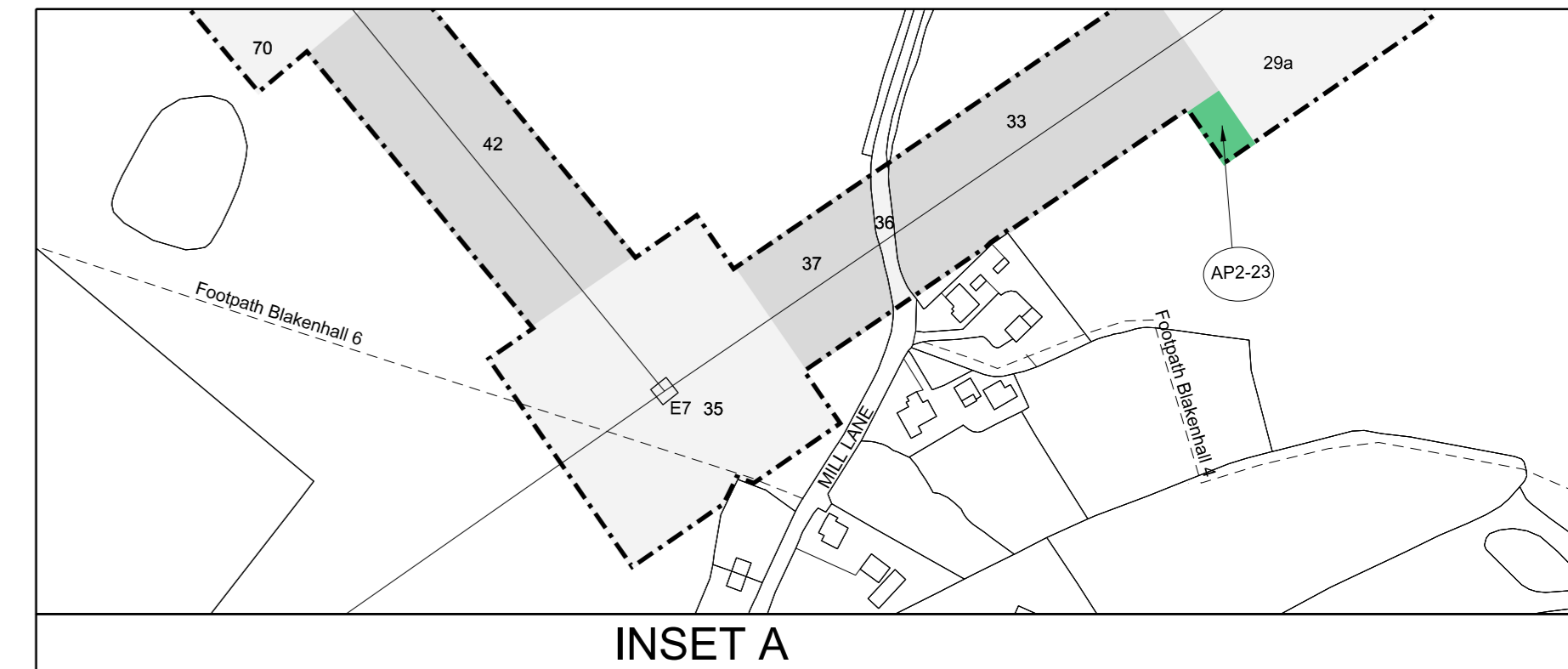
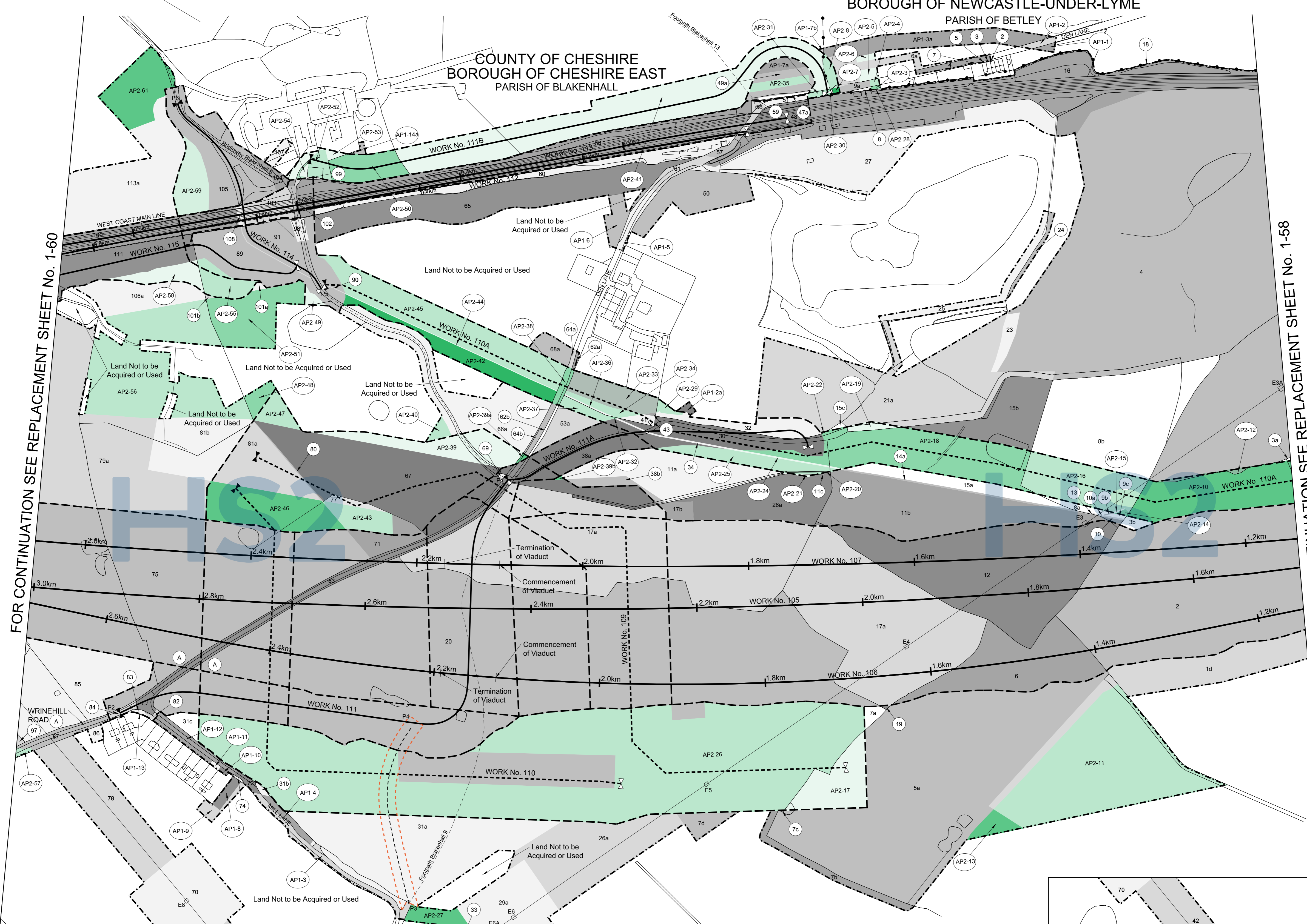
MARCH 2018 AMENDMENTS TO THIS SHEET ARE AS FOLLOWS :-

Plots AP1-2, AP1-3, AP1-4, AP1-5, AP1-6, AP1-7, AP1-8, AP1-9, AP1-10, AP1-11, AP1-12, AP1-13, AP1-14, AP1-15 and AP1-16 added in the Parish of Blakenhall
Plots AP1-1, AP1-2 and AP1-3 added in the Parish of Betley
Access point added at Wrinehill Road

FOR CONTINUATION SEE REPLACEMENT SHEET No. 1-60

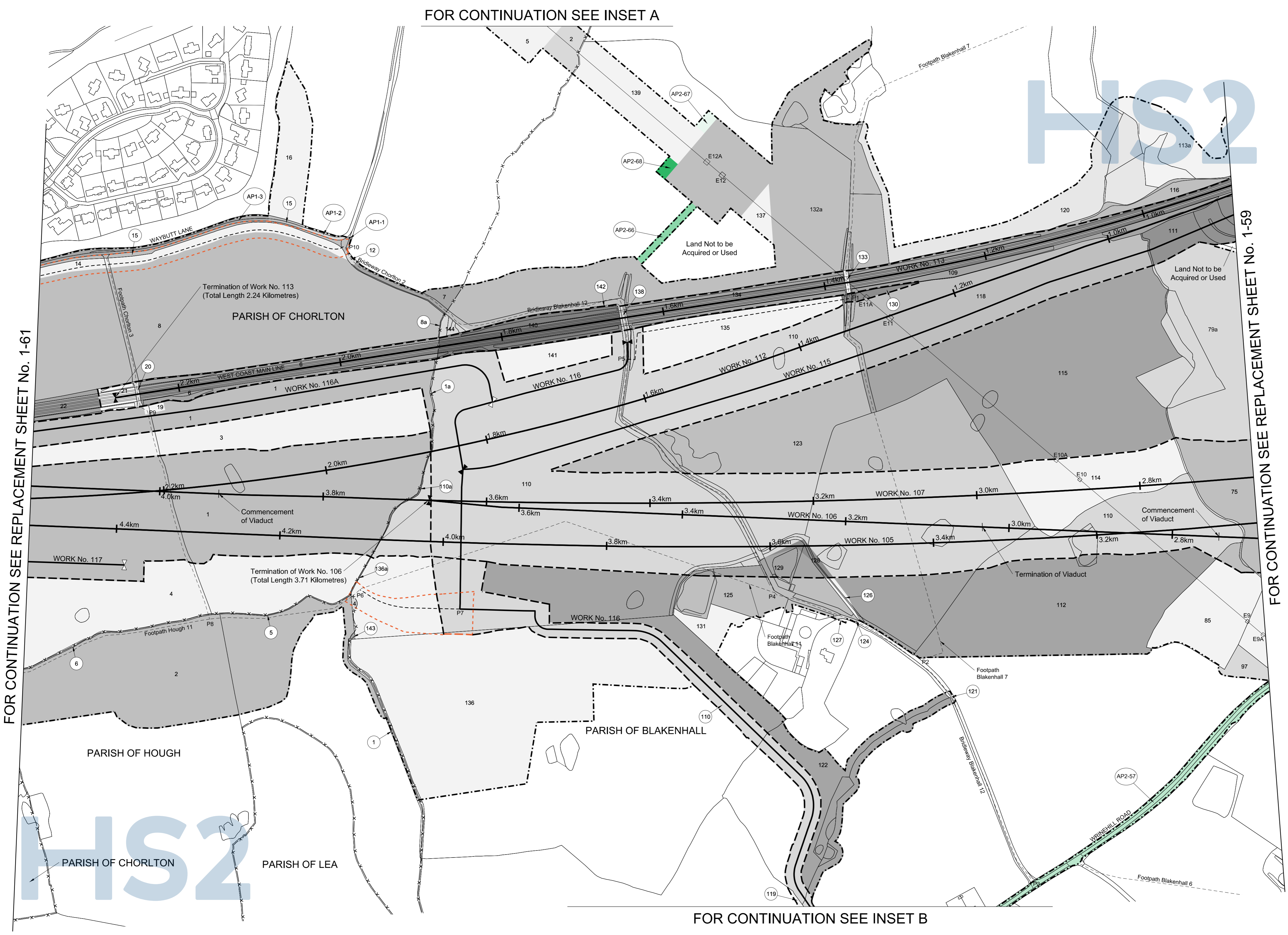
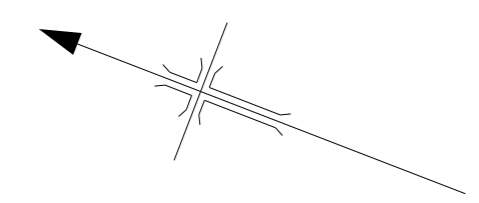
FOR CONTINUATION SEE REPLACEMENT SHEET No. 1-58

FOR CONTINUATION SEE INSET A



scale 1:2500 at A1 size, 1:5000 at A3 size
metres 0 100 200 300

COUNTY OF CHESHIRE BOROUGH OF CHESHIRE EAST PLAN



REPLACEMENT SHEET No. 1-60

IN PARLIAMENT - SESSION 2017-19

HIGH SPEED RAIL
(WEST MIDLANDS - CREWE)

ADDITIONAL PROVISION
(FEBRUARY 2019)

Works Nos. 105, 106, 107, 112, 113 (Railways)
Works Nos. 115, 116, 116A, 117 (Access Roads)

For Section of Work No. 105 see Sheet No. 2-60
For Section of Work No. 106 see Sheet No. 2-62
For Section of Work No. 107 see Sheet No. 2-63 & 2-64
For Section of Work No. 112 see Sheet No. 2-67
For Section of Work No. 113 see Sheet No. 2-69
For Section of Work No. 115 see Sheet No. 2-69
For Section of Work No. 116A see Sheet No. 2-70
For Section of Work No. 117 see Sheet No. 2-70

The area enclosed by any limit of deviation or by any limit of land to be acquired or used is the area extending to the outer edge of the line marking those limits

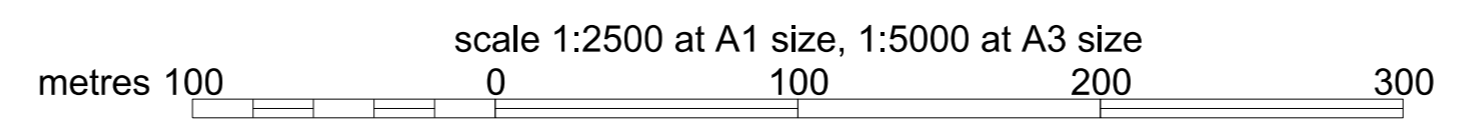
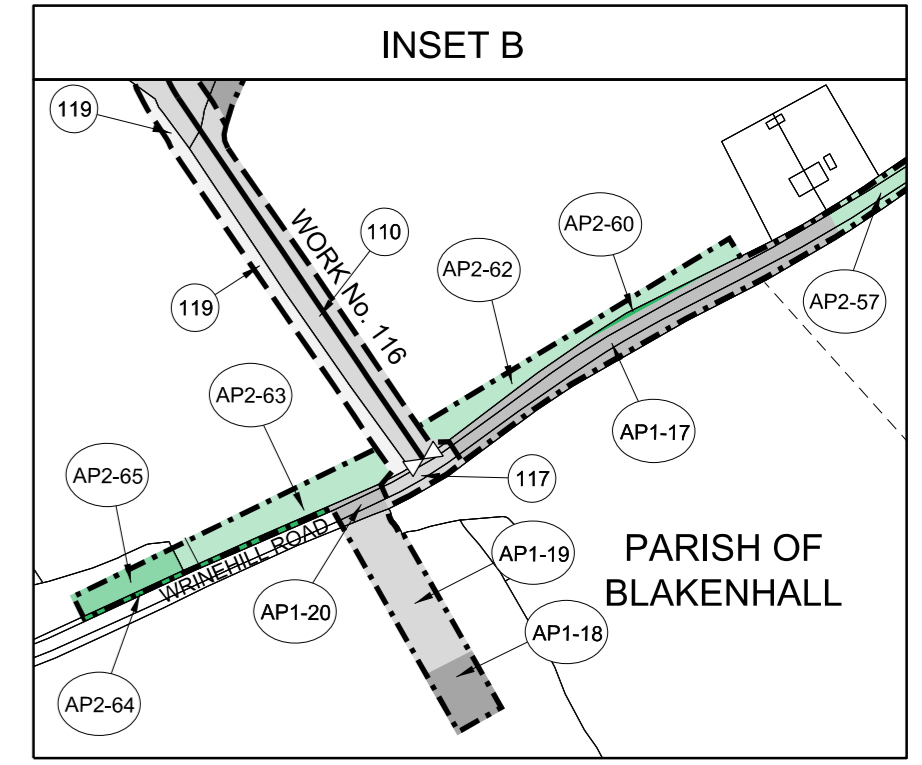
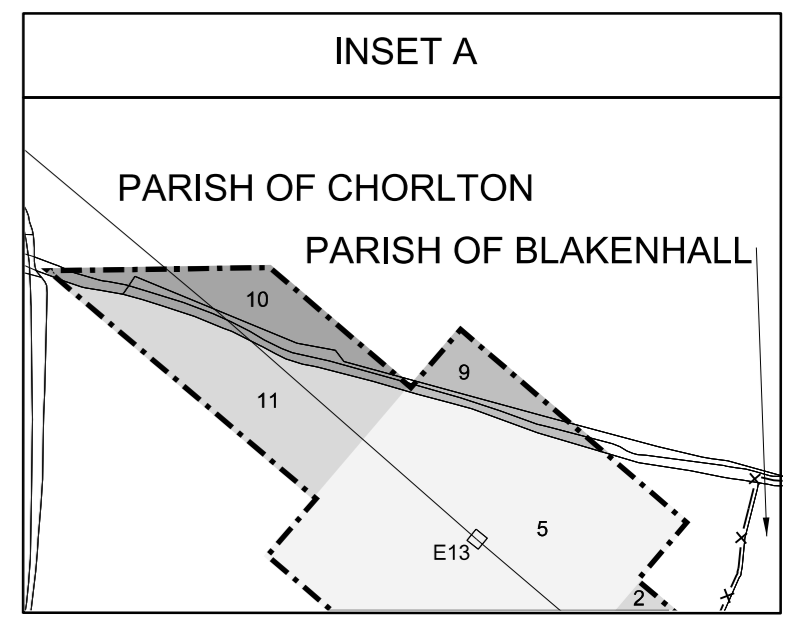
This map is based upon Ordnance Survey material with the permission of Ordnance Survey on behalf of the controller of Her Majesty's stationery office crown copyright. Unauthorised reproduction infringes crown copyright and may lead to prosecution or civil proceedings (Ordnance Survey Licence number 100049190)

FEBRUARY 2019 AMENDMENTS TO THIS SHEET
ARE AS FOLLOWS :-

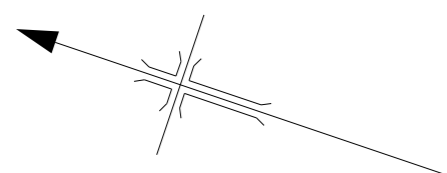
Plots AP2-57, AP2-60, AP2-62, AP2-63, AP2-64, AP2-65, AP2-66, AP2-67 and AP2-68 added in the Parish of Blakenhall
Plot 132a added in the Parish of Blakenhall
Plot 132 removed in the Parish of Blakenhall
Points E9A and E12A added

MARCH 2018 AMENDMENTS TO THIS SHEET
ARE AS FOLLOWS :-

Plots AP1-17, AP1-18, AP1-19 and AP1-20 added in the Parish of Blakenhall
Plots AP1-1, AP1-2 and AP1-3 added in the Parish of Chorlton



COUNTY OF CHESHIRE BOROUGH OF CHESHIRE EAST PLAN



REPLACEMENT SHEET No. 1-61

IN PARLIAMENT - SESSION 2017-19

HIGH SPEED RAIL
(WEST MIDLANDS - CREWE)

ADDITIONAL PROVISION
(FEBRUARY 2019)

Works Nos. 105, 107, 112, 121 (Railways)
Works Nos. 116A, 117, 117A, 118A (Access Roads)
Work No. 118 (Road)
Work No. 119 (Gas Main)
Work No. 120 (Footbridge)

For Section of Work No. 105 see Sheet No. 2-60
For Section of Work No. 107 see Sheet No. 2-64
For Section of Work No. 112 see Sheet No. 2-67 and 2-68
For Section of Work No. 116A see Sheet No. 2-70
For Section of Work No. 117 see Sheet No. 2-70
For Section of Work No. 117A see Replacement Sheet No. 2-71
For Section of Work No. 118 see Replacement Sheet No. 2-71
For Section of Work No. 118A see Replacement Sheet No. 2-71
For Section of Work No. 119 see Replacement Sheet No. 2-71
For Section of Work No. 120 see Replacement Sheet No. 2-71
For Section of Work No. 121 see Sheet No. 2-72

The area enclosed by any limit of deviation or by any limit of land to be acquired or used is the area extending to the outer edge of the line marking those limits

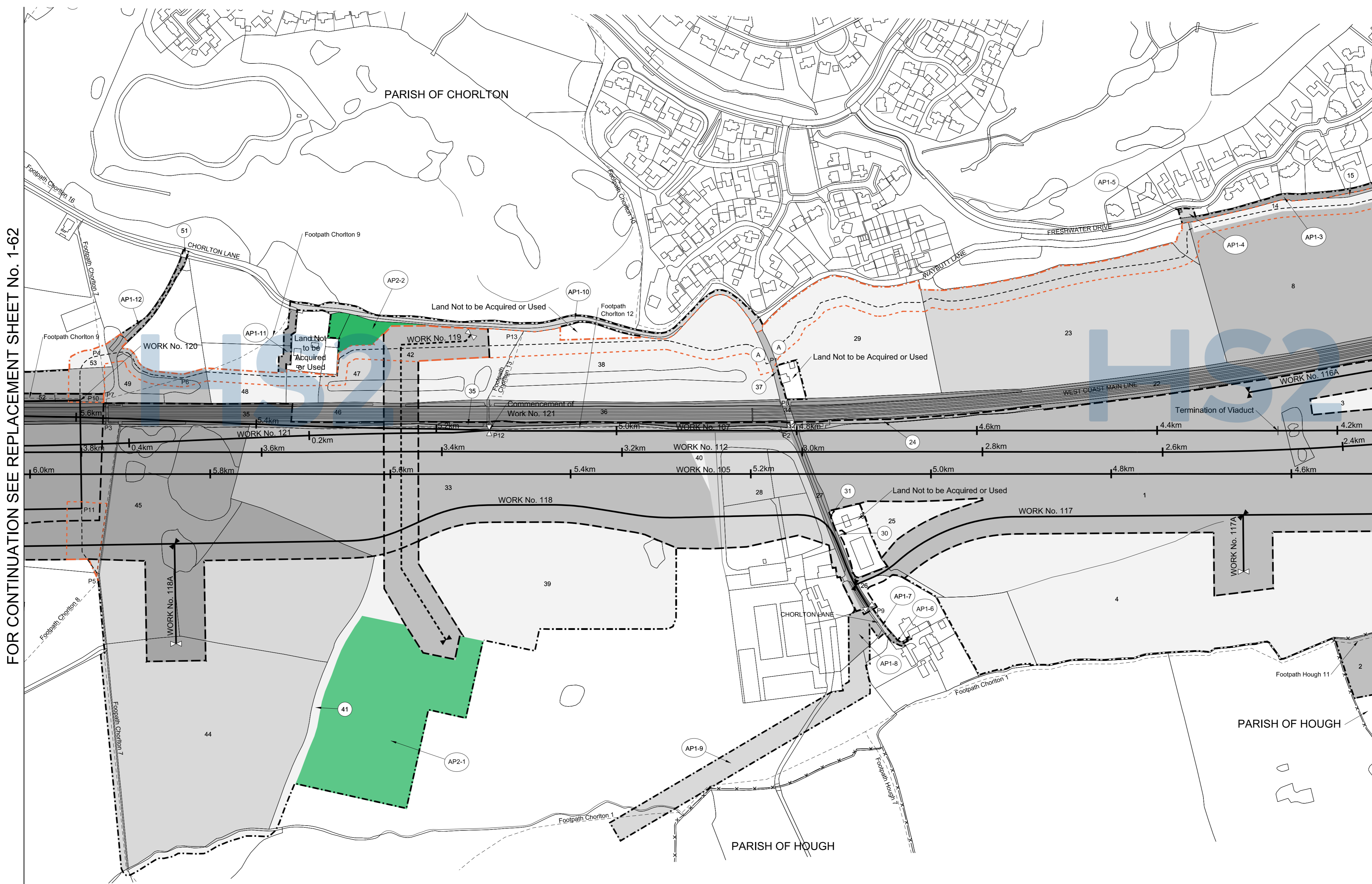
This map is based upon Ordnance Survey material with the permission of Ordnance Survey on behalf of the controller of Her Majesty's stationery office crown copyright. Unauthorised reproduction infringes crown copyright and may lead to prosecution or civil proceedings (Ordnance Survey Licence number 100049190)

FEBRUARY 2019 AMENDMENTS TO THIS SHEET
ARE AS FOLLOWS :-

Plots AP2-1 and AP2-2 added in the Parish of Chorlton

MARCH 2018 AMENDMENTS TO THIS SHEET
ARE AS FOLLOWS :-

Plots AP1-3, AP1-4, AP1-5, AP1-6, AP1-7, AP1-8, AP1-9, AP1-10, AP1-11 and AP1-12 added in the Parish of Chorlton
Plot 50 removed in the Parish of Chorlton



scale 1:2500 at A1 size, 1:5000 at A3 size
metres 100 0 100 200 300

COUNTY OF CHESHIRE BOROUGH OF CHESHIRE EAST PLAN

REPLACEMENT SHEET No. 1-62

IN PARLIAMENT - SESSION 2017-19

HIGH SPEED RAIL
(WEST MIDLANDS - CREWE)

ADDITIONAL PROVISION
(FEBRUARY 2019)

Works Nos. 105, 107, 112, 121 (Railways)
Work No. 120 (Footbridge)

Works Nos. 118, 122, 122A, 122B, 123, 126,
126A (Roads)

Works Nos. 118B, 124, 125 (Access Roads)

For Section of Work No. 105 see Sheet No. 2-61
For Section of Work No. 107 see Sheet No. 2-64
For Section of Work No. 112 see Sheet No. 2-68
For Section of Work No. 118 see Replacement Sheet No. 2-71
For Section of Work No. 118B see Replacement Sheet No. 2-71
For Section of Work No. 120 see Replacement Sheet No. 2-71
For Section of Work No. 121 see Sheet No. 2-72
For Section of Work No. 122 see Sheet No. 2-72
For Section of Work No. 122A see Sheet No. 2-73
For Section of Work No. 122B see Sheet No. 2-73
For Section of Work No. 123 see Sheet No. 2-73
For Section of Work No. 124 see Sheet No. 2-73
For Section of Work No. 125 see Sheet No. 2-73
For Section of Work No. 126 see Sheet No. 2-73
For Section of Work No. 126A see Sheet No. 2-73

The area enclosed by any limit of deviation or by any limit of land to be acquired or used is the area extending to the outer edge of the line marking those limits

This map is based upon Ordnance Survey material with the permission of Ordnance Survey on behalf of the controller of Her Majesty's stationery office crown copyright. Unauthorised reproduction infringes crown copyright and may lead to prosecution or civil proceedings (Ordnance Survey Licence number 100049190)

FEBRUARY 2019 AMENDMENTS TO THIS SHEET ARE AS FOLLOWS :-

Work No. 118B added

Plots AP2-1, AP2-2, AP2-3, AP2-4, AP2-5, AP2-6, AP2-7, AP2-8 and AP2-10 added in the Parish of Basford

Plots AP2-3, AP2-4, AP2-5, AP2-6, AP2-7, AP2-8, AP2-9, AP2-10 and AP2-11 added in the Parish of Chorlton

Plot 60a added in the Parish of Chorlton

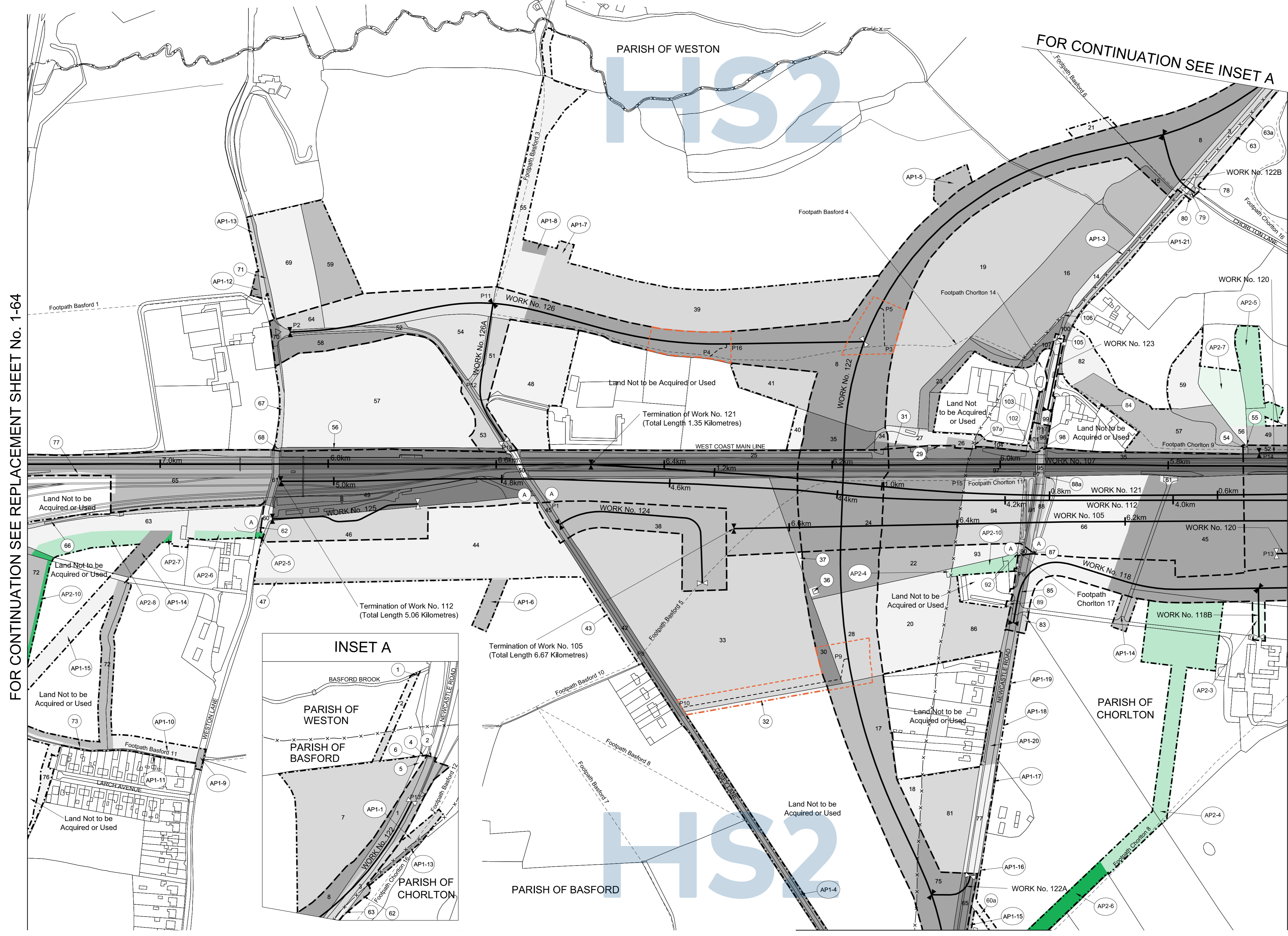
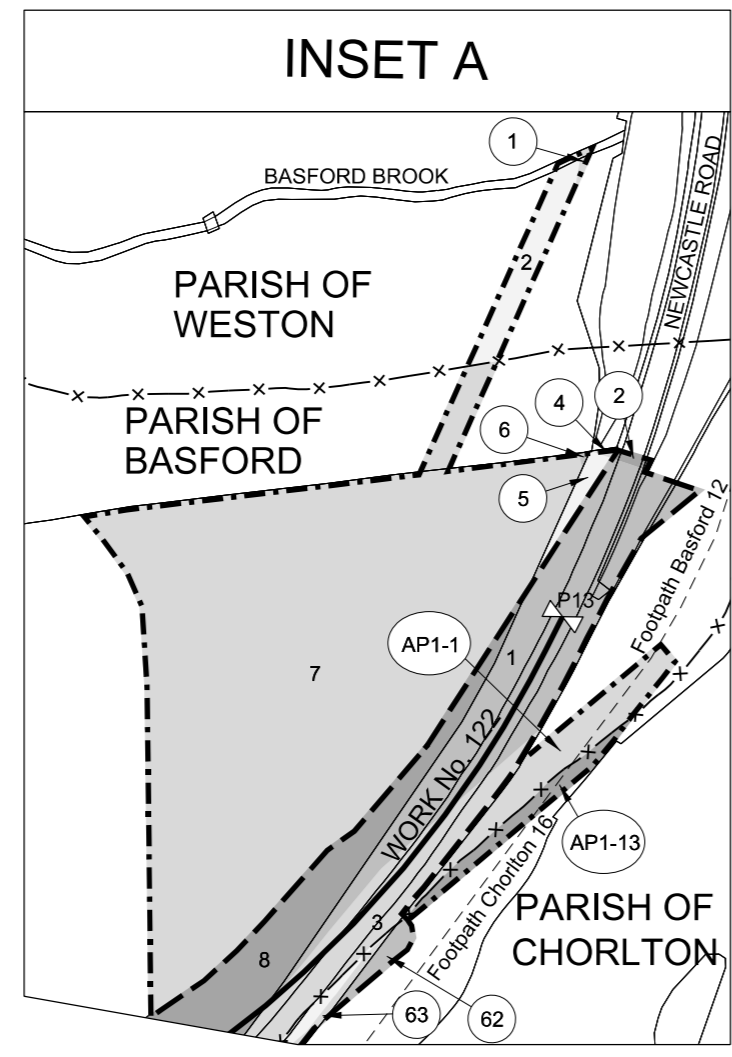
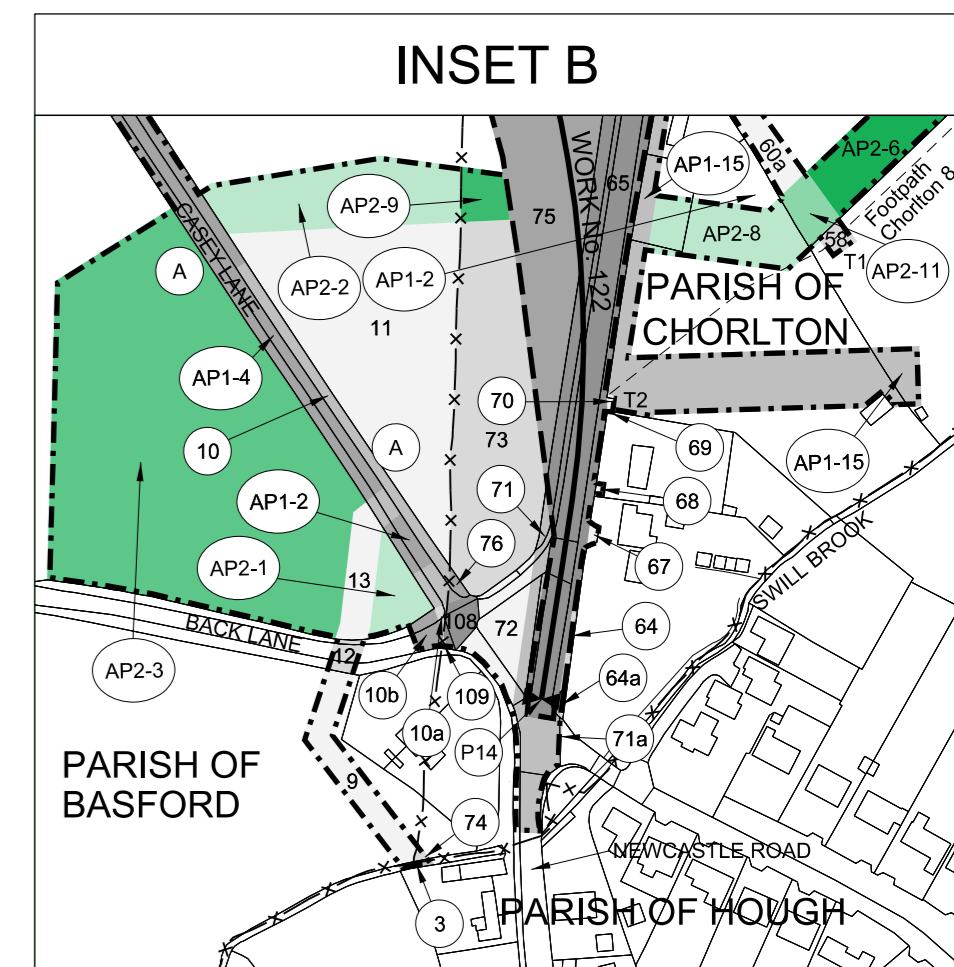
Plot 60 removed in the Parish of Chorlton

Access point added on Casey Lane

MARCH 2018 AMENDMENTS TO THIS SHEET ARE AS FOLLOWS :-

Plots AP1-13, AP1-14, AP1-15, AP1-16, AP1-17, AP1-18, AP1-19, AP1-20 and AP1-21 added in the Parish of Chorlton

Plots AP1-1, AP1-2, AP1-3, AP1-4, AP1-5, AP1-6, AP1-7, AP1-8, AP1-9, AP1-10, AP1-11, AP1-12, AP1-13, AP1-14 and AP1-15 added in the Parish of Basford



scale 1:2500 at A1 size, 1:5000 at A3 size

metres 100 0 100 200 300

COUNTY OF CHESHIRE BOROUGH OF CHESHIRE EAST PLAN

REPLACEMENT SHEET No. 1-64

IN PARLIAMENT - SESSION 2017-19

HIGH SPEED RAIL
(WEST MIDLANDS - CREWE)

ADDITIONAL PROVISION
(FEBRUARY 2019)

Work No. 107 (Railway)
Work No. 127 (Access Road)

For Section of Work No. 107 see
Sheet No. 2-64 and 2-65
For Section of Work No. 127 see Sheet No. 2-74

The area enclosed by any limit of deviation or by any limit of land to be acquired or used is the area extending to the outer edge of the line marking those limits

This map is based upon Ordnance Survey material with the permission of Ordnance Survey on behalf of the controller of Her Majesty's stationery office crown copyright. Unauthorised reproduction infringes crown copyright and may lead to prosecution or civil proceedings (Ordnance Survey Licence number 100049190)

FEBRUARY 2019 AMENDMENTS TO THIS SHEET ARE AS FOLLOWS :-

Plots AP2-9, AP2-10, AP2-11, AP2-12 and AP2-13 added in the Parish of Basford

Plots AP2-1, AP2-2, AP2-3, AP2-4 and AP2-5 added in the Parish of Weston

Plots AP2-1, AP2-2 and AP2-3 added in the Town of Crewe

Plots AP2-1, AP2-2, AP2-3, AP2-4 and AP2-5 added in the Parish of Shavington Cum Gresty

Insets A and B amended

MARCH 2018 AMENDMENTS TO THIS SHEET ARE AS FOLLOWS :-

Plots AP1-15, AP1-16, AP1-17, AP1-18, AP1-19, AP1-20, AP1-21, AP1-22, AP1-23, AP1-24, AP1-25, AP1-26, AP1-27, AP1-28 and AP1-29 added in the Parish of Basford

Plot 91a added in the Parish of Basford

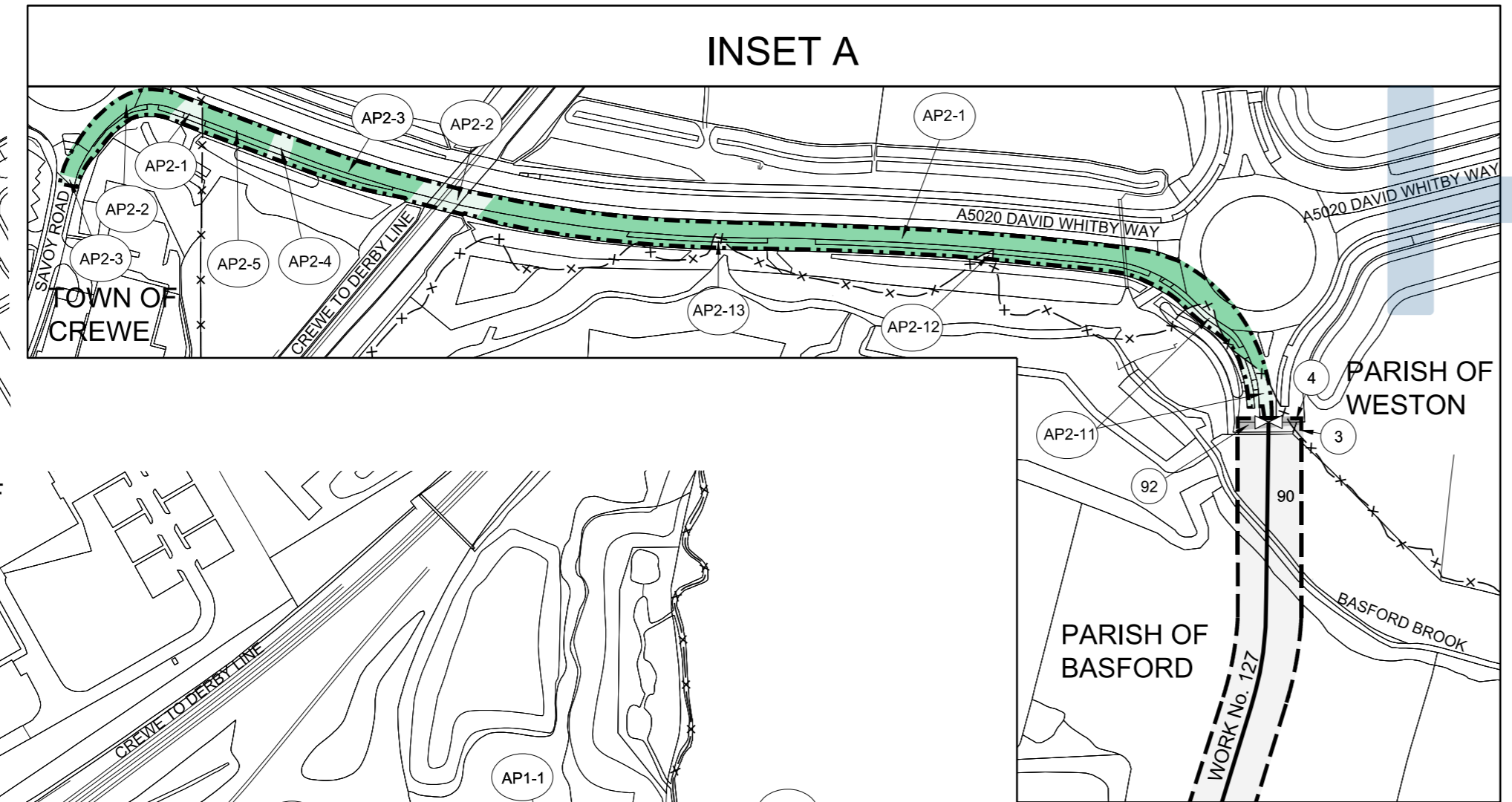
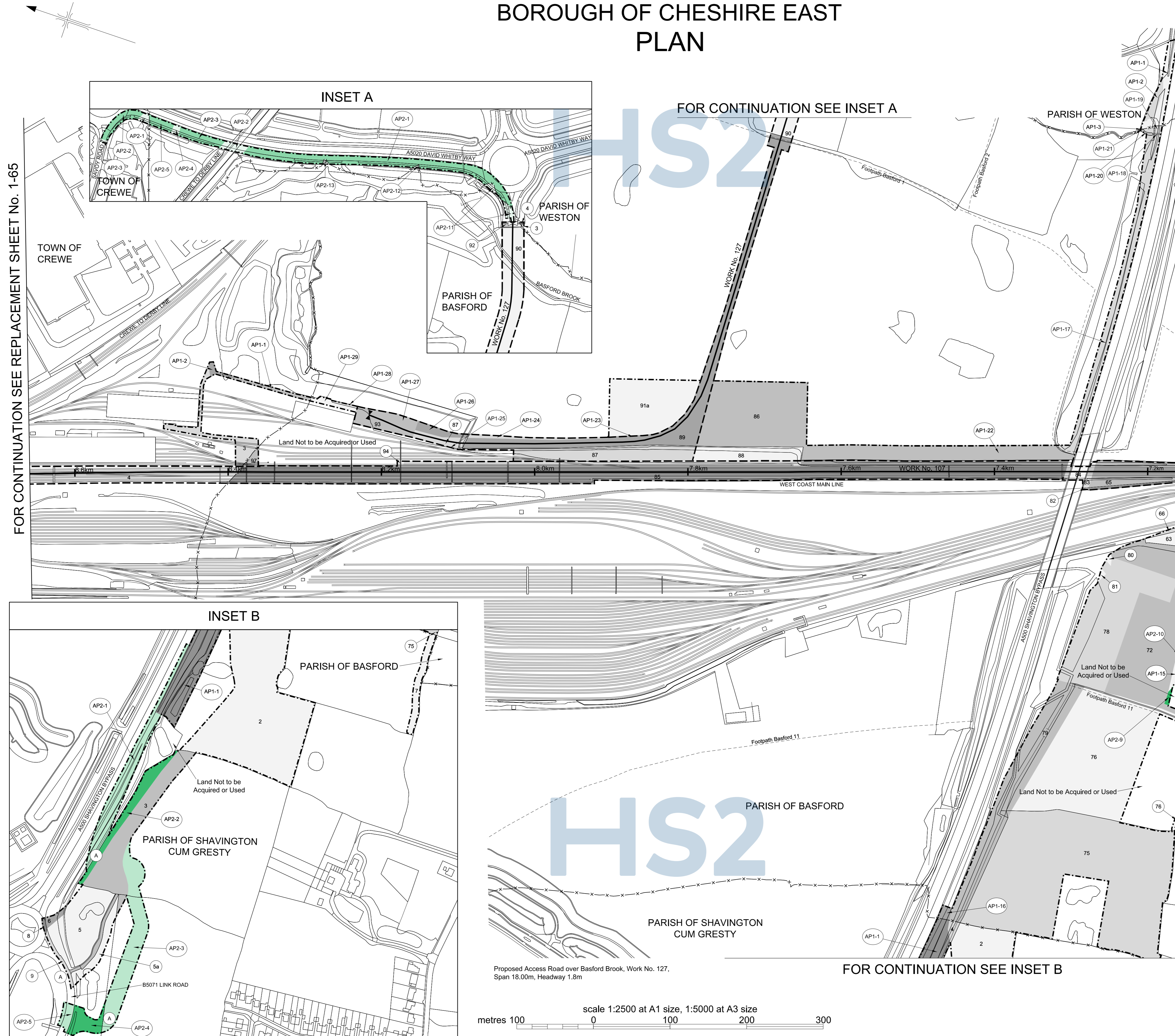
Plots 91 and 95 removed in the Parish of Basford

Plots AP1-1, AP1-2 and AP1-3 added in the Parish of Weston

Plot AP1-1 added in the Parish of Shavington Cum Gresty

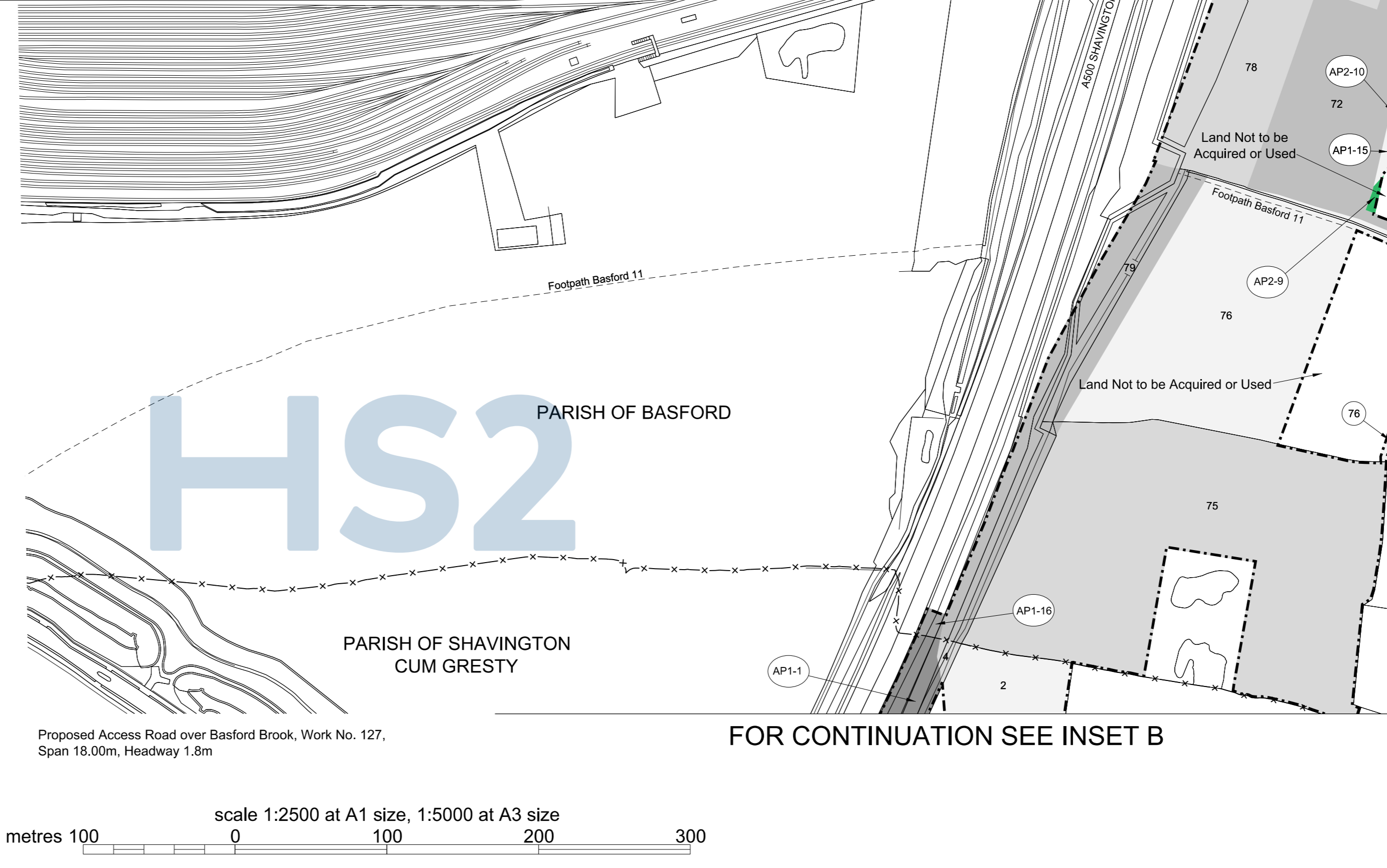
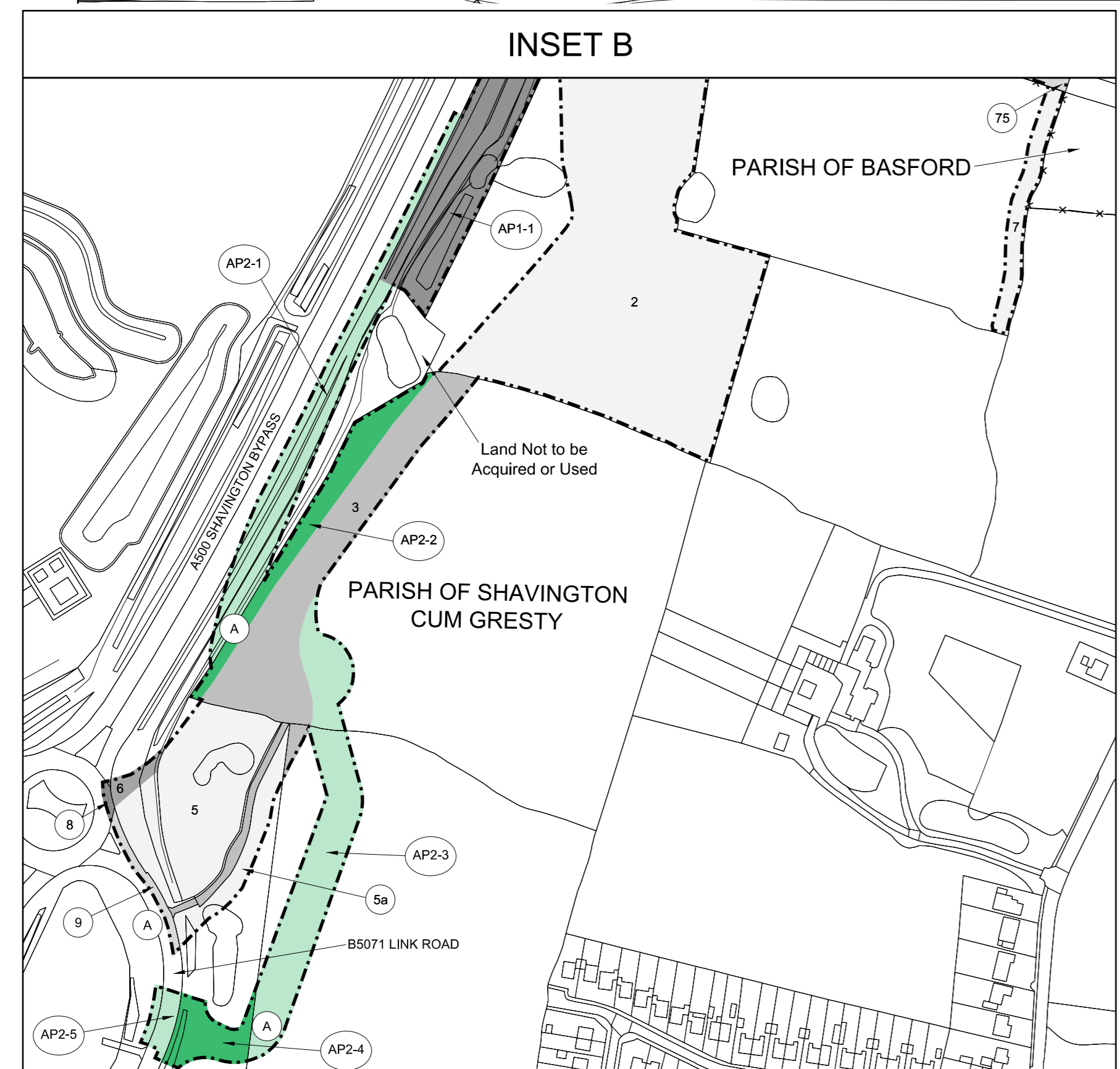
Plots AP1-1 and AP1-2 added in the Town of Crewe

Plots 1 and 5 removed in the Town of Crewe

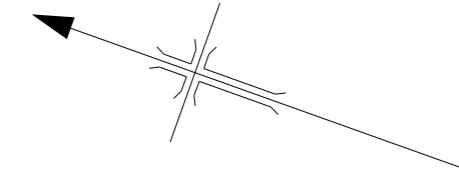


FOR CONTINUATION SEE REPLACEMENT SHEET No. 1-65

FOR CONTINUATION SEE REPLACEMENT SHEET No. 1-62



COUNTY OF CHESHIRE BOROUGH OF CHESHIRE EAST TOWN OF CREWE PLAN



REPLACEMENT SHEET No. 1-65

IN PARLIAMENT - SESSION 2017-19

HIGH SPEED RAIL
(WEST MIDLANDS - CREWE)

ADDITIONAL PROVISION
(FEBRUARY 2019)

Works Nos. 107, 128 (Railways)

For Section of Work No. 107 see Sheet No. 2-65
For Section of Work No. 128 see Sheet No. 2-74

The area enclosed by any limit of deviation or by any limit of land to be acquired or used is the area extending to the outer edge of the line marking those limits

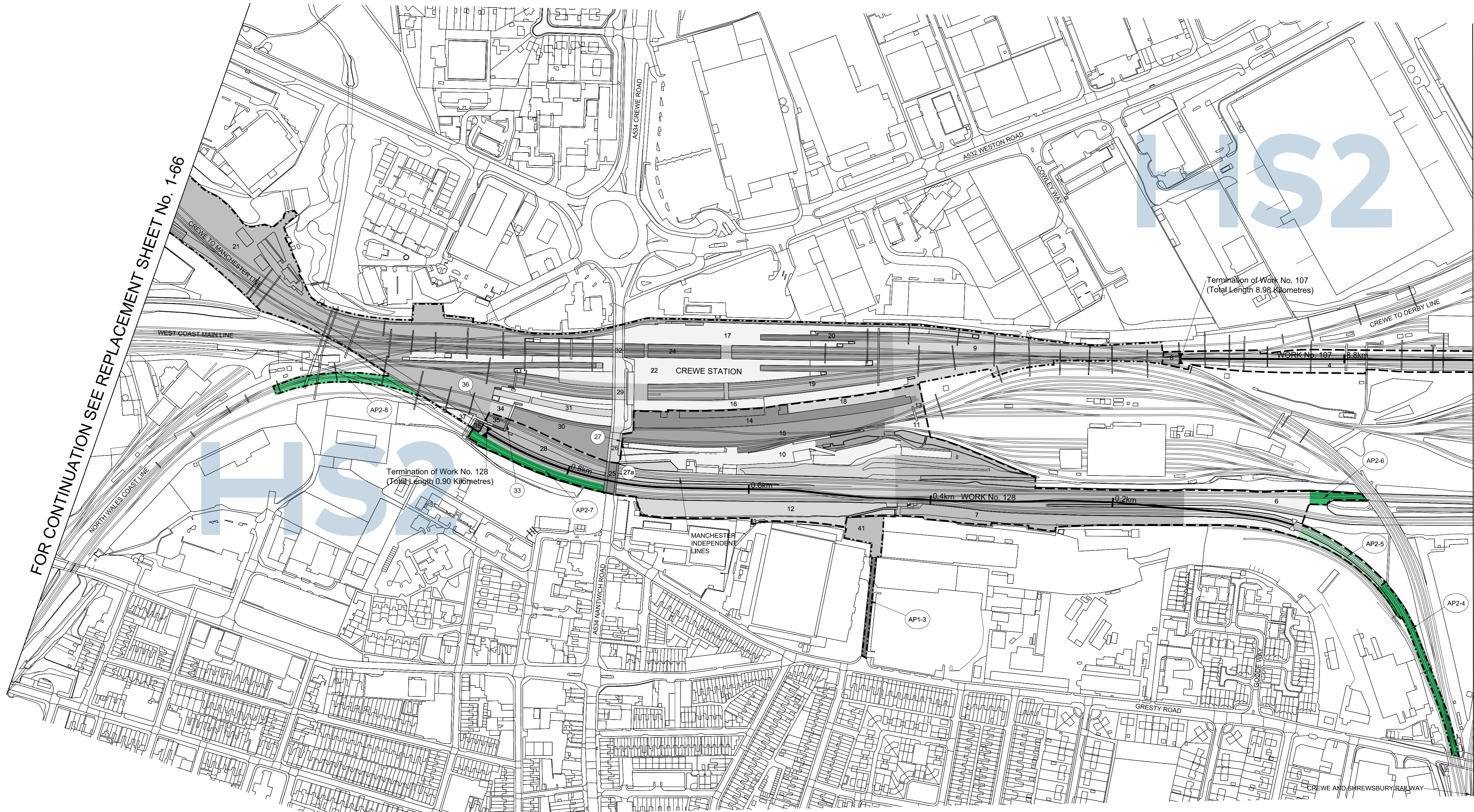
This map is based upon Ordnance Survey material with the permission of Ordnance Survey on behalf of the controller of Her Majesty's stationery office crown copyright. Unauthorised reproduction infringes crown copyright and may lead to prosecution or civil proceedings (Ordnance Survey Licence number 100049190)

FEBRUARY 2019 AMENDMENTS TO THIS SHEET
ARE AS FOLLOWS :-

Plots AP2-4, AP2-5, AP2-6, AP2-7 and AP2-8 added in the Town of Crewe

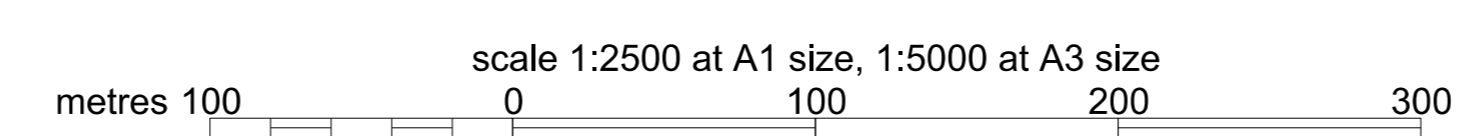
MARCH 2018 AMENDMENTS TO THIS SHEET
ARE AS FOLLOWS :-

Plot AP1-3 added in the Town of Crewe
Plot 40 removed in the Town of Crewe

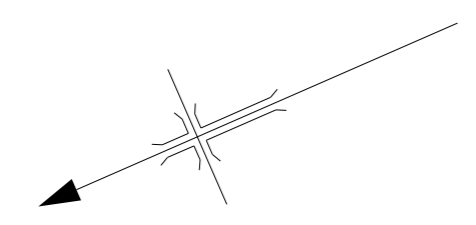


FOR CONTINUATION SEE REPLACEMENT SHEET No. 1-66

FOR CONTINUATION SEE REPLACEMENT SHEET No. 1-64



COUNTY OF CHESHIRE BOROUGH OF CHESHIRE EAST TOWN OF CREWE PLAN



REPLACEMENT SHEET No. 1-66

IN PARLIAMENT - SESSION 2017-19

HIGH SPEED RAIL
(WEST MIDLANDS - CREWE)

ADDITIONAL PROVISION
(FEBRUARY 2019)

Additional Land

The area enclosed by any limit of deviation or by any limit of land to be acquired or used is the area extending to the outer edge of the line marking those limits

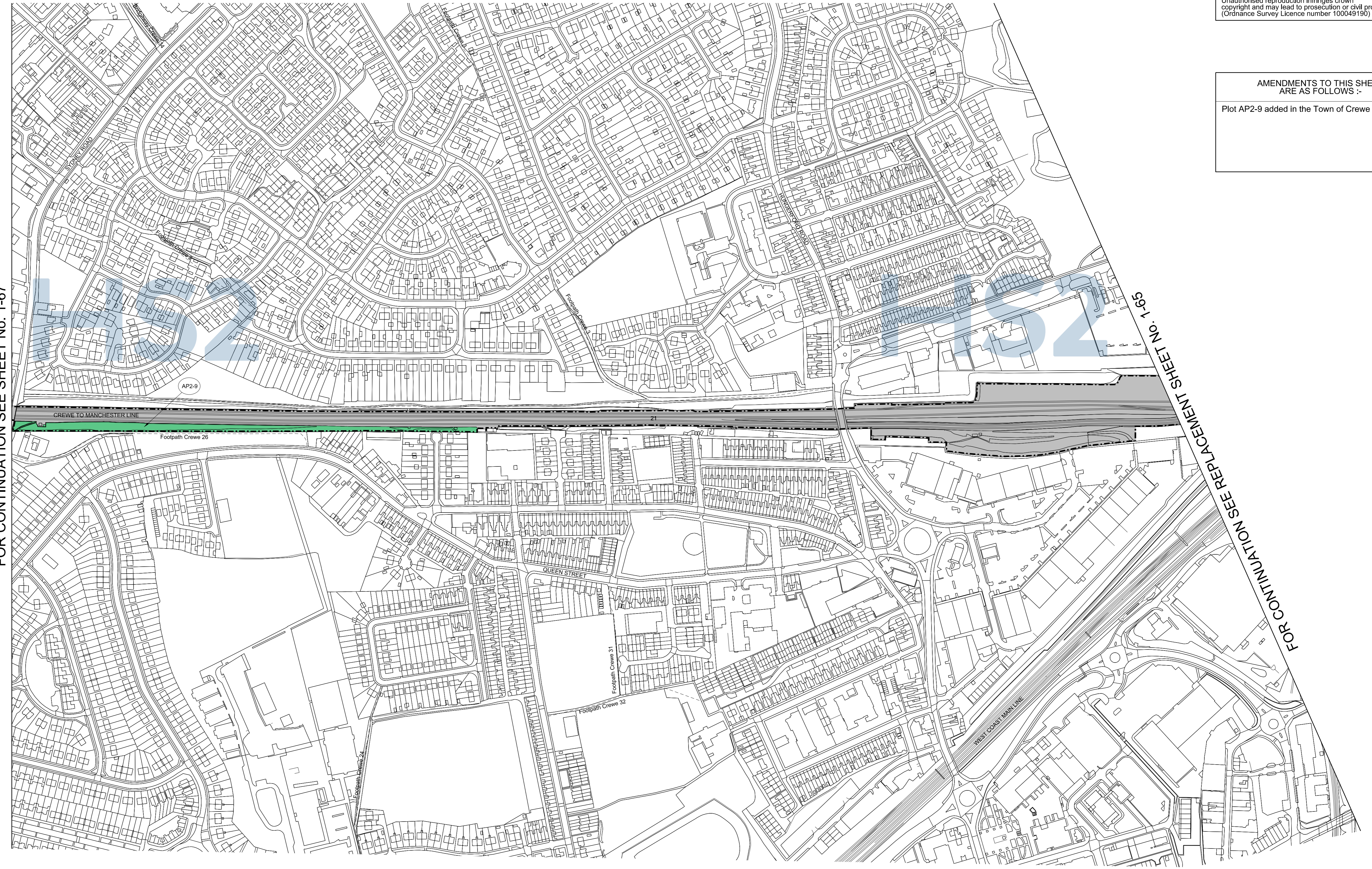
This map is based upon Ordnance Survey material with the permission of Ordnance Survey on behalf of the controller of Her Majesty's stationery office crown copyright. Unauthorised reproduction infringes crown copyright and may lead to prosecution or civil proceedings (Ordnance Survey Licence number 100049190)

AMENDMENTS TO THIS SHEET
ARE AS FOLLOWS :-

Plot AP2-9 added in the Town of Crewe

FOR CONTINUATION SEE SHEET No. 1-67

FOR CONTINUATION SEE REPLACEMENT SHEET No. 1-65



scale 1:2500 at A1 size, 1:5000 at A3 size

metres 100 0 100 200 300

Drawing No. C861-ARP-HY-DPL-000-120042 RevAP02