

NOTICE OF ORDER HIGHWAYS ACT 1980 SECTION 119

West Sussex County Council

(Elsted & Treyford and Harting) Public Path (No. 871) Diversion Order 2017; &
(Elsted & Treyford) Public Path (No. 872) Diversion Order 2017; &
(Elsted & Treyford) Public Path (No. 873) Diversion Order 2017

Notice is hereby given that the above referenced Order has been submitted to the Secretary of State for Environment, Food and Rural Affairs for determination. An Inspector will be appointed by the Secretary of State to determine the Order.

The **start date** for the above Order is **05 February 2019**.

Consideration of the Order will take the form of exchanges of statements of case and comments on statements of case.

The effect of the Order, if confirmed without modifications, will be to:-

(1) divert part of public footpath 871 in the Parishes of Elsted & Treyford and Harting, commencing at its junction with a D class public highway near the entrance to Woodhouse Farm at grid reference (GR) 480811120605 and extending south eastwards passing through the farmyard then north eastwards for Approximately 1324 metres to its junction with footpath 873 at GR 482016 120870 and substituting for that path a new length of public footpath with a width of 3 metres commencing at a point approximately 28 metres northwest of the western end of the length of path to be stopped up (GR 480802 120626) and extending north eastwards along the western side of a series of small ponds for approximately 110 metres to GR 480880 120695 turning south east across an arable field adjoining a new fence and hedge line for approximately 250 metres passing over a double ditch across culverts/footbridges to GR 481088 120554 then turning south on a western headland for approximately 94 metres then east on a southern headland for approximately 250 metres to GR 481334 120450 to meet footpath 872, continuing generally north eastwards passing over a small bridge or culvert at GR 481764 120674 for approximately 620 metres to join footpath 873 at GR 481866 120740 and;

(2) divert part of public footpath 872 in the parish of Elsted & Treyford, commencing at a point approximately 160 metres south of its junction with footpath 871 (Grid reference (GR) 481333 120445) extending generally northwards across an area of grassy marshland for approximately 590 metres to GR 481402 121023 and substituting for that path a new length of public footpath commencing at the northern end of the length of path to be stopped up (GR 481402 121023) entering Summer Row and extending generally southwards for approximately 86 metres and having a width of 2 metres to GR 4810381 120949 then continuing with a width of 3 metres, south westwards on a western headland for approximately 130 metres then south eastwards on a north eastern headland for approximately 410 metres to GR 481586 120576 and;

(3) divert part of public footpath 873 in the parish Of Elsted & Treyford, commencing at its junction with footpath 871 at grid reference (GR) 482016 120870 and extending south west for approximately 196 metres to GR 481866 120740 and substituting for

that path a new length of public footpath with a width of 3 metres commencing at the north eastern end of the length of path to be stopped up (GR 482016 120870) generally south westwards on a south eastern headland slightly east of the length of path to be stopped up for approximately 200 metres to join the south western end of the length to be stopped up at GR 481866 120740.

Any queries relating to these Orders should be referred to Clive Richards at The Planning Inspectorate, Rights of Way Section, Room 3/A Eagle Wing, Temple Quay House, 2 The Square, Temple Quay, Bristol, BS1 6PN. Telephone: 0303 444 5502. Email: clive.richards@pins.gsi.gov.uk. Please quote reference number ROW/3211383/85/87 on all correspondence.

Any person wishing to view the statements of case and other documents relating to these Orders may do so by appointment at the offices of Legal Services, County Hall, West Street, Chichester, West Sussex PO19 1RQ Monday-Friday between 9am and 3pm (Contact Telephone number: 0330 222 5360).

Timetable for sending in statements of case and comments

Within 2 weeks of the start date [by 19 February 2019]

The Order Making Authority must ensure their statement of case is received by the Secretary of State. As soon as possible after the deadline, the Secretary of State will send a copy (excluding copies of any supporting documents - these will be available to view at the Authority's offices) to everyone who has made an objection or representation, the applicant and any other person who has written to us in respect of the Order.

Within 8 weeks of the start date [by 02 April 2019]

Everyone who has made an objection or representation or any other written representation must ensure their statement of case is received by the Secretary of State. As soon as possible after the deadline, the Secretary of State will send full copies to the Authority. Copies (excluding copies of any supporting documents - these will be available to view at the Authority's offices) will also be sent to the applicant, every person who has made an objection or representation and any other person who has written to us in respect of the Order.

Within the same period the applicant (if applicable) must ensure their statement of case is received by the Secretary of State. As soon as possible after the deadline, Secretary of State will send a full copy to the Authority. Copies will also be sent to everyone who has made an objection or representation and any other person who has written to us in respect of the Order (excluding copies of any supporting documents - these will be available to view at the Authority's offices).

Within 14 weeks of the start date [by 14 May 2019]

Everyone who has made an objection or representation, the Authority, the applicant (if applicable) and anyone who has written to us in respect of the Order must ensure that their comments on any or every other statement of case is received by the Secretary of State. As soon as possible after the deadline, the Secretary of State will send copies of these comments to everyone else.

Any other person wishing to make representations in writing to the Secretary of State in respect of the above Order(s) must do so in line with the timetable set out above.

In fairness to the other parties everyone should keep to the timetable to ensure that statements of case and comments are received on time. Late documents will be returned.

We cannot accept any libellous, racist or abusive comments. Any documents containing such comments will be returned.

Notice of order for w/r

PUBLIC PATH DIVERSION ORDER
Highways Act 1980

West Sussex County Council (Elsted & Treyford)
Public Path (No.873) Diversion Order 2017

This Order is made by West Sussex County Council ("the Authority") under Section 119 of the Highways Act 1980 ("the 1980 Act") because it appears to the Authority that in the interests of the owner of the land crossed by the footpath described in part 1 below, it is expedient that the line of the path should be diverted.

Mr N Hanbury has agreed to contribute towards any expenses which are incurred in bringing the new site of the path into a fit condition for use by the public and to defray any compensation which becomes payable in consequence of the coming into force of this Order.

Chichester District Council and Natural England have been consulted as required by Section 120(2) of the 1980 Act.

BY THIS ORDER

1. The public right of way over land situate in the Parish of Elsted & Treyford and shown by a bold black line on the map contained in this Order and described in Part 1 of the Schedule to this Order shall be stopped up after 28 days from the date of confirmation of this Order.
2. Notwithstanding anything in paragraph 1 of this Order, where immediately before the date on which a highway is stopped up in pursuance of this Order there is apparatus on, under or over that highway belonging to statutory undertakers for the purpose of carrying on their undertaking, the undertakers shall continue to have the same rights in respect of the apparatus they then had.
3. There shall be at the end of 21 days from the date of confirmation of this Order be a public footpath over the land situate in the Parish of Elsted & Treyford, described in Part 2 of the Schedule and shown by a bold broken line on the map contained in this Order.

SCHEDULE

Part 1

Description of site of existing path or way

Part of public footpath 873 in the parish of Elsted & Treyford, commencing at its junction with footpath 871 at grid reference (GR) 482016 120870 and extending south west for approximately 196 metres to GR 481866 120740 as shown by a bold black line between points D and H on the attached plan 01693/1.

Part 2

Description of site of new path or way

A new length of public footpath with a width of 3 metres commencing at the north eastern end of the length of path to be stopped up (GR 482016 120870)

generally south westwards on a south eastern headland slightly east of the length of path to be stopped up for approximately 200 metres to join the south western end of the length to be stopped up at GR 481866 120740 as shown by a broken black line between the points D and H on the attached plan 01693/1

Dated this *10~~th~~* day of *March* 20 *17*.

The Common Seal of the County Council
of West Sussex was hereunto affixed in
the presence of:

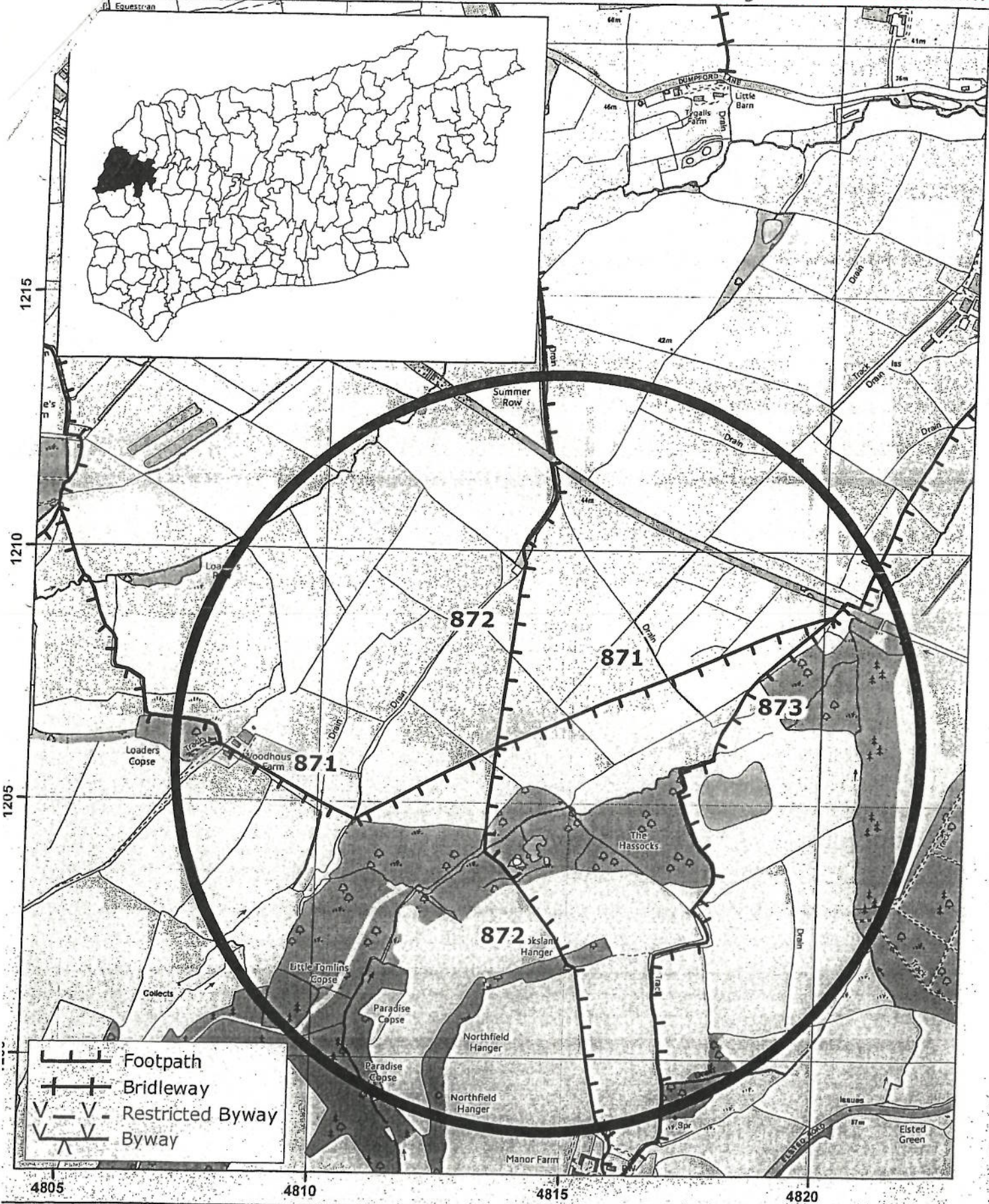
Smith
Authorised Signatory

)
)
)
)
)
)
)
)
)
)



Elsted & Treyford and Harting

Agenda Item No. E




This map is reproduced from Ordnance Survey material with the permission of Ordnance Survey on behalf of the Controller of Her Majesty's Stationery Office (c). Crown copyright. Unauthorised reproduction infringes Crown copyright and may lead to prosecution or civil proceedings. West Sussex County Council, 100023447, 2016.

Elsted & Treyford and Harting: Proposed Diversion of part of Footpaths 871, 872 and 873; Creation of new Footpath on disused Railway - Location Plan

Plan: 01692
Date: 19.05.2016

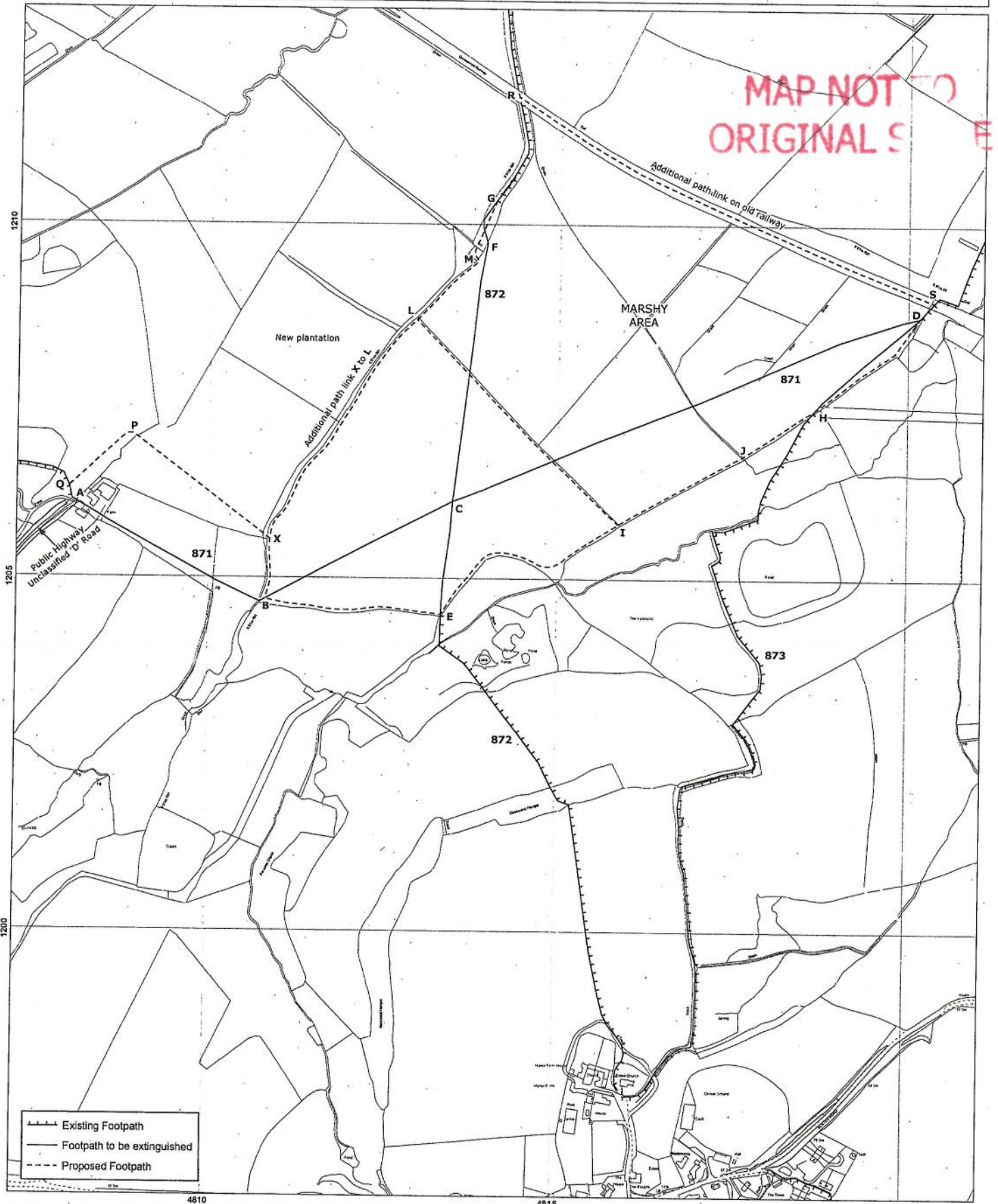
OS Sheet: SU 82 SW
Grid Ref: 4813 1205



Photocopy liable to distortion

Lucy Monie
Interim Director of Highways and Transport





This map is reproduced from Ordnance Survey material with the permission of Ordnance Survey on behalf of the Controller of Her Majesty's Stationery Office (c) Crown copyright. Unauthorised reproduction infringes Crown copyright and may lead to prosecution or civil proceedings. West Sussex County Council, 100023447, 2016.

Elsted & Treyford and Harting: Proposed Diversion of part of Footpaths 871, 872 and 873; Creation of new Footpath on disused Railway - Site Plan

Plan: 01693/1 1:2,500 at A1
Date: 28.09.2016

OS Sheet: SU 82 SW
Grid Ref: 4813 1205



Photocopy liable to distortion

Matt Davey
Director of Highways and Transport



PUBLIC PATH DIVERSION ORDER
Highways Act 1980

West Sussex County Council (Elsted & Treyford)
Public Path (No.872) Diversion Order 2017

This Order is made by West Sussex County Council ("the Authority") under Section 119 of the Highways Act 1980 ("the 1980 Act") because it appears to the Authority that in the interests of the owner of the land crossed by the footpath described in part 1 below, it is expedient that the line of the path should be diverted.

Mr N Hanbury has agreed to contribute towards any expenses which are incurred in bringing the new site of the path into a fit condition for use by the public and to defray any compensation which becomes payable in consequence of the coming into force of this Order.

Chichester District Council and Natural England have been consulted as required by Section 120(2) of the 1980 Act.

BY THIS ORDER

1. The public right of way over land situate in the Parish of Elsted & Treyford and shown by a bold black line on the map contained in this Order and described in Part 1 of the Schedule to this Order shall be stopped up after 28 days from the date of confirmation of this Order.
2. Notwithstanding anything in paragraph 1 of this Order, where immediately before the date on which a highway is stopped up in pursuance of this Order there is apparatus on, under or over that highway belonging to statutory undertakers for the purpose of carrying on their undertaking, the undertakers shall continue to have the same rights in respect of the apparatus they then had.
3. There shall be at the end of 21 days from the date of confirmation of this Order be a public footpath over the land situate in the Parish of Elsted & Treyford, described in Part 2 of the Schedule and shown by a bold broken line on the map contained in this Order.

SCHEDULE

Part 1

Description of site of existing path or way

Part of public footpath 872 in the parish of Elsted & Treyford, commencing at a point approximately 160 metres south of its junction with footpath 871 (Grid reference (GR) 481333 120445) extending generally northwards across an area of grassy marshland for approximately 590 metres to GR 481402 121023 as shown by a bold black line between points E-C-F-G on the attached plan 01693/1.

Part 2

Description of site of new path or way

A new length of public footpath commencing at the northern end of the length of path to be stopped up (GR 481402 121023) entering Summer Row and extending generally southwards for approximately 86 metres and having a width of 2 metres to GR 4810381 120949 then continuing with a width of 3 metres, south westwards on a western headland for approximately 130 metres then south eastwards on a north eastern headland for approximately 410 metres to GR 481586 120576 as shown by a broken black line between the points G-M-L-I on the attached plan 01693/1

Dated this *10~~th~~* day of *March* 2017

The Common Seal of the County Council
of West Sussex was hereunto affixed in
the presence of:

[Signature]
Authorised Signatory

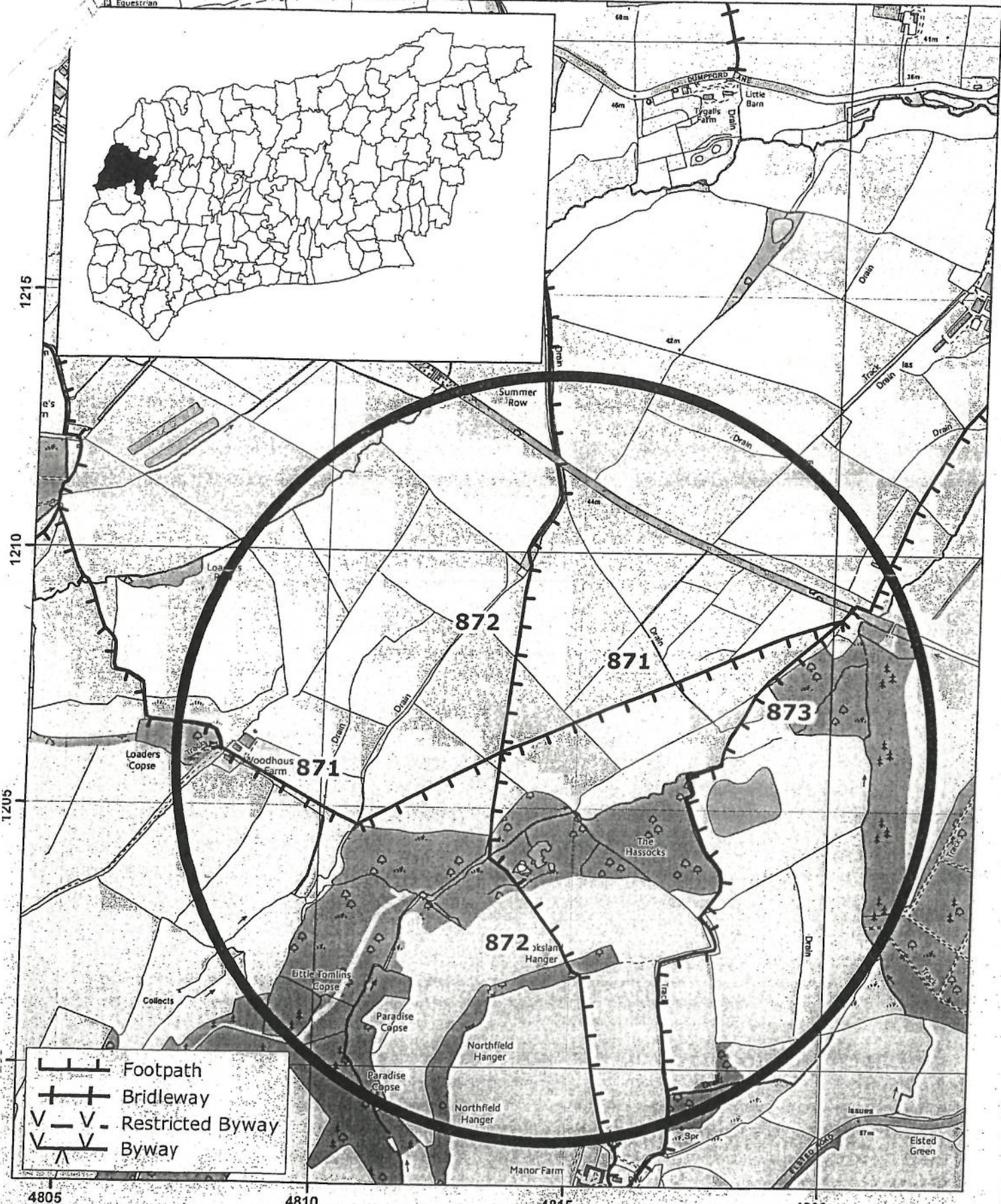
)
)
)
)
)
)
)
)
)
)



MAP NOT TO ORIGINAL SCALE

Elsted & Treyford and Harting

Agenda Item No.....




This map is reproduced from Ordnance Survey material with the permission of Ordnance Survey on behalf of the Controller of Her Majesty's Stationary Office (c) Crown copyright. Unauthorised reproduction infringes Crown copyright and may lead to prosecution or civil proceedings. West Sussex County Council, 10002347, 2016.

Elsted & Treyford and Harting: Proposed Diversion of part of Footpaths 871, 872 and 873; Creation of new Footpath on disused Railway - Location Plan

Plan: 01692 1:10,000

OS Sheet: SU 82 SW



Photocopy liable to distortion

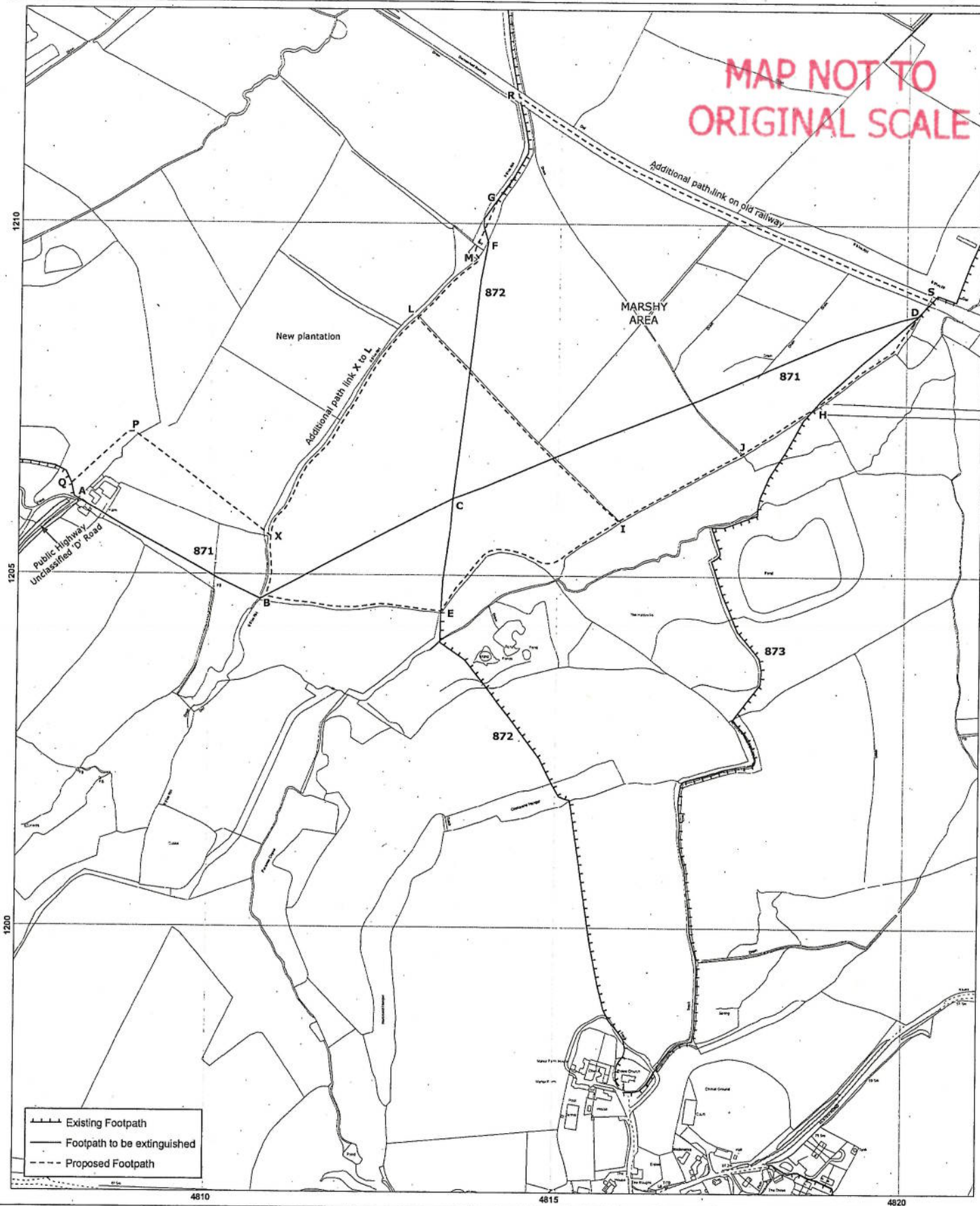
Lucy Monie
Interim Director of Highways and



Date: 19.05.2016

Grid Ref: 4813 1205

MAP NOT TO ORIGINAL SCALE



This map is reproduced from Ordnance Survey material with the permission of Ordnance Survey on behalf of the Controller of Her Majesty's Stationery Office. (c) Crown copyright. Unauthorised reproduction infringes Crown copyright and may lead to prosecution or civil proceedings. West Sussex County Council, 100023447, 2016.

Elsted & Treyford and Harting: Proposed Diversion of part of Footpaths 871, 872 and 873; Creation of new Footpath on disused Railway - Site Plan

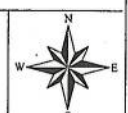
Plan: 01693/1 | 1:2,500 at A1
Date: 28.09.2016

OS Sheet: SU 82 SW
Grid Ref: 4813 1205



Photocopy liable to distortion

Matt Davey
Director of Highways and Transport



PUBLIC PATH DIVERSION ORDER
Highways Act 1980

West Sussex County Council (Elsted & Treyford and Harting)
Public Path (No.871) Diversion Order 2017

This Order is made by West Sussex County Council ("the Authority") under Section 119 of the Highways Act 1980 ("the 1980 Act") because it appears to the Authority that in the interests of the owner of the land crossed by the footpath described in part 1 below, it is expedient that the line of the path should be diverted.

Mr N Hanbury has agreed to contribute towards any expenses which are incurred in bringing the new site of the path into a fit condition for use by the public and to defray any compensation which becomes payable in consequence of the coming into force of this Order.

Chichester District Council and Natural England have been consulted as required by Section 120(2) of the 1980 Act.

BY THIS ORDER

1. The public right of way over land situate in the Parishes of Elsted & Treyford and Harting and shown by a bold black line on the map contained in this Order and described in Part 1 of the Schedule to this Order shall be stopped up after 28 days from the date of confirmation of this Order.
2. Notwithstanding anything in paragraph 1 of this Order, where immediately before the date on which a highway is stopped up in pursuance of this Order there is apparatus on, under or over that highway belonging to statutory undertakers for the purpose of carrying on their undertaking, the undertakers shall continue to have the same rights in respect of the apparatus they then had.
3. There shall be at the end of 21 days from the date of confirmation of this Order be a public footpath over the land situate in the Parishes of Elsted & Treyford and Harting, described in Part 2 of the Schedule and shown by a bold broken line on the map contained in this Order.

SCHEDULE

Part 1

Description of site of existing path or way

Part of public footpath 871 in the parishes of Elsted & Treyford and Harting, commencing at its junction with a D class public highway near the entrance to Woodhouse Farm at grid reference (GR) 480811 120605 and extending south eastwards passing through the farmyard then north eastwards for approximately 1324 metres to its junction with footpath 873 at GR 482016 120870 as shown by a bold black line between points A-B-C-D on the attached plan 01693/1.

Part 2

Description of site of new path or way

A new length of public footpath with a width of 3 metres commencing at a point approximately 28 metres northwest the western end of the length of path to be stopped up (GR 480802 120626) and extending north eastwards along the western side of a series of small ponds for approximately 110 metres to GR 480880 120695 turning south east across an arable field adjoining a new fence and hedge line for approximately 250 metres passing over a double ditch across culverts/footbridges to GR 481088 120554 then turning south on a western headland for approximately 94 metres then east on a southern headland for approximately 250 metres to GR 481334 120450 to meet footpath 872, continuing generally north eastwards passing over a small bridge or culvert at GR 481764 120674 for approximately 620 metres to join footpath 873 at GR 481866 120740 as shown by a broken black line between the points Q-P-X-B-E-I-J-H on the attached plan 01693/1

Dated this *10th* day of *March* 20*17*,

The Common Seal of the County Council
of West Sussex was hereunto affixed in
the presence of:

Blunith
Authorised Signatory



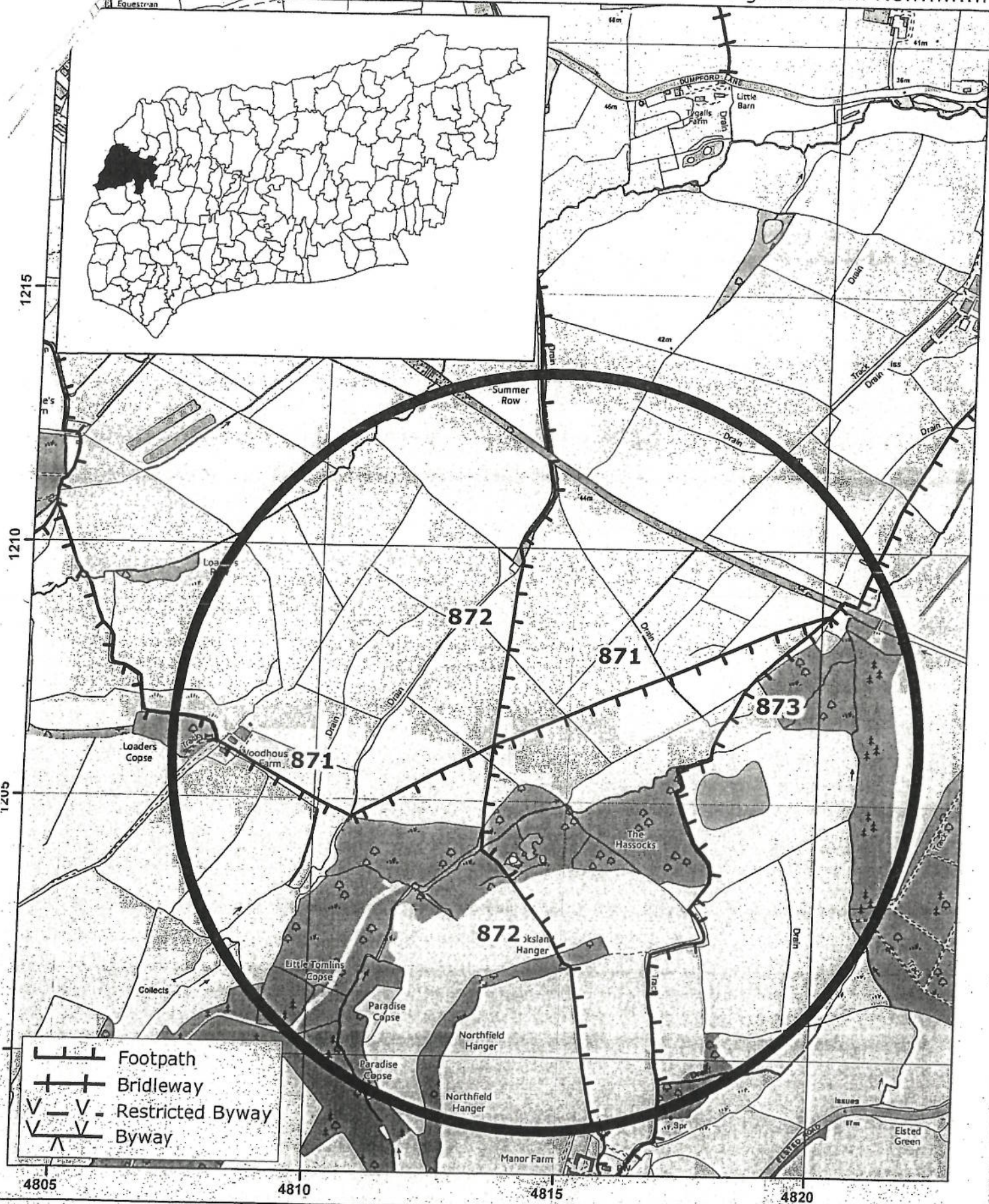
19724/5/17

delegated authority
12 2016

MAP NOT TO ORIGINAL SCALE

Elsted & Treyford and Harting

Agenda Item No.....



This map is reproduced from Ordnance Survey material with the permission of Ordnance Survey on behalf of the Controller of Her Majesty's Stationary Office (c) Crown copyright. Unauthorised reproduction infringes Crown copyright and may lead to prosecution or civil proceedings. West Sussex County Council, 100021447, 2016.

Elsted & Treyford and Harting: Proposed Diversion of part of Footpaths 871, 872 and 873; Creation of new Footpath on disused Railway - Location Plan

Plan: 01692 1:10,000
Date: 19.05.2016

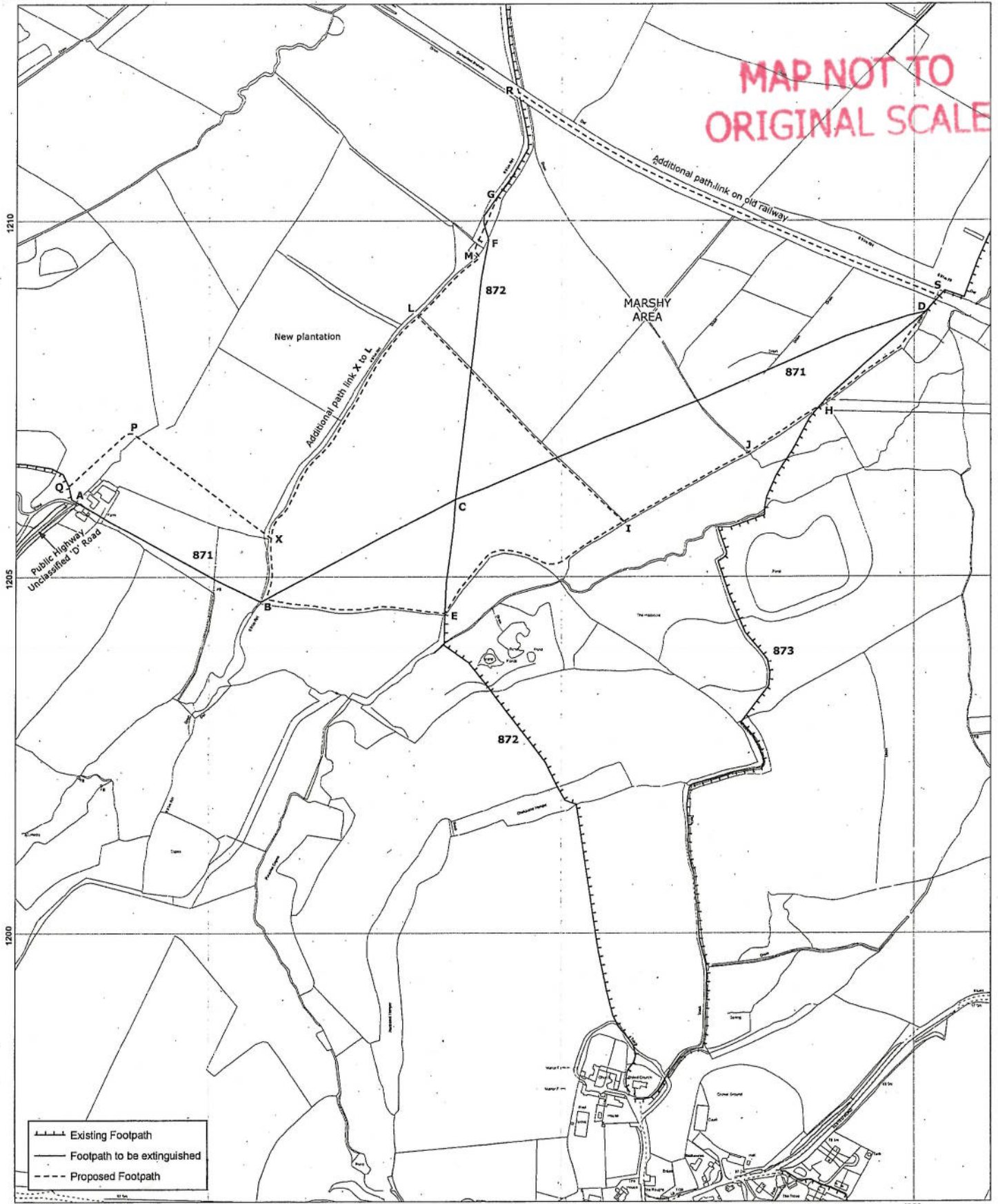
OS Sheet: SU 82 SW
Grid Ref: 4813 1205



Photocopy liable to distortion

Lucy Monie
Interim Director of Highways and Transport





This map is reproduced from Ordnance Survey material with the permission of Ordnance Survey on behalf of the Controller of Her Majesty's Stationery Office (c) Crown copyright. Unauthorised reproduction infringes Crown copyright and may lead to prosecution or civil proceedings. West Sussex County Council, 100023447, 2016.

Elsted & Treyford and Harting: Proposed Diversion of part of Footpaths 871, 872 and 873; Creation of new Footpath on disused Railway - Site Plan

Plan: 01693/1 1:2,500 at A1
Date: 28.09.2016

OS Sheet: SU 82 SW
Grid Ref: 4813 1205



Photocopy liable to distortion

Matt Davey
Director of Highways and Transport

