

NOTICE OF ORDER WILDLIFE AND COUNTRYSIDE ACT 1981 SECTION 53

The Metropolitan Borough of Barnsley
(West Riding of Yorkshire County Council Definitive Map and Statement)
(Hunshelf) Modification Order (No. 7) 2017

Notice is hereby given that the above referenced Order has been submitted to the Secretary of State for Environment, Food and Rural Affairs for determination. An Inspector will be appointed by the Secretary of State to determine the Order.

The **start date** for the above Order is **29 January 2019**.

Consideration of the Order will take the form of exchanges of statements of case and comments on statements of case.

The effect of the Order, if confirmed without modifications, will be to modify the Definitive Map and Statement for the area by changing the status of parts of public footpaths nos. 4, 6 and 8 at Hunshelf from footpath to bridleway and to change the description of the length of public footpath 8 Hunshelf in the Definitive Statement to reflect the actual length of the route as described in more detail below.

- That part of footpath 6 to be upgraded to bridleway commencing at its junction with Pond Common Lane and proceeding north east to its junction with bridleway no. 8 at Little Black Moor Farm, with a length of 725 metres and a width of 6.4 metres (21 feet) as shown between points A-B on the Order Map
- That part of footpath 8 to be upgraded to bridleway commencing at Little Black Moor Farm proceeding north west to Black Moor Farm, with a length of 445 metres and a width of 4 metres (21 feet) as shown between points B-C on the Order Map.
- Point C to Point D That part of footpath 4 to be upgraded to bridleway commencing at Black Moor Farm proceeding north east then north west to join Sheffield Road B6462 at Thurgoland Bridge, with a length of 680 metres and a width of 6.4 metres (21 feet) as shown between points C-D on the Order Map
- Path No. 8 to have a length of 1500m

[For information only: The route is known as Blackmoor Lane and runs from Pond Common Lane to Sheffield Road via Black Moor Common.]

Any queries relating to this Order should be referred to Clive Richards at The Planning Inspectorate, Rights of Way Section, Room 3/A Eagle Wing, Temple Quay House, 2 The Square, Temple Quay, Bristol, BS1 6PN. Telephone: 0303 444 5502. Email: clive.richards@pins.gsi.gov.uk. Please quote reference number ROW/3207311 on all correspondence.

Any person wishing to view the statements of case and other documents relating to this Order may do so by appointment at the Branch Library, High Street, Penistone, Barnsley, S36 6BR (Tel: 01226 762313).

Timetable for sending in statements of case and comments

Within 2 weeks of the start date [by 12 February 2019]

The Order Making Authority must ensure their statement of case is received by the Secretary of State. As soon as possible after the deadline, the Secretary of State will send a copy (excluding copies of any supporting documents - these will be available to view at the Authority's offices) to everyone who has made an objection or representation, the applicant and any other person who has written to us in respect of the Order.

Within 8 weeks of the start date [by 26 March 2019]

Everyone who has made an objection or representation or any other written representation must ensure their statement of case is received by the Secretary of State. As soon as possible after the deadline, the Secretary of State will send full copies to the Authority. Copies (excluding copies of any supporting documents - these will be available to view at the Authority's offices) will also be sent to the applicant, every person who has made an objection or representation and any other person who has written to us in respect of the Order.

Within the same period the applicant (if applicable) must ensure their statement of case is received by the Secretary of State. As soon as possible after the deadline, Secretary of State will send a full copy to the Authority. Copies will also be sent to everyone who has made an objection or representation and any other person who has written to us in respect of the Order (excluding copies of any supporting documents - these will be available to view at the Authority's offices).

Within 14 weeks of the start date [by 07 May 2019]

Everyone who has made an objection or representation, the Authority, the applicant (if applicable) and anyone who has written to us in respect of the Order must ensure that their comments on any or every other statement of case is received by the Secretary of State. As soon as possible after the deadline, the Secretary of State will send copies of these comments to everyone else.

Any other person wishing to make representations in writing to the Secretary of State in respect of the above Order(s) must do so in line with the timetable set out above.

In fairness to the other parties everyone should keep to the timetable to ensure that statements of case and comments are received on time. Late documents will be returned.

We cannot accept any libellous, racist or abusive comments. Any documents containing such comments will be returned.

Notice of order for w/r

WILDLIFE AND COUNTRYSIDE ACT 1981

**THE METROPOLITAN BOROUGH OF BARNSELY
(WEST RIDING OF YORKSHIRE COUNTY COUNCIL
DEFINITIVE MAP AND STATEMENT) (HUNSHELF)
MODIFICATION ORDER (NO. 7) 2017**

A.C. Frosdick, LL.B. DipLG,
Executive Director of Core Services &
Solicitor to the Council,
Town Hall,
Barnsley,
S70 2TA.

BARNSLEY METROPOLITAN BOROUGH COUNCIL

WILDLIFE AND COUNTRYSIDE ACT 1981

**THE METROPOLITAN BOROUGH OF BARNSLEY
(WEST RIDING OF YORKSHIRE COUNTY COUNCIL
DEFINITIVE MAP AND STATEMENT) (HUNSHELF)
MODIFICATION ORDER (NO. 7) 2017**

THIS ORDER is made by Barnsley Metropolitan Borough Council under section 53(2) (b) of the Wildlife and Countryside Act 1981 ("the Act") because it appears to that authority that the Definitive Map and Statement for the former West Riding of Yorkshire requires modification in consequence of the occurrence of an event specified in section 53(3) (ii) of the Act namely that a highway shown in the map and statement as a highway of a particular description ought to be there shown as a highway of a different description.

THE authority has consulted with every local authority whose area includes the land to which this Order relates

THE Barnsley Metropolitan Borough Council hereby order that:

1. For the purposes of this Order the relevant date is 2 October 2017.
2. The Definitive Map and Statement for the former West Riding of Yorkshire shall be modified as described in Part I and Part II of the Schedule and shown on the map attached to this Order.
3. This Order shall take effect on the date it is confirmed and may be cited as the Metropolitan Borough of Barnsley (West Riding of Yorkshire County Council Definitive Map and Statement) (Hunshelf) Modification Order (No. 7) 2017.

GIVEN under the Common Seal of Barnsley Metropolitan Borough Council this 9th day of October Two thousand and seventeen

THE SCHEDULE

PART I


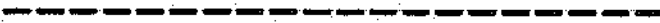




Modification of the Definitive Map

<u>Annexed Map Ref.</u>	<u>Modification</u>	<u>Path/ Way No.</u>	<u>From</u>	<u>To</u>	<u>Length</u>	<u>Width(s) en route</u>
1	Footpath deletion	6	Point A	Point B	725 metres	3 feet
1	Bridleway addition	6	Point A	Point B	725 metres	21 feet (6.4 metres)
1	Footpath deletion	8	Point B	Point C	445 metres	3 feet
1	Bridleway addition	8	Point B	Point C	445 metres	21 feet (6.4 metres)
1	Footpath deletion	4	Point C	Point D	680 metres	3 feet
1	Bridleway addition	4	Point C	Point D	680 metres	21 feet (6.4 metres)

PART II

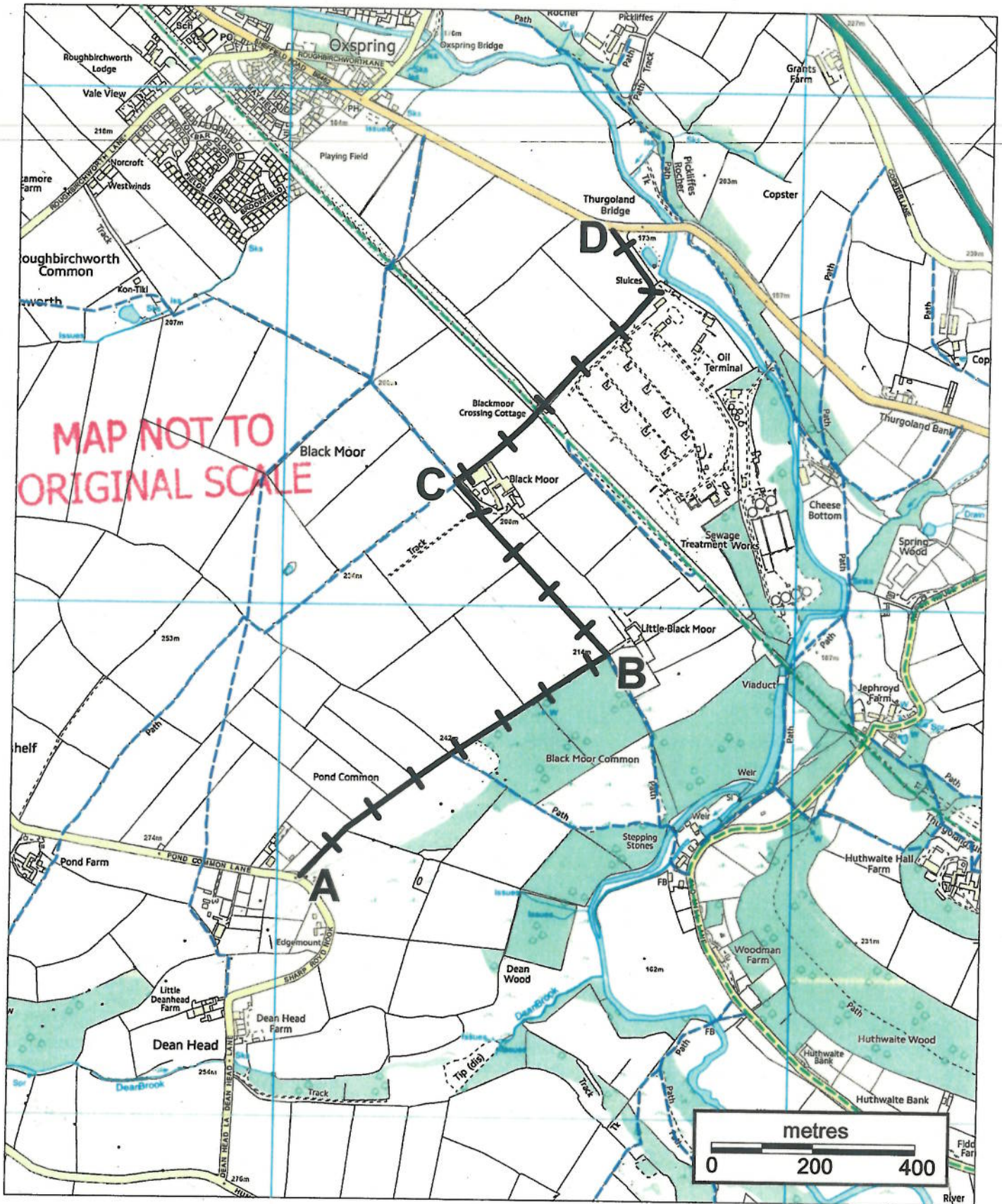
Particulars to be substituted in the Definitive Statement

<u>Path No.</u>	<u>Map Ref</u>	<u>Description of Route</u>	<u>Nature of Surface</u>	<u>Length</u>	<u>Width(s) en route</u>	<u>General</u>
4	SE 20 SE 2632 0006 2763 0173	Footpath commencing at its junction with Tofts Lane and proceeding north east to Cross Lane at Pond Farm then continuing north east as far as Black Moor Farm, before continuing as a public bridleway north east then north west to join Sheffield Road B6462 at Thurgoland Bridge.	Arable Land Lane	2335m	3ft / 1m (1655m) 21ft / 6.4m (680m)	11 no. stiles 3 no. field gates 2 no. wicket gates
6	SE 20 SE 2705 0047 2763 0091	Bridleway known as Blackmoor Lane commencing at its junction with Pond Common Lane and proceeding north east to its junction with bridleway no. 8 at Little Black Moor Farm.	Grass Lane	725m	21ft / 6.4m	
8	SE 20 SE 2678 0156 2774 0057	Footpath known as Blackmoor Farm Lane commencing at its junction with Oxspring footpath no. 19 at the parish boundary at Roughbirchworth Common and proceeding east then south east to Black Moor Farm, then continuing as a public bridleway as far as Little Black Moor before reverting to a public footpath and continuing south east to join footpath no. 7 on Black Moor Common close to the River Don.	Grass Land Grass Lane	1500m	3ft / 1m (695m) 21 ft / 6.4m (445m) 3ft / 1m (360m)	2 no. stiles 1 no. field gate

	Right of way stopped up
	Footpath
	Bridleway
	Restricted Byway
	Byway Open to All Traffic
	Numbers in circles refer to the identification number of the path on the definitive map and statement

cb	cart bridge	d	direction post
fb	foot bridge	n	notice
rb	former railway bridge	p	post or bollard
culv	culvert	r	rail or bar
fg	field gate	stp	steps
kg	kissing gate	wm	waymark
wg	wicket gate	lc	level crossing
g	other gate	cg	cattle grid
s	stile	ss	stepping stones
up	underpass	rmp	ramp
gap	gap in fence, hedge or wall		

**Notation referred to in The Metropolitan Borough of Barnsley
(West Riding of Yorkshire County Council Definitive Map and
Statement) (Hunshelf) Modification Order (No. 7) 2017**



Map 1 referred to in The Metropolitan Borough of Barnsley (West Riding of Yorkshire County Council Definitive Map and Statement) (Hunshelf) Modification Order (No. 7) 2017

Drawn by BMBC	Scale 1 : 10000
Map 1	-

Footpaths to be upgraded to bridleway status

Unaffected rights of way



THE COMMON SEAL of Barnsley)

Metropolitan Borough Council)

was hereunto affixed in the)

presence of:- *CL*)



No. 631
IN REGISTER

~~Executive Director of Core Services & Solicitor to the Council~~/Authorised Signatory
(Full Council 166(b) 9.11.2011 – Officer delegated decision 2.10.2017)