

# NOTICE OF ORDER WILDLIFE AND COUNTRYSIDE ACT 1981 SECTION 53

Lancashire County Council  
Definitive Map and Statement of Public Rights of Way Moor Lane and Cob  
Castle Road, Haslingden (Definitive Map Modification) Order 2013

Notice is hereby given that the above referenced Order has been submitted to the Secretary of State for Environment, Food and Rural Affairs for determination. An Inspector will be appointed by the Secretary of State to determine the Order.

The **start date** for the above Order is **7 December 2018**

Consideration of the Order will take the form of exchanges of statements of case and comments on statements of case.

The effect of the Order, if confirmed without modifications, will be to modify the Definitive Map and Statement of Public Rights of Way for the area, by:

1. **Adding a bridleway** on Haslingden Moor in the vicinity of grid reference SD 772 244 from point D to point G (illustrated on the maps attached to the Order) and;
2. **Upgrading to bridleway** the public rights of way, parts of which are commonly known as Moor Lane and Cob Castle Road, between Haslingden Road/Roundhill Road at grid reference SD 7776 2490 (point B1 on the maps attached to the Order) and Flip Road, Haslingden at SD 7798 2307 (point Q on the maps attached to the Order) (*except for a 150m section north of Copy Farm which is bypassed by the above bridleway to be added*) and a spur from Haslingden Road/Roundhill Road at SD 7681 2513 (point A1 on the maps attached to the Order) to Moor Lane at SD 7735 2464 (point B on the maps attached to the Order):

Footpath (FP)	Bridleway (BW)	From	To	Route (on Order Maps)	Length	Width
85	85	Haslingden Road	BW 86 & FP 84 High Cockham	A1-A2-A3	0.43km	3m
86	86	BW 85 & FP 84 High Cockham	BW 87 & BW 110	A3-A4-A5-B	0.34km	3m
87	87	BW 86 & BW 110	BW 88 & FP 89	B-B2	0.03km	3m
88	88	BW 87 & BW 89	Haslingden Road	B2-B1	0.46km	3m
110	110	BW 87 & BW 86	BW 410 & FP 112	B-C	0.15km	3m

111 (part)	410	BW 110 & FP 112	FP 111 & BW 411	C-D	0.04km	3m
117 (part)	412	FP 117 & BW 411	BW 151 & FP 123	G-H H-I	0.31km	3m 3.5m
151	151	BW 412 & FP 123	BW 164 & FPs 150 & 152	I-J J-K K-L	0.60km	3m 2.8m 3m
164	164	BW 151 & FPs 150 & 152	BW 178 & FPs 158 & 165	L-M	0.20km	2.5m
178	178	BW 164 & FPs 158 & 165	BW 180 & FPs 166 & 179	M-N N-O	0.11km	4m 3m
180	180	BW 178 & FPs 166 & 179	FPs 181 & 222	O-P P-Q	0.44km	3m 2.5m

Point	Grid reference	Junction
A1	SD 7681 2513	85, Haslingden Road
A3	SD 7708 2484	84, 85, 86
B	SD 7735 2464	86, 87, 100
B1	SD 7776 2490	88, Haslingden Road
B2	SD 7737 2466	87, 88, 89
C	SD 7737 2449	110, 112, 410
D	SD 7736 2446	111, 410, 411
G	SD 7730 2431	117, 411, 412
I	SD 7738 2402	123, 151, 412
L	SD 4470 2345	150, 151, 152, 164

[Points referred to above can be found annotated on the Order Maps numbered 1 to 7]

Any queries relating to this Order should be referred to David Bourton at The Planning Inspectorate, Rights of Way Section, Room 3A Eagle Wing, Temple Quay House, 2 The Square, Temple Quay, Bristol, BS1 6PN. Telephone: 0303 444 5240. Email: david.bourton@pins.gsi.gov.uk. Please quote reference number ROW/3198280 on all correspondence.

Any person wishing to view the statements of case and other documents relating to this Order may do so by appointment at Lancashire County Council, County Hall, Fishergate, Preston, Lancashire PR1 8XJ between 9am and 5pm Monday to Friday. Telephone: 01772 533196. The County Council's reference for this case is LSG4/PROW/CB7/5.30651/804.451

### **Timetable for sending in statements of case and comments**

#### **Within 2 weeks of the start date [by 21 December 2018]**

The Order Making Authority must ensure their statement of case is received by the Secretary of State. As soon as possible after the deadline, the Secretary of State will send a copy (excluding copies of any supporting documents - these will be available to view at the Authority's offices) to everyone who has made an objection or representation, the applicant and any other person who has written to us in respect of the Order.

**Within 8 weeks of the start date [by 1 February 2019]**

Everyone who has made an objection or representation or any other written representation must ensure their statement of case is received by the Secretary of State. As soon as possible after the deadline, the Secretary of State will send full copies to the Authority. Copies (excluding copies of any supporting documents - these will be available to view at the Authority's offices) will also be sent to the applicant, every person who has made an objection or representation and any other person who has written to us in respect of the Order.

Within the same period the applicant (if applicable) must ensure their statement of case is received by the Secretary of State. As soon as possible after the deadline, Secretary of State will send a full copy to the Authority. Copies will also be sent to everyone who has made an objection or representation and any other person who has written to us in respect of the Order (excluding copies of any supporting documents - these will be available to view at the Authority's offices).

**Within 14 weeks of the start date [by 15 March 2019]**

Everyone who has made an objection or representation, the Authority, the applicant (if applicable) and anyone who has written to us in respect of the Order must ensure that their comments on any or every other statement of case is received by the Secretary of State. As soon as possible after the deadline, the Secretary of State will send copies of these comments to everyone else.

Any other person wishing to make representations in writing to the Secretary of State in respect of the above Order must do so in line with the timetable set out above.

**In fairness to the other parties everyone should keep to the timetable to ensure that statements of case and comments are received on time. Late documents will be returned.**

We cannot accept any libellous, racist or abusive comments. Any documents containing such comments will be returned.

Notice of order for w/r



**WILDLIFE AND COUNTRYSIDE ACT 1981**

**THE DEFINITIVE MAP AND STATEMENT OF PUBLIC RIGHTS OF WAY FOR THE  
COUNTY OF LANCASHIRE**

**THE LANCASHIRE COUNTY COUNCIL DEFINITIVE MAP AND STATEMENT OF  
PUBLIC RIGHTS OF WAY MOOR LANE AND COB CASTLE ROAD, HASLINGDEN  
(DEFINITIVE MAP MODIFICATION) ORDER 2013**

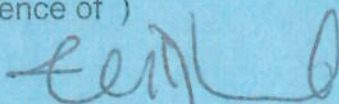
This Order is made by Lancashire County Council ("the Authority") under Section 53(2)(b) of the Wildlife and Countryside Act, 1981 ("the Act") because it appears to that Authority that The Definitive Map and Statement of Public Rights of Way for the County of Lancashire require modification in consequence of the occurrence of an event specified in Section 53(3)(c)(i)&(ii) namely the discovery by the Surveying Authority of evidence which (when considered with all other relevant evidence available to them) shows that a right of way which is not shown in the map and statement subsists or is reasonably alleged to subsist over land in the area to which the map relates, namely a public bridleway and also that highways shown in the map and statement as highways of a particular description ought to be there described as highways of a different description, namely public footpaths when they ought be public bridleways.

The Authority has consulted with every local authority whose area includes the land to which the Order relates. Lancashire County Council hereby order that:

1. For the purposes of this Order, the "relevant date" is the 27<sup>th</sup> November 2013.
2. The Definitive Map and Statement of Public Rights of Way for the County of Lancashire shall be modified as described in Part I and Part II of the Schedule and shown on the map attached to the Order.
3. This Order shall take effect on the date it is confirmed and may be cited as The Lancashire County Council Definitive Map and Statement of Public Rights of Way Moor Lane and Cob Castle Road, Haslingden (Definitive Map Modification) Order 2013.

Dated this 27<sup>th</sup> day of November 2013.

THE COMMON SEAL of the )  
Lancashire County Council )  
was hereunto affixed in the presence of )




**Authorised Signatory**



22913







## SCHEDULE

### PART I

#### MODIFICATION OF THE DEFINITIVE MAP

##### DESCRIPTION OF WAY TO BE ADDED

A bridleway from Haslingden Footpath 111 at point D on the Order Map 4 via points E & F to point G on Haslingden Footpath 117 with a length of approximately 200 metres and width of 3 metres. This will be denoted as Haslingden Bridleway 411.

##### DESCRIPTION OF WAY TO BE UPGRADED

The following footpaths to be upgraded to bridleway shown between points A1-B, B1-B, B-D and G-Q on the Order Maps 1 to 7 parts of which are commonly known as Moor Lane and Cob Castle Road in the parish of Haslingden.

FP	BW	FROM	TO	ROUTE	LENGTH	WIDTH
85	85	Haslingden Rd	BW 86 & FP 84 High Cockham	A1-A2-A3	0.43km	3m
86	86	BW 85 & FP 84 High Cockham	BW 87 & BW 110	A3-A4-A5-B	0.34km	3m
87	87	BW 86 & BW 110	BW 88 & FP 89	B-B2	0.03km	3m
88	88	BW 87 & FP 89	Haslingden Rd	B2-B1	0.46km	3m
110	110	BW 87 & BW 86	BW 410 & FP 112	B-C	0.15km	3m
111 (pt)	410	BW 110 & FP 112	FP 111 & BW 411	C-D	0.04km	3m
117 (pt)	412	FP 117 & BW 411	BW 151 & FP 123	G-H H-I	0.31km	3m 3.5m
151	151	BW 412 & FP 123	BW 164 & FPs 150 & 152	I-J J-K K-L	0.60km	3m 2.8m 3m
164	164	BW 151 & FPs 150 & 152	BW 178 & FPs 158 & 165	L-M	0.20km	2.5m
178	178	BW 164 & FPs 158 & 165	BW 180 & FPs 166 & 179	M-N N-O	0.11km	4m 3m
180	180	BW 178 & FPs 166 & 179	FPs 181 & 222	O-P P-Q	0.44km	3m 2.5m

POINT	GRID REFERENCE	JUNCTION
A1	SD 7681 2513	85, Haslingden Rd
A3	SD 7708 2484	84, 85, 86
B	SD 7735 2464	86, 87, 110
B1	SD 7776 2490	88, Haslingden Rd
B2	SD 7737 2466	87, 88, 89
C	SD 7737 2449	110, 112, 410
D	SD 7736 2446	111, 410, 411
G	SD 7730 2431	117, 411, 412
I	SD 7738 2402	123, 151, 412
L	SD 7740 2345	150, 151, 152, 164



M	SD 7759 2340	158, 164, 165, 178
O	SD 7770 2336	166, 178, 179, 180
Q	SD 7798 2307	180, 181, 222,

## PART II

### MODIFICATION OF DEFINITIVE STATEMENT

#### VARIATION OF PARTICULARS OF PATH OR WAY

The statements be added for Haslingden 410, 411 and 412 and amended for Haslingden 84, 85, 86, 87, 88, 89, 110, 111, 112, 117, 123, 150, 151, 152, 158, 164, 165, 166, 177, 178, 179, 180, 181, 222 to read:

#### **Haslingden 84:**

*No. of path:* "84"

*Kind of path:* "Footpath"

*Position:* "From Blackburn Old Road to junction with Bridleways 85 and 86 at SD 7708 2484"

*Length:* "0.13"

#### **Haslingden 85:**

*No. of path:* "85"

*Kind of path:* "Bridleway"

*Position:* "Bridleway from gated junction with Haslingden Road (B6236) at SD 7681 2513 running in a generally south easterly direction along the south west side of a wall crossing a field boundary at SD 7707 2487 and continuing across rough moorland pasture in a more south south easterly direction to terminate at SD 7708 2484 where it meets Bridleway 86 and Footpath 84 at High Cockham. (Compass directions given are approximate).

*Length:* "0.43km"

*Other particulars:* "Width: 3 metres. Limitations: Gate at least 1.4 metres wide at SD 7681 2513"

#### **Haslingden 86:**

*No. of path:* "86"

*Kind of path:* "Bridleway"

*Position:* "Bridleway from junction with Bridleway 85 and Footpath 84 at SD 7708 2484 running in a south easterly direction from High Cockham along the south west side of a stone wall along the edge of rough pasture to junction with Bridleways 87 and 110 at SD 7735 2464. (Compass directions given are approximate).

*Length:* "0.34km"

*Other particulars:* "Width: 3 metres  
Limitations: None"

#### **Haslingden 87:**

*No. of path:* "87"

*Kind of path:* "Bridleway"

*Position:* "Bridleway from junction with Bridleways 86 and 110 at SD 7735 2464 running in an approximately north easterly direction on a 3 metre wide



tarmac track (known as Moor Lane) to junction with Footpath 89 and Bridleway 88 (Moor Lane) at SD 7737 2466.

*Length:* "0.03km"  
*Other particulars:* "Width: 3 metres  
Limitations: None"

**Haslingden 88:**

*No. of path:* "88"

*Kind of path:* "Bridleway"

*Position:* "Bridleway from junction with Bridleway 87 and Footpath 89 at SD 7737 2466 in a generally north easterly direction along a 3 metre wide tarmac track (known as Moor Lane) to junction with Haslingden Road (B6236) at SD 7776 2490."

*Length:* "0.46km"

*Other particulars:* "Width: 3 metres  
Limitations: None"

**Haslingden 89:**

*No. of path:* "89"

*Kind of path:* "Footpath"

*Position:* "From SD 7737 2466 at junction of bridleways 87 and 89 at Moor Gate to junction of paths 90 and 113 at Caldwells "

*Length:* "0.28"

**Haslingden 110:**

*No. of path:* "110"

*Kind of path:* "Bridleway"

*Position:* "Bridleway from junction with Bridleways 86 and 87 at SD 7735 2464 in a generally southerly direction along a 3 metre wide stoned track to junction of Bridleway 410 and Footpath 112 at SD 7737 2449.

*Length:* "0.15km"

*Other particulars:* "Width: 3 metres.  
Limitations: None"

**Haslingden 111:**

*No. of path:* "111"

*Kind of path:* "Footpath"

*Position:* "Footpath from junction of Bridleways 410 and 411 at SD 7736 2446 to junction of paths 117 and 118 ."

*Length:* "0.02km"

**Haslingden 112**

*No. of path:* "112"

*Kind of path:* "Footpath"

*Position:* "Footpath from junction of Bridleways 110 and 410 at SD 7737 2449 to junction of paths 113 and 119"

*Length:* "0.28"

**Haslingden 117:**

*No. of path:* "117"

*Kind of path:* "Footpath"



*Position:* "From junction of paths 111 and 118 to junction of Bridleways 411 and 412 at SD 7730 2431."  
*Length:* "0.14km"

**Haslingden 123**

*No. of path:* "123"  
*Kind of path:* "Footpath"  
*Position:* "From junction of bridleways 117 and 151 at SD 7738 2402 to junction with path 124 at Higher Swineherd.Low"  
*Length:* "0.11"

**Haslingden 150**

*No. of path:* "150"  
*Kind of path:* "Footpath"  
*Position:* "From junction of paths 149 and 176 to junction of Bridleways 151 & 164 at SD 7740 2345"  
*Length:* "0.14"

**Haslingden 151**

*No. of path:* "151"  
*Kind of path:* "Bridleway"  
*Position:* "From the junction of Bridleway 117 and Footpath 123 at SD 7738 2402 in a generally southerly direction on a surfaced track passing through SD 7737 2386 where it 'kinks' in a south west and then south easterly direction crossing a section approximately 12 metres long flagged with stone slabs. It then continues in a southerly direction on a surfaced track to SD 7740 2370 where it passes through a gateway and continues along a grass surfaced track through a pasture field in a generally southerly direction to the junction with Bridleway 164 and Footpaths 150 & 152 at a field gate at SD 7740 2345. (Compass points given are approximate)"

*Length:* "0.38"

*Other particulars:* "Width: 3 metres except for a width of 2.8 metres for approximately 12 metres across stone slabs at SD 7737 2386.

Limitations: 2.5 metre wide field gate at SD 7740 2370

3 metre wide field gate at SD 7740 2345

**Haslingden 152**

*No. of path:* "152"  
*Kind of path:* "Footpath"  
*Position:* "From junction of Bridleways 151 and 164 at SD 7740 2345 to junction of paths 157, 158 & 153 at SD 7740 2345"  
*Length:* "0.16"

**Haslingden 158**

*No. of path:* "158"  
*Kind of path:* "Footpath"  
*Position:* "From junction of paths 157, 153 & 152 to junction with Bridleways 164 & 178 and Footpath 165 at SD 7759 2340"  
*Length:* "0.17"

**Haslingden 164**

*No. of path:* "164"



*Kind of path:* "Bridleway"

*Position:* "From metal gate at junction of Bridleway 151 and Footpaths 150 & 152 at SD 7740 2345 in an approximately east south easterly direction along the bottom of a sunken track to pass through a field gate to terminate at the junction with Footpath 158 and Bridleway 178 at SD 7759 2340."

*Length:* "0.20km"

*Other particulars:* "Width: 2.5 metres at base of sunken track

Limitations: 3 metre wide field gate at SD 7740 2345

2.7 metre wide field gate at SD 7759 2340"

### **Haslingden 165**

*No. of path:* "165"

*Kind of path:* "Footpath"

*Position:* "From junction of Bridleways 164 & 178 and Footpaths 158 & 177 at SD 7759 2340 to junction of paths 159 & 160"

*Length:* "0.19"

### **Haslingden 166**

*No. of path:* "166"

*Kind of path:* "Footpath"

*Position:* "From junction of Bridleways 180 & 178 and Footpath 179 at SD 7770 2336 to junction with path 165"

*Length:* "0.05"

### **Haslingden 177**

*No. of path:* "177"

*Kind of path:* "Footpath"

*Position:* "From junction of Bridleways 164 & 178 at Cob Castle Road at SD 7760 2339 to junction of paths 214 & 215 at top of Hutch Bank"

*Length:* "0.24"

### **Haslingden 178**

*No. of path:* "178"

*Kind of path:* "Bridleway"

*Position:* "Cob Castle Road from junction of Footpaths 158 and 165 and Bridleway 164 at SD 7759 2340 in an east south easterly direction past junction with Footpath 177 continuing along a grass track between boundary fences to pass through a metal field gate at SD 7765 2338 and continuing in an east south easterly direction between a boundary wall and fence to the junction with Footpaths 166 and 179 and Bridleway 180 at SD 7770 2336 (Compass points given are approximate)".

*Length:* "0.11km"

*Other particulars:* "Width: 4 metres between SD 7759 2340 and SD 7765 2338

3 metres between SD 7765 2338 and SD 7770 2336

Limitations: 3 metre wide metal field gate at SD 7759 2340"

### **Haslingden 179**

*No. of path:* "179"

*Kind of path:* "Footpath"

*Position:* "From path 177 to junction of Bridleways 180 & 178 on Cob Castle Road at SD 7770 2336 "

*Length:* "0.12"



**Haslingden 180**

No. of path: "180"

Kind of path: "Bridleway"

Position: "Cob Castle Road from junction of Footpaths 166 and 179 and Bridleway 178 at SD 7770 2336 in an east south easterly direction and then south south easterly direction along a grass track to SD 7791 2319 and then continuing in a south south easterly direction along a compacted earth and stone track to the junction with Footpaths 181 and 222 at SD 7798 2307."

Length: "0.44km"

Other particulars: "Width: 3 metres between SD 7770 2336 and SD 7791 2319

2.5 metres between SD 7791 2319 and SD 7798 2307

Limitations: None"

**Haslingden 181**

No. of path: "181"

Kind of path: "Footpath"

Position: "From junction of paths 168 and 169 to junction of Bridleway 180 and Footpath 222 at Flip Road at SD 7798 2307."

Length: "0.08"

**Haslingden 222**

No. of path: "222"

Kind of path: "Footpath"

Position: "From junction of paths 221 and 223 to Flip Road (junction with Bridleway 180 and Footpath 181) at SD 7798 2307."

Length: "0.04"

**Haslingden 410**

No. of path: "410"

Kind of path: "Bridleway"

Position: "From junction with Bridleway 110 and Footpath 112 at SD 7737 2449 in approximately a south south westerly direction along a 3 metre wide stone track to junction with Bridleway and Footpath 111 at SD 7736 2446."

Length: "0.04km"

Other particulars: "Width: 3 metres.

Limitations: None"

**Haslingden 411**

No. of path: "411"

Kind of path: "Bridleway"

Position: "From junction with Bridleway 410 and Footpath 111 at SD 7736 2446 in a south westerly direction along a sunken grass surfaced track across rough moorland pasture to SD 7726 2440 and then in a south south easterly direction following an unsurfaced muddy track to SD 7729 2433 and continuing over rough moorland pasture to the junction with Footpath 117 and Bridleway 412 at SD 7730 2431. (Compass directions given are approximate)

Length: "0.20km"

Other particulars: "Width: 3 metres

Limitations: None"



**Haslingden 412**

*No. of path:* "412"

*Kind of path:* "Bridleway"

*Position:* "From the junction of Footpath 117 and Bridleway 411 at SD 7730 2431 in a generally south south easterly direction along a stone surfaced track to pass through SD 7735 2423 and continue in a generally southerly direction along a stone surfaced track bounded on either side by stone walls to the junction with Bridleway 151 and Footpath 123 at SD 7738 2402."


*Length:* "0.17"

*Other particulars:* "Width: 3 metres between SD 7730 2431 and SD 7734 2423

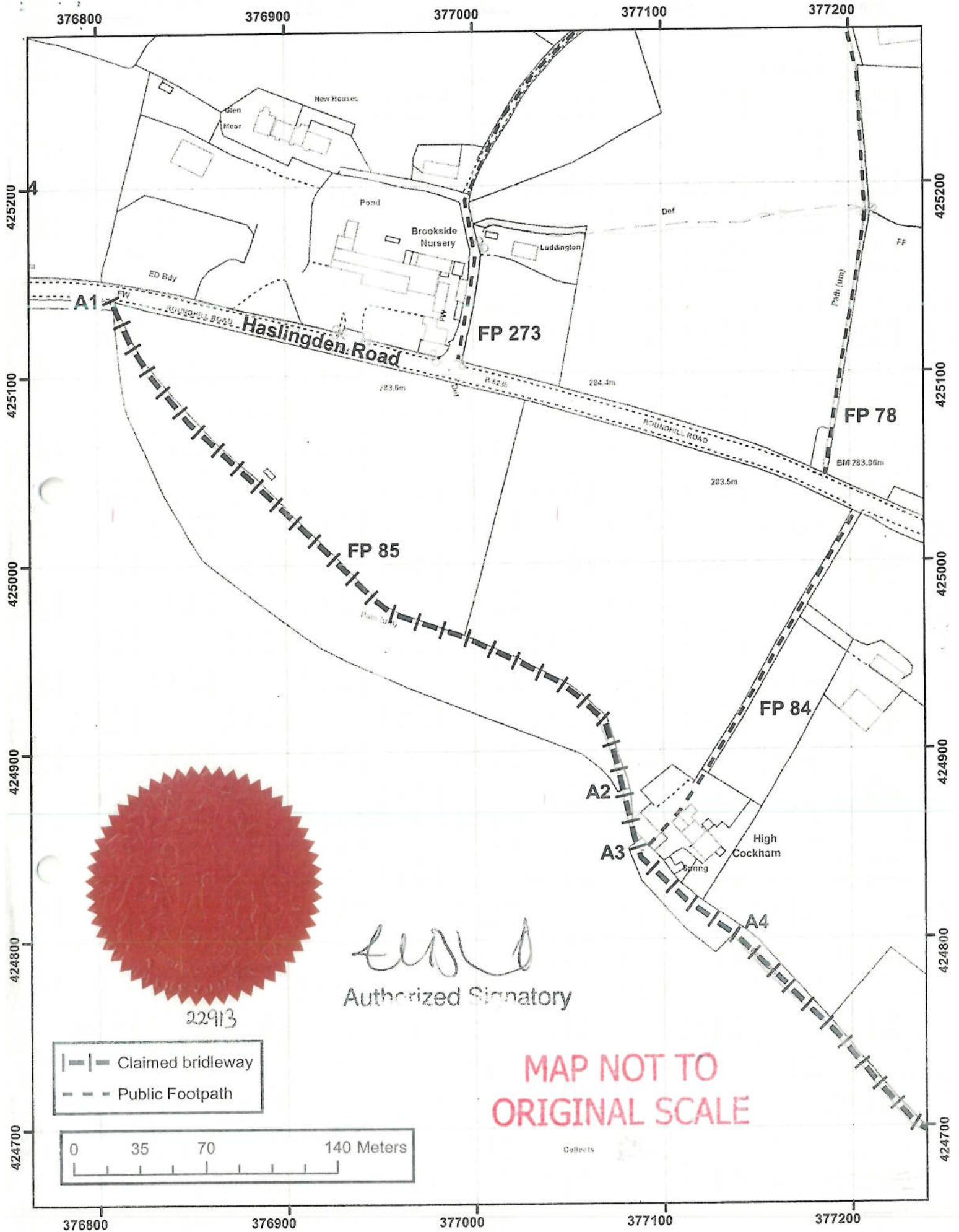
3.5 metres between SD 7734 2423 and SD 7738 2402

Limitations: None"









Jo Turton  
Executive Director  
for the Environment

Wildlife & Countryside Act 1981  
Claimed bridledway from Haslingden Road to Flip Road, Haslingden  
Rossendale Borough Claim 804/451 PLAN 1/7

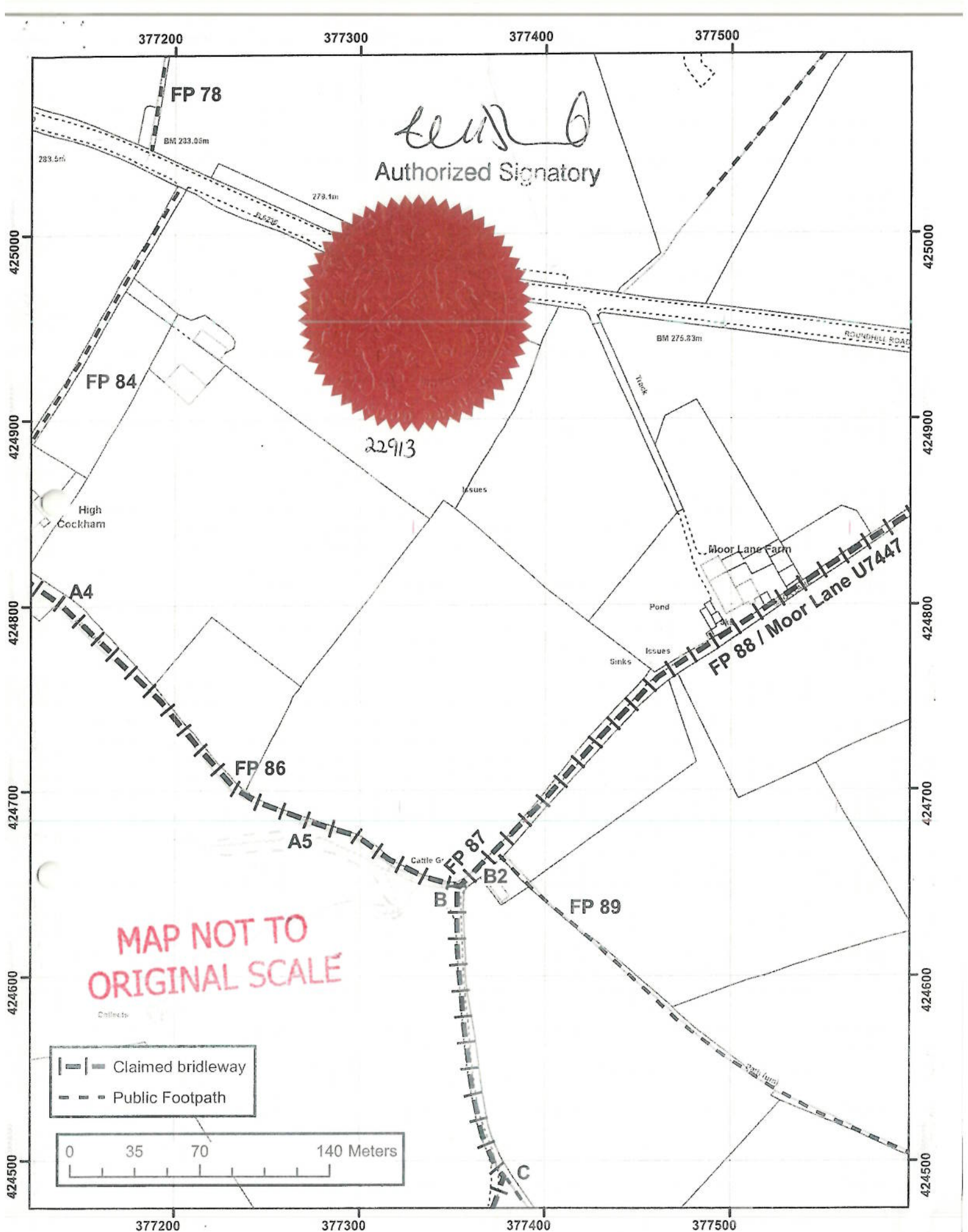
1:2,500



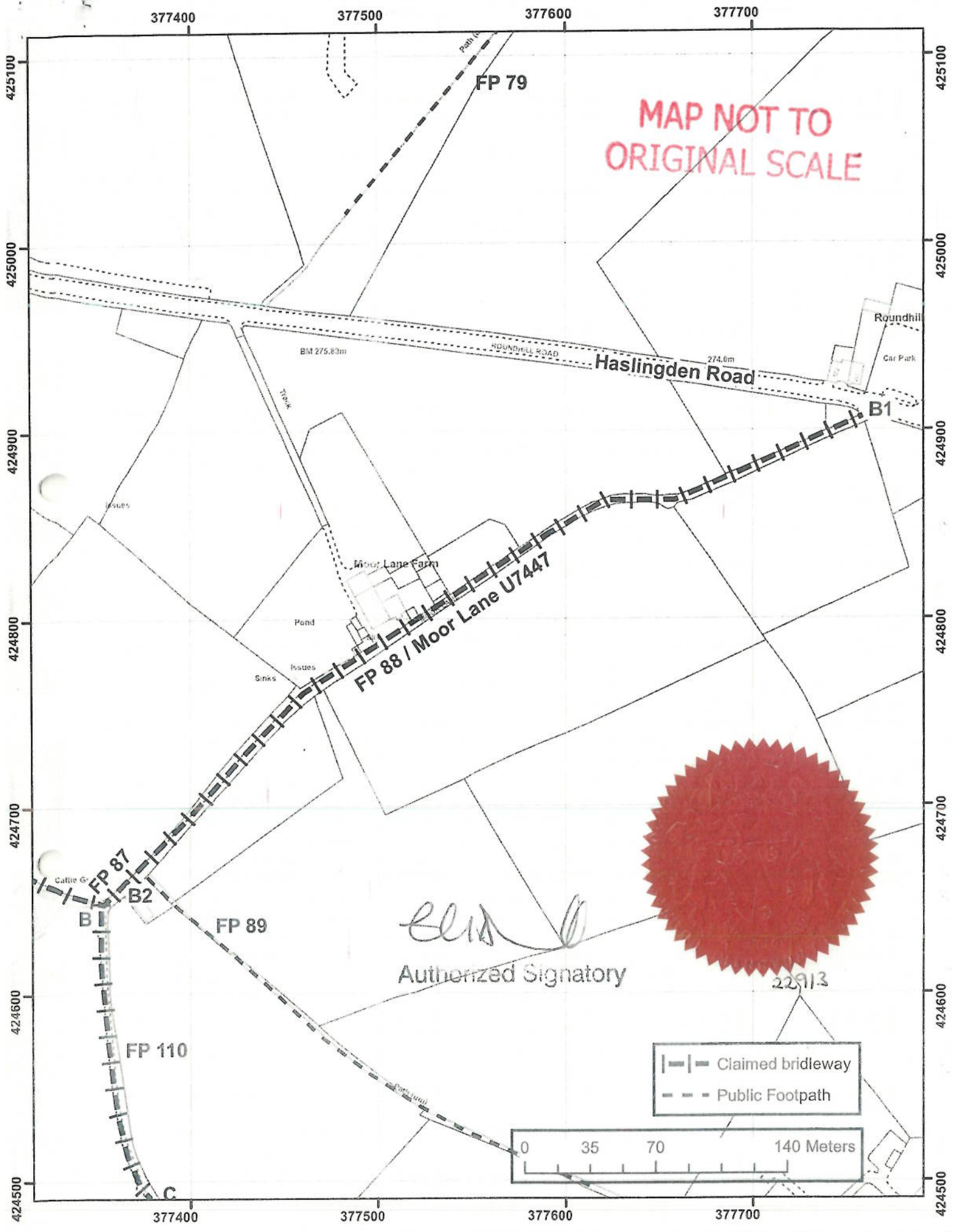
The digitised Rights of Way information should be used for guidance only as its accuracy cannot be guaranteed. Rights of Way information must be verified on the current Definitive Map before being supplied or used for any purpose.

This Map is reproduced from Ordnance Survey material with the permission of Ordnance Survey on behalf of the controller of Her Majesty's Stationery Office (C) Crown Copyright. Unauthorised reproduction infringes Crown Copyright and may lead to Prosecution or civil proceedings. Lancashire County Council Licence No. 100023320





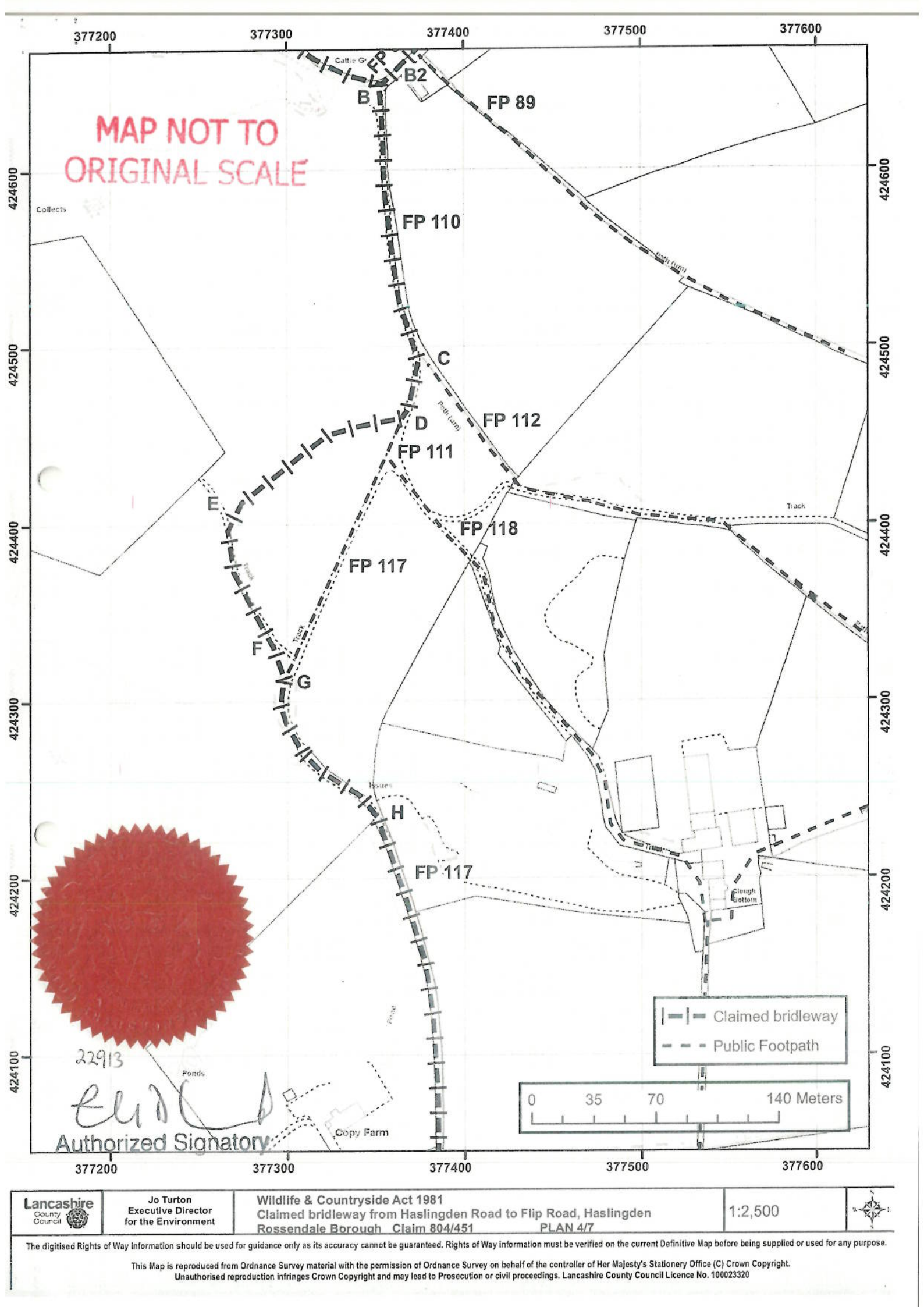




The digitised Rights of Way information should be used for guidance only as its accuracy cannot be guaranteed. Rights of Way information must be verified on the current Definitive Map before being supplied or used for any purpose.

This Map is reproduced from Ordnance Survey material with the permission of Ordnance Survey on behalf of the controller of Her Majesty's Stationery Office (C) Crown Copyright. Unauthorised reproduction infringes Crown Copyright and may lead to Prosecution or civil proceedings. Lancashire County Council Licence No. 100023320





MAP NOT TO ORIGINAL SCALE

- - - - - Claimed bridleway  
 - - - - - Public Footpath

0 35 70 140 Meters

Lancashire County Council

Jo Turton  
Executive Director  
for the Environment

Wildlife & Countryside Act 1981  
Claimed bridleway from Haslingden Road to Flip Road, Haslingden  
Rossendale Borough Claim 804/451  
PLAN 4/7

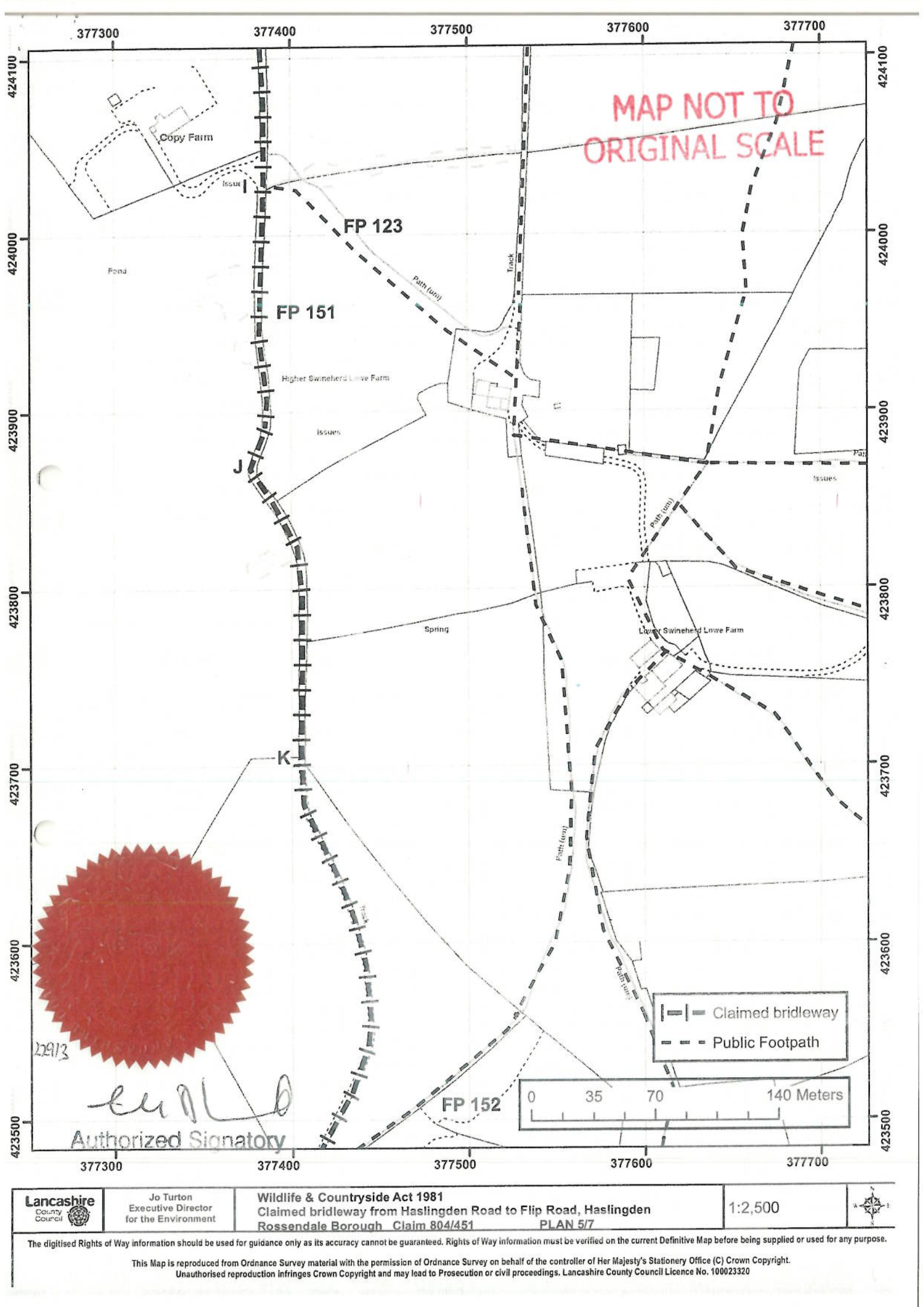
1:2,500



The digitised Rights of Way information should be used for guidance only as its accuracy cannot be guaranteed. Rights of Way information must be verified on the current Definitive Map before being supplied or used for any purpose.

This Map is reproduced from Ordnance Survey material with the permission of Ordnance Survey on behalf of the controller of Her Majesty's Stationery Office (C) Crown Copyright. Unauthorised reproduction infringes Crown Copyright and may lead to Prosecution or civil proceedings. Lancashire County Council Licence No. 100023320



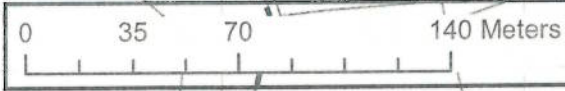


MAP NOT TO ORIGINAL SCALE



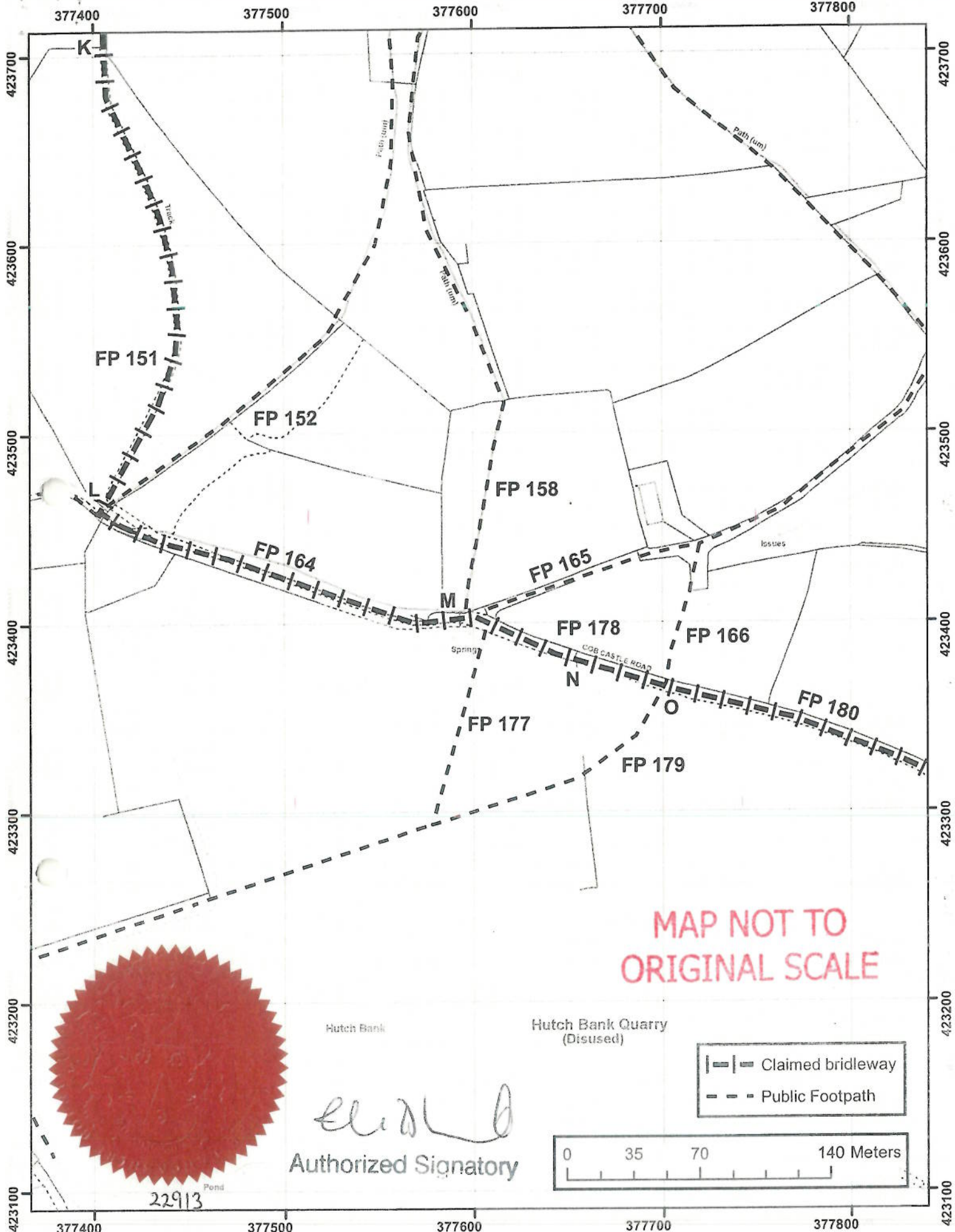
22/1/13  
*[Signature]*  
 Authorized Signatory

Claimed bridleway  
 Public Footpath



The digitised Rights of Way information should be used for guidance only as its accuracy cannot be guaranteed. Rights of Way information must be verified on the current Definitive Map before being supplied or used for any purpose.  
 This Map is reproduced from Ordnance Survey material with the permission of Ordnance Survey on behalf of the controller of Her Majesty's Stationery Office (C) Crown Copyright. Unauthorised reproduction infringes Crown Copyright and may lead to Prosecution or civil proceedings. Lancashire County Council Licence No. 100023320

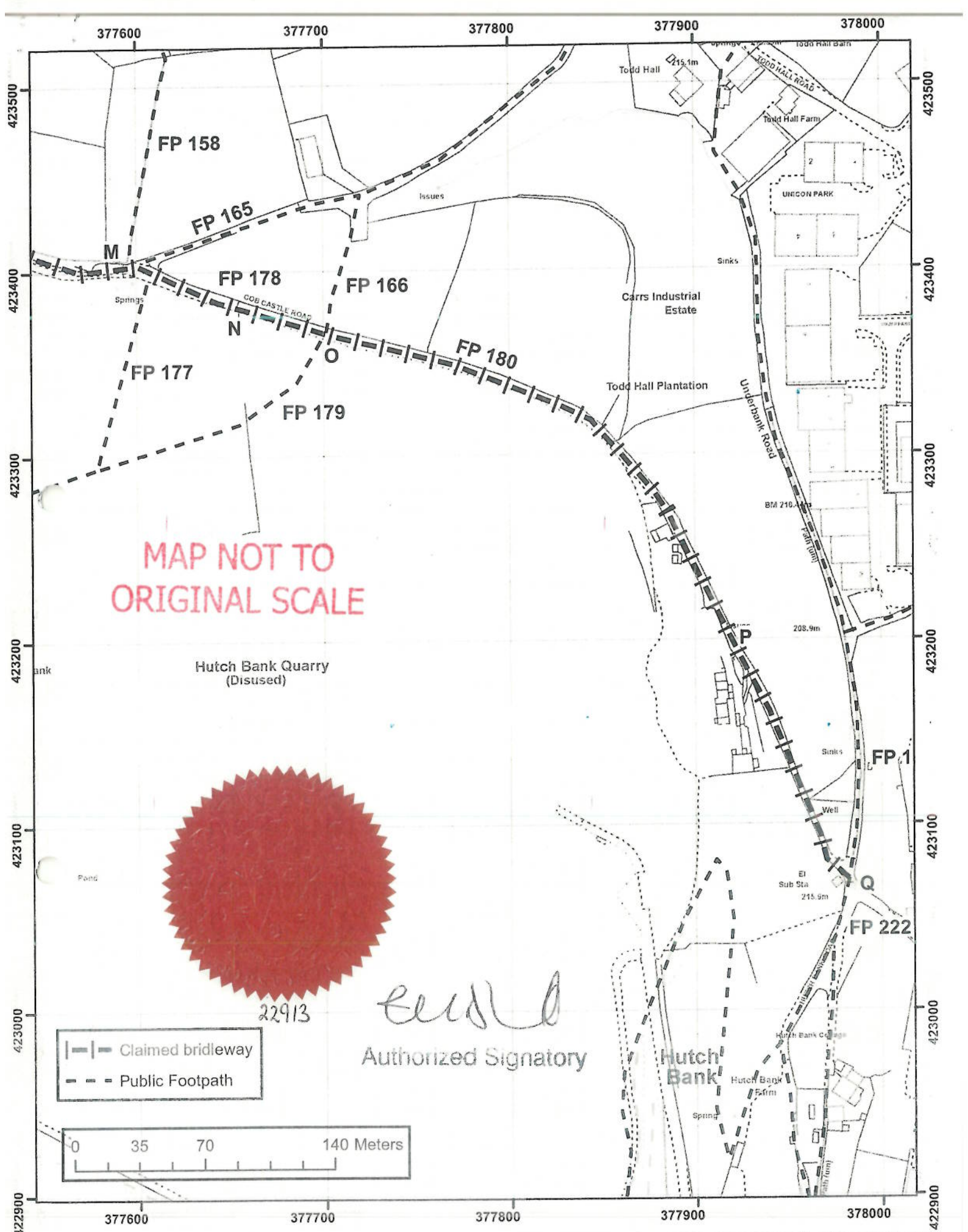




The digitised Rights of Way information should be used for guidance only as its accuracy cannot be guaranteed. Rights of Way information must be verified on the current Definitive Map before being supplied or used for any purpose.

This Map is reproduced from Ordnance Survey material with the permission of Ordnance Survey on behalf of the controller of Her Majesty's Stationery Office (C) Crown Copyright.  
Unauthorised reproduction infringes Crown Copyright and may lead to Prosecution or civil proceedings. Lancashire County Council Licence No. 100023320





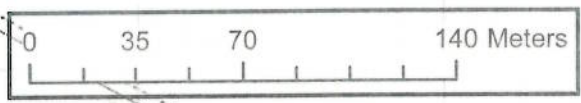
MAP NOT TO ORIGINAL SCALE



22913

*[Signature]*  
Authorized Signatory

-|- Claimed bridleway  
 - - - Public Footpath



Jo Turton  
Executive Director  
for the Environment

Wildlife & Countryside Act 1981  
Claimed bridleway from Haslingden Road to Flip Road, Haslingden  
Rossendale Borough Claim 804/451 PLAN 7/7

1:2,500



The digitised Rights of Way information should be used for guidance only as its accuracy cannot be guaranteed. Rights of Way information must be verified on the current Definitive Map before being supplied or used for any purpose.  
 This Map is reproduced from Ordnance Survey material with the permission of Ordnance Survey on behalf of the controller of Her Majesty's Stationery Office (C) Crown Copyright.  
 Unauthorised reproduction infringes Crown Copyright and may lead to Prosecution or civil proceedings. Lancashire County Council Licence No. 100023320