

**Flamborough and Filey Coast Special Protection Area – 1:10,000 Boundary Coordinate Point Table.**

Calculated using ESRI Arc 10.2.2.

X and Y coordinates are in British National Grid converted from WGS84 using the petroleum transformation.

Latitude and Longitude are calculated in WGS84.

Point Letter	X	Y	Latitude	Longitude
A	507938.7009	484437.4998	54° 14.655' N	0° 20.705' W
B	509017.2873	486447.7048	54° 15.725' N	0° 19.669' W
C	515748.5139	482736.5772	54° 13.636' N	0° 13.558' W
D	515940.4671	480113.1881	54° 12.220' N	0° 13.442' W
E	512533.8953	478560.0049	54° 11.428' N	0° 16.609' W
F	512513.0647	481413.6855	54° 12.967' N	0° 16.564' W
G	512419.8096	481567.8217	54° 13.051' N	0° 16.646' W
H	512409.6846	481587.826	54° 13.062' N	0° 16.655' W
I	512424.369	481603.7014	54° 13.070' N	0° 16.641' W
J	512412.3477	481615.768	54° 13.077' N	0° 16.652' W
K	512406.4938	481620.8266	54° 13.080' N	0° 16.657' W
L	512065.431	481919.1598	54° 13.245' N	0° 16.964' W
M	512063.1109	481920.0698	54° 13.245' N	0° 16.966' W
N	512025.6978	481930.9715	54° 13.252' N	0° 17.000' W
O	511720.5458	482117.4644	54° 13.356' N	0° 17.277' W
P	511569.6035	482162.4615	54° 13.382' N	0° 17.415' W
Q	511378.1452	482288.4591	54° 13.453' N	0° 17.588' W
R	511193.596	482284.8865	54° 13.453' N	0° 17.758' W
S	511097.8212	482316.5479	54° 13.472' N	0° 17.845' W
T	510952.1647	482437.6838	54° 13.539' N	0° 17.976' W
U	510577.5662	482506.5693	54° 13.581' N	0° 18.320' W
V	510038.3631	482605.7237	54° 13.641' N	0° 18.813' W
W	509946.1831	482735.2922	54° 13.712' N	0° 18.895' W
X	509865.234	483068.593	54° 13.893' N	0° 18.963' W
Y	509840.4049	483069.7414	54° 13.894' N	0° 18.985' W
Z	509842.9722	483107.3608	54° 13.914' N	0° 18.982' W
AA	513736.3143	476923.64	54° 10.530' N	0° 15.540' W
AB	515443.3394	478142.952	54° 11.165' N	0° 13.944' W
AC	525334.8897	474436.8829	54° 9.028' N	0° 4.947' W
AD	528127.492	471461.5846	54° 7.383' N	0° 2.459' W
AE	527735.9999	468642.8914	54° 5.870' N	0° 2.889' W
AF	524734.6081	466868.1493	54° 4.958' N	0° 5.685' W
AG	521811.5114	466920.3445	54° 5.028' N	0° 8.364' W
AH	521017.7049	468820.6758	54° 6.063' N	0° 9.046' W
AI	523061.2235	469098.5459	54° 6.184' N	0° 7.165' W
AJ	523061.5532	469215.7374	54° 6.247' N	0° 7.162' W

Point Letter	X	Y	Latitude	Longitude
AK	523033.2067	469270.0419	54° 6.277' N	0° 7.186' W
AL	523036.0872	469331.3438	54° 6.310' N	0° 7.182' W
AM	523066.9673	469353.8958	54° 6.321' N	0° 7.153' W
AN	523114.371	469493.5079	54° 6.396' N	0° 7.107' W
AO	523163.5709	469437.0498	54° 6.365' N	0° 7.063' W
AP	523155.6654	469413.7402	54° 6.352' N	0° 7.071' W
AQ	523184.9749	469413.7137	54° 6.352' N	0° 7.044' W
AR	523191.6108	469342.7109	54° 6.314' N	0° 7.039' W
AS	523329.8019	469353.233	54° 6.317' N	0° 6.912' W
AT	523427.4844	469212.5712	54° 6.240' N	0° 6.826' W
AU	523752.64	469272.3568	54° 6.268' N	0° 6.527' W
AV	523754.8909	469306.4297	54° 6.286' N	0° 6.524' W
AW	523937.9622	469318.9981	54° 6.290' N	0° 6.355' W
AX	523968.3328	469288.8926	54° 6.273' N	0° 6.328' W
AY	524208.4419	469434.4144	54° 6.348' N	0° 6.105' W
AZ	524211.3525	469485.9706	54° 6.376' N	0° 6.101' W
BA	524240.3831	469502.7063	54° 6.385' N	0° 6.074' W
BB	524564.8311	469578.816	54° 6.421' N	0° 5.774' W
BC	525296.2248	469997.334	54° 6.636' N	0° 5.093' W
BD	525731.5916	470384.123	54° 6.838' N	0° 4.684' W
BE	525683.0246	470511.6189	54° 6.908' N	0° 4.725' W
BF	525752.0262	470586.0809	54° 6.947' N	0° 4.660' W
BG	525648.3689	470674.0575	54° 6.996' N	0° 4.753' W
BH	525582.3295	470658.0535	54° 6.988' N	0° 4.814' W
BI	525504.45	470613.2581	54° 6.965' N	0° 4.887' W
BJ	525443.1509	470622.5597	54° 6.971' N	0° 4.943' W
BK	525413.971	470633.6297	54° 6.977' N	0° 4.969' W
BL	525406.5399	470641.0098	54° 6.981' N	0° 4.976' W
BM	525396.2499	470646.2686	54° 6.984' N	0° 4.985' W
BN	525380.8149	470652.9263	54° 6.988' N	0° 4.999' W
BO	525377.1408	470658.5498	54° 6.991' N	0° 5.002' W
BP	525361.421	470662.6298	54° 6.994' N	0° 5.017' W
BQ	525290.4237	470754.1368	54° 7.044' N	0° 5.079' W
BR	525308.9413	470781.1198	54° 7.058' N	0° 5.062' W
BS	525297.8613	470791.7895	54° 7.064' N	0° 5.072' W
BT	525301.2006	470805.5312	54° 7.072' N	0° 5.068' W
BU	525298.2314	470817.8392	54° 7.078' N	0° 5.071' W
BV	525295.8411	470819.5683	54° 7.079' N	0° 5.073' W
BW	525286.5082	471094.993	54° 7.228' N	0° 5.075' W
BX	525324.1658	471305.4326	54° 7.341' N	0° 5.035' W
BY	525177.3221	471395.391	54° 7.391' N	0° 5.167' W
BZ	525101.2661	471362.3423	54° 7.375' N	0° 5.238' W
CA	524880.9109	471496.7598	54° 7.450' N	0° 5.437' W
CB	524625.2284	471696.1267	54° 7.561' N	0° 5.666' W
CC	524366.4009	471882.6298	54° 7.666' N	0° 5.899' W

Point Letter	X	Y	Latitude	Longitude
CD	524380.911	471904.5573	54° 7.677' N	0° 5.885' W
CE	524374.4721	471917.8845	54° 7.684' N	0° 5.891' W
CF	524233.3667	471994.952	54° 7.728' N	0° 6.019' W
CG	524184.061	472021.4698	54° 7.743' N	0° 6.063' W
CH	523907.1075	471920.7927	54° 7.693' N	0° 6.320' W
CI	523799.5273	471999.5206	54° 7.737' N	0° 6.417' W
CJ	523718.8902	471881.7745	54° 7.675' N	0° 6.493' W
CK	523701.9936	471889.8845	54° 7.679' N	0° 6.509' W
CL	523658.2226	471921.9934	54° 7.697' N	0° 6.548' W
CM	523637.8842	471931.9147	54° 7.703' N	0° 6.567' W
CN	523698.5338	472131.5028	54° 7.809' N	0° 6.506' W
CO	523708.1583	472137.6889	54° 7.813' N	0° 6.497' W
CP	523710.4397	472160.2846	54° 7.825' N	0° 6.494' W
CQ	523693.74	472225.277	54° 7.860' N	0° 6.508' W
CR	523533.3109	472240.8406	54° 7.871' N	0° 6.655' W
CS	523528.3809	472238.5798	54° 7.870' N	0° 6.660' W
CT	523399.9009	471989.0297	54° 7.737' N	0° 6.784' W
CU	523375.9391	471994.2288	54° 7.740' N	0° 6.805' W
CV	523365.1675	471995.6432	54° 7.741' N	0° 6.815' W
CW	523339.1804	472053.2453	54° 7.772' N	0° 6.838' W
CX	523281.788	472179.6284	54° 7.841' N	0° 6.887' W
CY	523210.3989	472216.586	54° 7.862' N	0° 6.952' W
CZ	523178.9624	472266.2796	54° 7.890' N	0° 6.980' W
DA	523178.592	472262.9755	54° 7.888' N	0° 6.980' W
DB	523181.2303	472256.8677	54° 7.884' N	0° 6.978' W
DC	523180.4626	472248.3395	54° 7.880' N	0° 6.979' W
DD	523158.4609	472223.7597	54° 7.867' N	0° 6.999' W
DE	523154.9946	472206.3715	54° 7.858' N	0° 7.003' W
DF	523058.0579	472136.9811	54° 7.822' N	0° 7.094' W
DG	523047.0667	472139.8604	54° 7.823' N	0° 7.104' W
DH	522987.4498	472172.6627	54° 7.842' N	0° 7.158' W
DI	523055.3204	472275.8112	54° 7.896' N	0° 7.093' W
DJ	523044.7659	472292.1658	54° 7.905' N	0° 7.102' W
DK	523041.4309	472296.5098	54° 7.908' N	0° 7.105' W
DL	523016.7091	472321.0295	54° 7.921' N	0° 7.127' W
DM	522812.651	472340.7198	54° 7.935' N	0° 7.314' W
DN	522806.7074	472399.6857	54° 7.967' N	0° 7.318' W
DO	522768.446	472472.7007	54° 8.007' N	0° 7.351' W
DP	522243.7998	472629.8001	54° 8.099' N	0° 7.829' W
DQ	522177.1671	472720.2188	54° 8.148' N	0° 7.888' W
DR	522033.691	472745.467	54° 8.164' N	0° 8.019' W
DS	521772.5787	472886.341	54° 8.244' N	0° 8.255' W
DT	521688.5399	473011.2268	54° 8.312' N	0° 8.329' W
DU	521565.6972	473044.6436	54° 8.332' N	0° 8.441' W
DV	521483.16	473126.3181	54° 8.377' N	0° 8.515' W

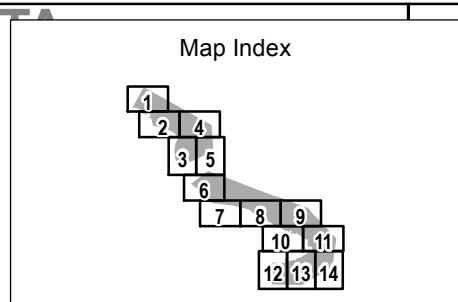
Point Letter	X	Y	Latitude	Longitude
DW	521363.3013	473168.7668	54° 8.402' N	0° 8.624' W
DX	521265.2089	473274.4857	54° 8.460' N	0° 8.712' W
DY	521184.2961	473280.8931	54° 8.465' N	0° 8.786' W
DZ	521099.1137	473424.8377	54° 8.544' N	0° 8.860' W
EA	520866.5921	473500.337	54° 8.588' N	0° 9.072' W
EB	520436.1226	473575.6688	54° 8.634' N	0° 9.465' W
EC	520462.4799	473649.078	54° 8.673' N	0° 9.439' W
ED	520233.0999	473738.538	54° 8.725' N	0° 9.648' W
EE	520006.517	473865.3397	54° 8.796' N	0° 9.853' W
EF	519802.7612	474084.6799	54° 8.917' N	0° 10.035' W
EG	519633.4538	474197.577	54° 8.981' N	0° 10.187' W
EH	519647.4719	474233.8488	54° 9.000' N	0° 10.174' W
EI	519470.5998	474321.6008	54° 9.050' N	0° 10.334' W
EJ	519093.031	474429.6997	54° 9.113' N	0° 10.678' W
EK	518945.7423	474453.8887	54° 9.128' N	0° 10.813' W
EL	518952.7499	474470.4401	54° 9.137' N	0° 10.806' W
EM	518629.05	474553.0638	54° 9.186' N	0° 11.101' W
EN	518490.9697	474595.0206	54° 9.211' N	0° 11.227' W
EO	518422.5199	474587.8203	54° 9.208' N	0° 11.290' W
EP	518303.0652	474663.2078	54° 9.250' N	0° 11.398' W
EQ	518184.4174	474649.2718	54° 9.244' N	0° 11.507' W
ER	518152.6259	474681.253	54° 9.262' N	0° 11.536' W
ES	518039.6399	474689.5777	54° 9.268' N	0° 11.639' W
ET	517995.8709	474714.6098	54° 9.282' N	0° 11.679' W
EU	517815.6494	474733.2778	54° 9.295' N	0° 11.844' W
EV	517645.5297	474760.0907	54° 9.311' N	0° 12.000' W
EW	517577.588	474777.6708	54° 9.322' N	0° 12.062' W
EX	516780.4245	474836.6089	54° 9.364' N	0° 12.792' W
EY	516379.2116	474930.321	54° 9.420' N	0° 13.158' W
EZ	516358.328	474888.4965	54° 9.398' N	0° 13.179' W
FA	515899.4509	474969.4399	54° 9.448' N	0° 13.598' W
FB	515591.731	475127.9498	54° 9.538' N	0° 13.877' W
FC	515295.8685	475243.8512	54° 9.604' N	0° 14.146' W
FD	515196.2458			

08

09

10

11



TA

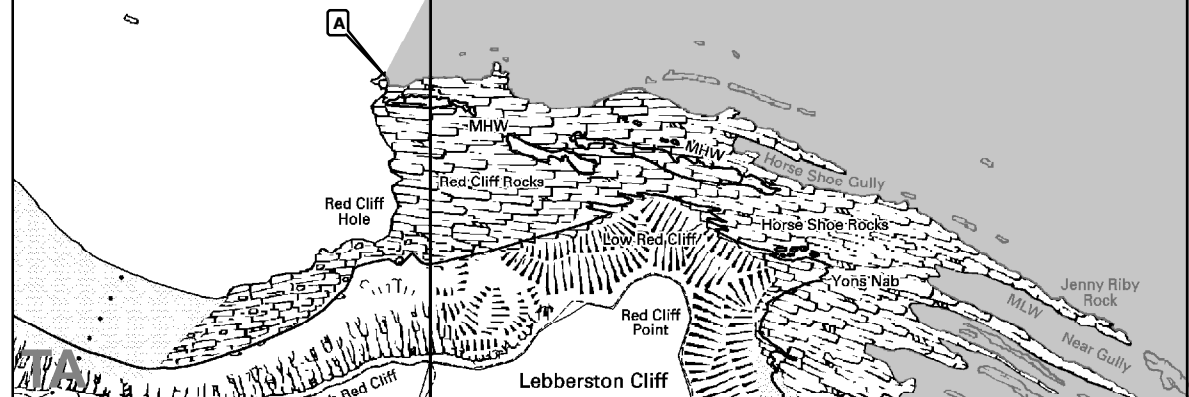
86

86

85

85


on Bay



TA

**Special Protection Area**  
**Flamborough and Filey Coast**

North Yorkshire, Humberside

 Special Protection Area  
 7857.99 Hectares

Note:  
 The boundary shown is derived from large scale Ordnance Survey Mastermap and may not match the background detail on this map. Definitive larger scale maps are available on request.

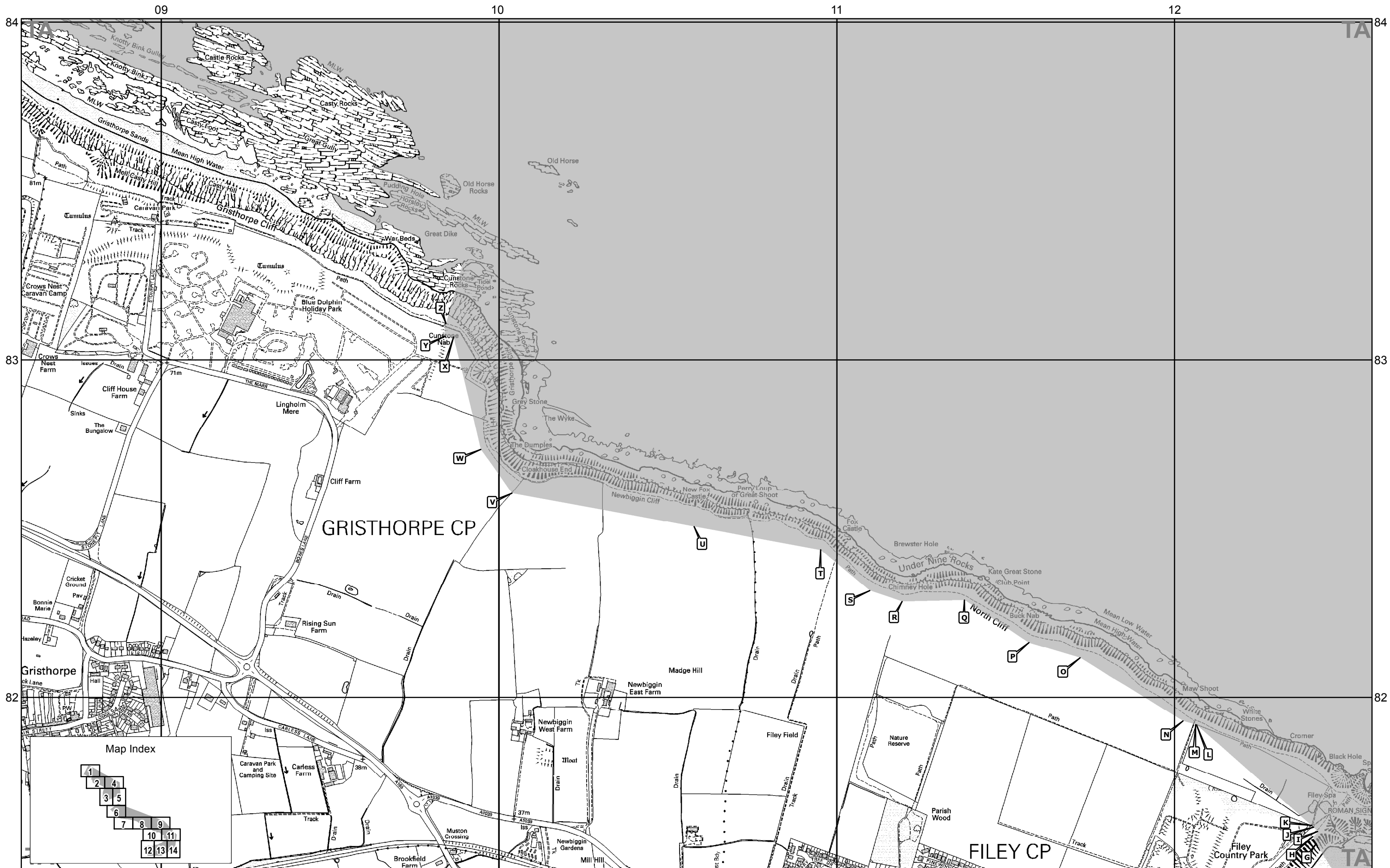
SPA Site Code: UK9006101  
 Theme ID: 1007749  
 Version Number: 1  
 Grid Ref: TA189759  
 Longitude: 0° 10' 45" W  
 Latitude: 54° 9' 57" N  
 Projection: British National Grid  
 Area of SPA: 7857.99 Hectares

Scale 1:10,000 at A3  
 Map 1 of 14  
 0 500 1000 400 600m 1500ft.  
 Grid North  
 |  
 Special Protection Area Directive 2009/147/EC  
 Classified Date: 05/03/1993. SPA Extension  
 Classified by the Secretary of State for Environment,  
 Food and Rural Affairs. Date: 23/08/2018  
 Reproduced by permission of Ordnance Survey on behalf of HMSO.  
 © Crown copyright and database right 2018.  
 All rights reserved. Ordnance Survey Licence number 100022021.  
 © Natural England 2018



This map relates to a site entered in the Register of European Sites for England.  
 Register reference number: UK000610  
 Date of registration: 25/08/1998. Date of amendment 23/08/2018  
 Signed: 

On behalf of the Secretary of State for Environment, Food and Rural Affairs.



Special Protection Area  
**Flamborough and Filey Coast**  
 North Yorkshire, Humberside

Note:  
 The boundary shown is derived from large scale Ordnance Survey Mastermap and may not match the background detail on this map. Definitive larger scale maps are available on request.

Special Protection Area  
 7857.99 Hectares

SPA Site Code:  
 UK9006101  
 Version Number:  
 1  
 Longitude:  
 0° 10' 45" W  
 Latitude:  
 54° 9' 57" N  
 Projection:  
 British National Grid  
 Area of SPA:  
 7857.99 Hectares

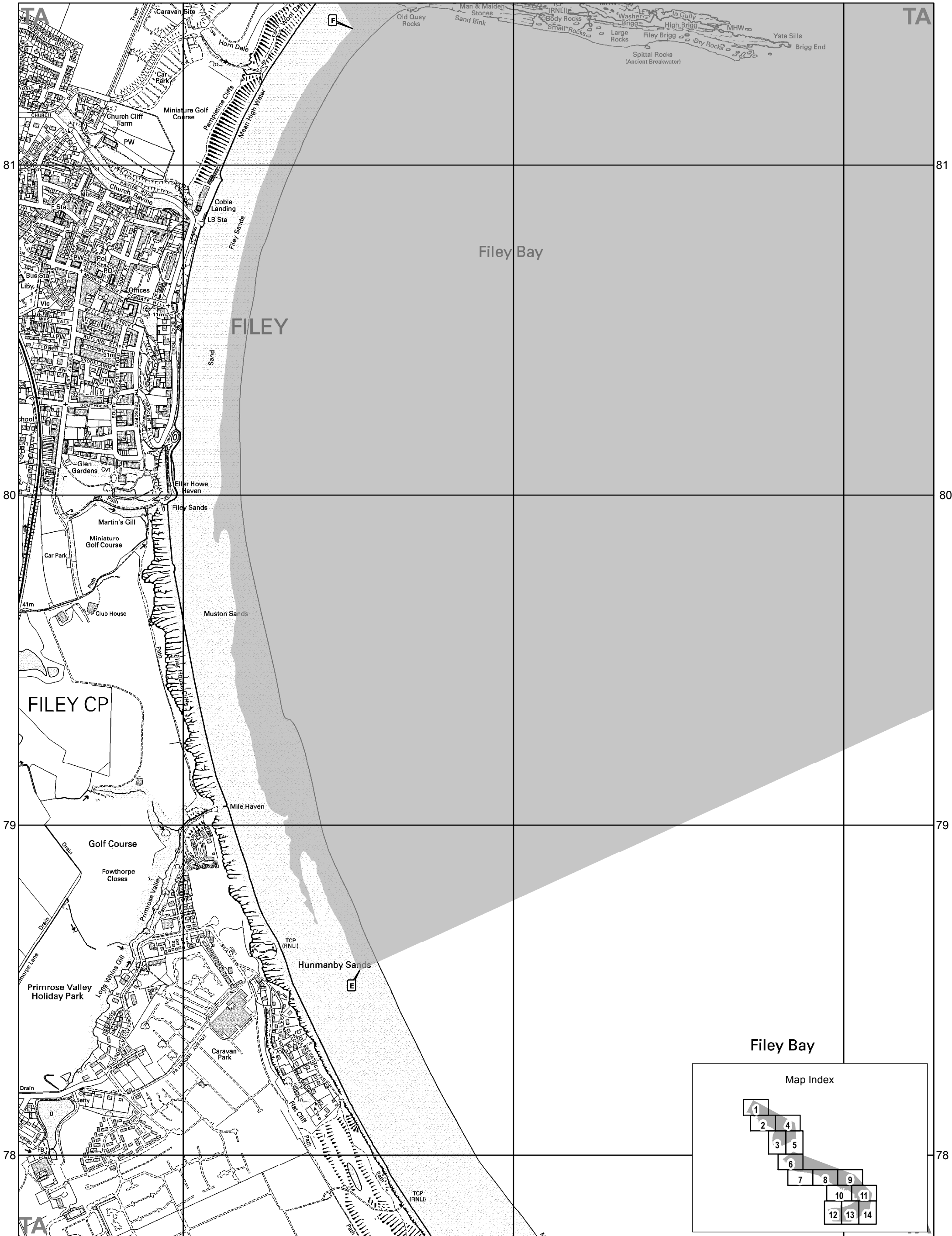
Theme ID:  
 1007749  
 Grid Ref:  
 TA189759  
 Version:  
 20180807  
 Plotted:  
 01/10/2018

Scale 1:10,000 at A3  
 Map 2 of 14  
 0 200 400 600m  
 0 500 1000 1500ft.  
 Special Protection Area Directive 2009/147/EC  
 Classified Date: 05/03/1993. SPA Extension  
 Classified by the Secretary of State for Environment,  
 Food and Rural Affairs. Date: 23/08/2018  
 Reproduced by permission of Ordnance Survey on behalf of HMSO.  
 © Crown copyright and database right 2018.  
 All rights reserved. Ordnance Survey Licence number 100022021.  
 © Natural England 2018

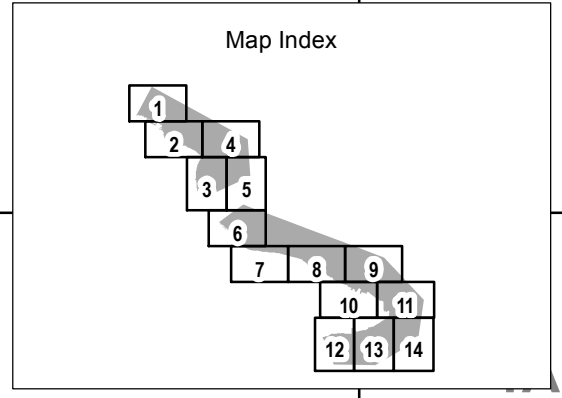


This map relates to a site entered in the Register of European Sites for England.  
 Register reference number: UK000610  
 Date of registration: 25/08/1998. Date of amendment 23/08/2018  
 Signed: *Nickel*

On behalf of the Secretary of State for Environment, Food and Rural Affairs.



Filey Bay



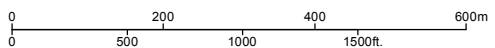
Special Protection Area  
**Flamborough and Filey Coast**  
 North Yorkshire, Humberside

This map relates to a site entered in the Register of European Sites for England Register reference number: UK000610 Registered on 25/08/1998. Amended on 23/08/2018 Signed: *[Signature]*

Special Protection Area  
 7857.99 Hectares

SPA Site Code: UK9006101  
 Theme ID: 1007749  
 Version Number: 1  
 Grid Ref: TA189759  
 Longitude: 0° 10' 45" W  
 Latitude: 54° 9' 57" N  
 Projection: British National Grid  
 Area of SPA: 7857.99 Hectares

Scale 1:10,000 at A3 Map 3 of 14

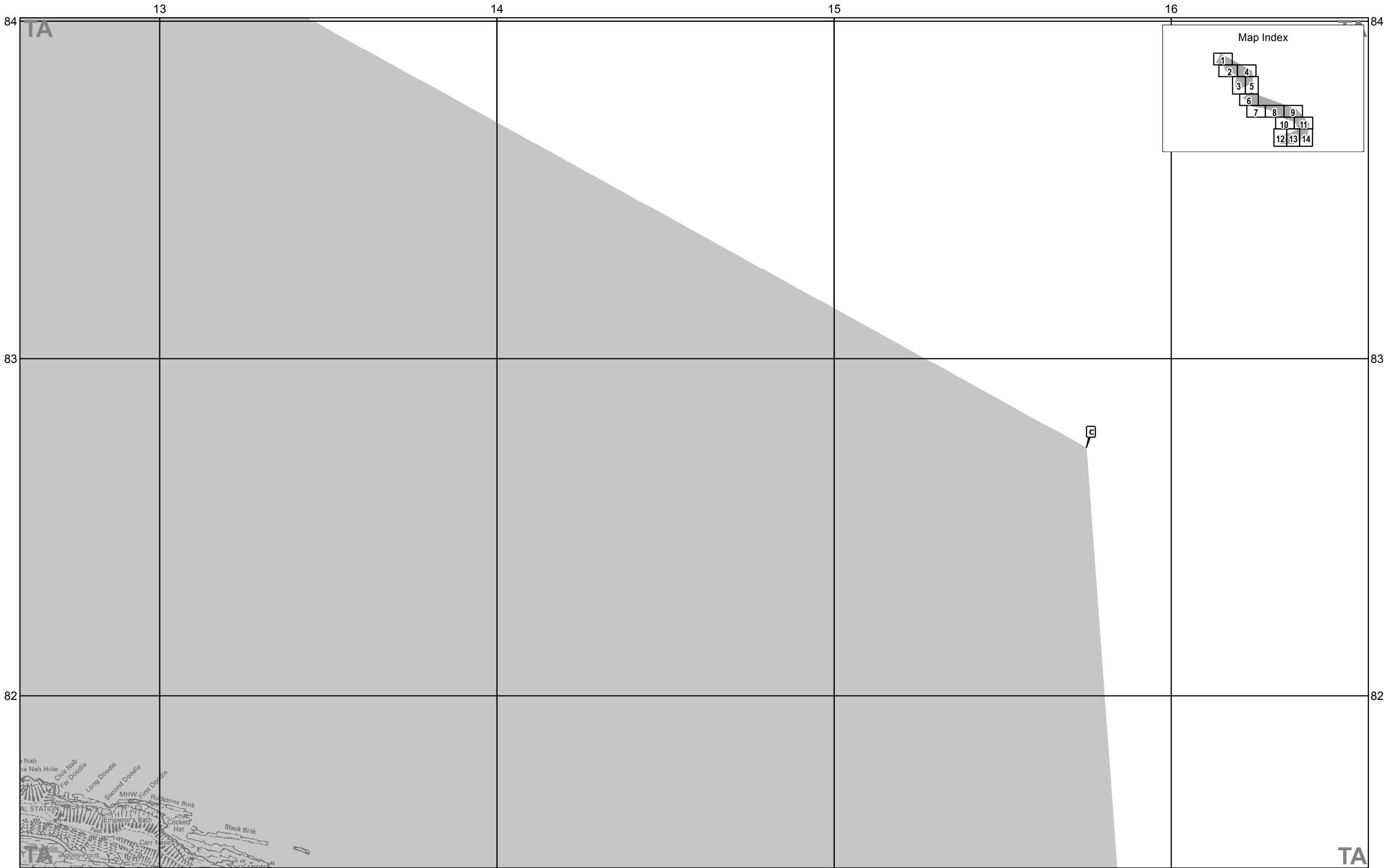


Special Protection Area Directive 2009/147/EC  
 Classified Date: 05/03/1993. SPA Extension  
 Classified by the Secretary of State for Environment,  
 Food and Rural Affairs. Date: 23/08/2018  
 Reproduced by permission of Ordnance Survey on behalf of HMSO.  
 © Crown copyright and database right 2018.  
 All rights reserved. Ordnance Survey Licence number 100022021.  
 © Natural England 2018




Note:  
 The boundary shown is derived from large scale Ordnance Survey MasterMap and may not match the background detail on this map. Definitive larger scale maps are available on request.

On behalf of the Secretary of State for Environment, Food and Rural Affairs



Special Protection Area  
**Flamborough and Filey Coast**  
 North Yorkshire, Humberside

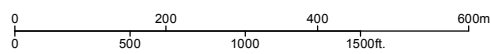
 Special Protection Area  
 7857.99 Hectares

Note:  
 The boundary shown is derived from large scale Ordnance Survey Mastermap and may not match the background detail on this map. Definitive larger scale maps are available on request.

SPA Site Code:  
 UK9006101  
 Version Number:  
 1  
 Longitude:  
 0° 10' 45" W  
 Latitude:  
 54° 9' 57" N  
 Projection:  
 British National Grid  
 Area of SPA:  
 7857.99 Hectares

Theme ID:  
 1007749  
 Grid Ref:  
 TA189759  
 Version:  
 20180807  
 Plotted:  
 01/10/2018

Scale 1:10,000 at A3




Map 4 of 14

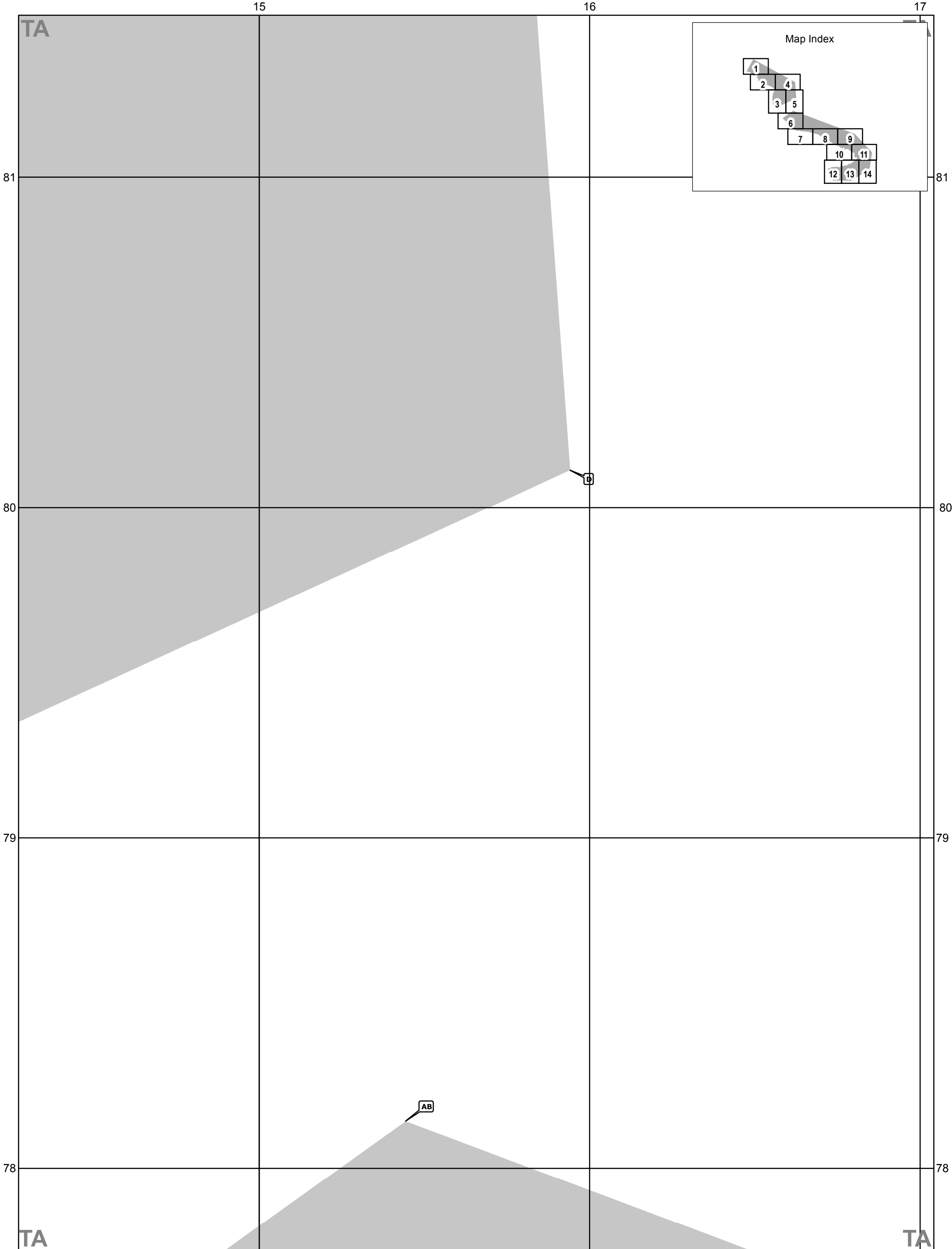


Special Protection Area Directive 2009/147/EC  
 Classified Date: 05/03/1993, SPA Extension  
 Classified by the Secretary of State for Environment,  
 Food and Rural Affairs. Date: 23/08/2018  
 Reproduced by permission of Ordnance Survey on behalf of HMSO.  
 © Crown copyright and database right 2018.  
 All rights reserved. Ordnance Survey Licence number 100022021.  
 © Natural England 2018




This map relates to a site entered in the Register of European Sites for England.  
 Register reference number: UK000610  
 Date of registration: 25/08/1998. Date of amendment 23/08/2018  
 Signed: 

On behalf of the Secretary of State for Environment, Food  
 and Rural Affairs




**Special Protection Area**  
**Flamborough and Filey Coast**  
 North Yorkshire, Humberside

Note:  
 The boundary shown is derived from large scale Ordnance Survey MasterMap and may not match the background detail on this map. Definitive larger scale maps are available on request.

This map relates to a site entered in the Register of European Sites for England  
 Register reference number: UK000610  
 Registered on 25/08/1998. Amended on 23/08/2018  
 Signed: 

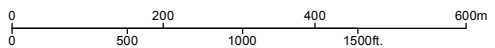
On behalf of the Secretary of State for Environment, Food and Rural Affairs

 Special Protection Area  
 7857.99 Hectares

SPA Site Code:  
 UK9006101  
 Version Number:  
 1  
 Longitude:  
 0° 10' 45" W  
 Latitude:  
 54° 9' 57" N  
 Projection:  
 British National Grid  
 Area of SPA:  
 7857.99 Hectares

Theme ID:  
 1007749  
 Grid Ref:  
 TA189759  
 Version:  
 20180807  
 Plotted:  
 01/10/2018

Scale 1:10,000 at A3 Map 5 of 14



Special Protection Area Directive 2009/147/EC  
 Classified Date: 05/03/1993. SPA Extension  
 Classified by the Secretary of State for Environment,  
 Food and Rural Affairs. Date: 23/08/2018  
 Reproduced by permission of Ordnance Survey on behalf of HMSO.  
 © Crown copyright and database right 2018.  
 All rights reserved. Ordnance Survey Licence number 100022021.  
 © Natural England 2018





Special Protection Area  
**Flamborough and Filey Coast**  
 North Yorkshire, Humberside

Special Protection Area  
 7857.99 Hectares

SPA Site Code: UK9006101  
 Version Number: 1  
 Longitude: 0° 10' 45" W  
 Latitude: 54° 9' 57" N  
 Projection: British National Grid  
 Area of SPA: 7857.99 Hectares

Theme ID: 1007749  
 Grid Ref: TA189759  
 Version: 20180807  
 Plotted: 01/10/2018

Scale 1:10,000 at A3  
 Map 6 of 14

0 200 400 600m  
 0 500 1000 1500ft.

Grid North ↑

Special Protection Area Directive 2009/147/EC  
 Classified Date: 05/03/1993. SPA Extension  
 Classified by the Secretary of State for Environment,  
 Food and Rural Affairs. Date: 23/08/2018  
 Reproduced by permission of Ordnance Survey on behalf of HMSO.  
 © Crown copyright and database right 2018.  
 All rights reserved. Ordnance Survey Licence number 100022021.  
 © Natural England 2018



This map relates to a site entered in the Register of European Sites for England.  
 Register reference number: UK000610  
 Date of registration: 25/08/1998. Date of amendment 23/08/2018  
 Signed: *Nickel*

On behalf of the Secretary of State for Environment, Food and Rural Affairs.

Note:  
 The boundary shown is derived from large scale Ordnance Survey Mastermap and may not match the background detail on this map. Definitive larger scale maps are available on request.



Special Protection Area  
**Flamborough and Filey Coast**  
 North Yorkshire, Humberside

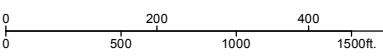
Note:  
 The boundary shown is derived from large scale Ordnance Survey Mastermap and may not match the background detail on this map. Definitive larger scale maps are available on request.

Special Protection Area  
 7857.99 Hectares

SPA Site Code:  
 UK9006101  
 Version Number:  
 1  
 Longitude:  
 0° 10' 45" W  
 Latitude:  
 54° 9' 57" N  
 Projection:  
 British National Grid  
 Area of SPA:  
 7857.99 Hectares

Theme ID:  
 1007749  
 Grid Ref:  
 TA189759  
 Version:  
 20180807  
 Plotted:  
 01/10/2018

Scale 1:10,000 at A3



Map 7 of 14



Special Protection Area Directive 2009/147/EC  
 Classified Date: 05/03/1993. SPA Extension  
 Classified by the Secretary of State for Environment,  
 Food and Rural Affairs. Date: 23/08/2018  
 Reproduced by permission of Ordnance Survey on behalf of HMSO.  
 © Crown copyright and database right 2018.  
 All rights reserved. Ordnance Survey Licence number 100022021.  
 © Natural England 2018



This map relates to a site entered in the Register of European Sites for England.  
 Register reference number: UK000610  
 Date of registration: 25/08/1998. Date of amendment 23/08/2018  
 Signed: *Nickel*

On behalf of the Secretary of State for Environment, Food and Rural Affairs.





Special Protection Area  
**Flamborough and Filey Coast**  
 North Yorkshire, Humberside

Note:  
 The boundary shown is derived from large scale Ordnance Survey Mastermap and may not match the background detail on this map. Definitive larger scale maps are available on request.

Special Protection Area  
 7857.99 Hectares

SPA Site Code: UK9006101  
 Version Number: 1  
 Longitude: 0° 10' 45" W  
 Latitude: 54° 9' 57" N  
 Projection: British National Grid  
 Area of SPA: 7857.99 Hectares

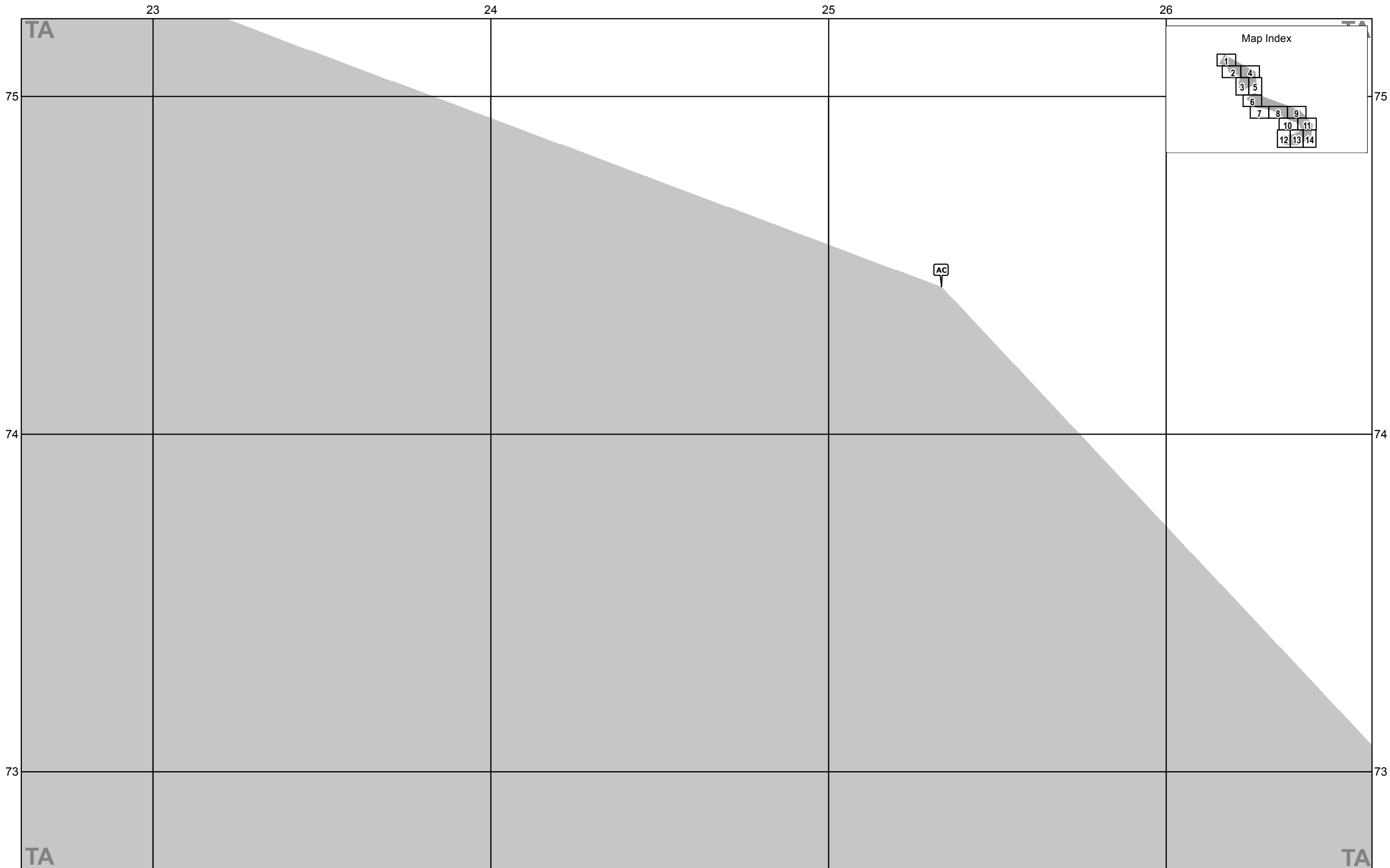
Theme ID: 1007749  
 Grid Ref: TA189759  
 Version: 20180807  
 Plotted: 01/10/2018

Scale 1:10,000 at A3  
 Map 8 of 14  
 Special Protection Area Directive 2009/147/EC  
 Classified Date: 05/03/1993. SPA Extension  
 Classified by the Secretary of State for Environment,  
 Food and Rural Affairs. Date: 23/08/2018  
 Reproduced by permission of Ordnance Survey on behalf of HMSO.  
 © Crown copyright and database right 2018.  
 All rights reserved. Ordnance Survey Licence number 100022021.  
 © Natural England 2018




This map relates to a site entered in the Register of European Sites for England.  
 Register reference number: UK000610  
 Date of registration: 25/08/1998. Date of amendment 23/08/2018  
 Signed: *[Signature]*

On behalf of the Secretary of State for Environment, Food and Rural Affairs.



Special Protection Area  
**Flamborough and Filey Coast**  
 North Yorkshire, Humberside

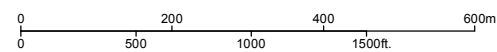
Note:  
 The boundary shown is derived from large scale Ordnance Survey Mastermap and may not match the background detail on this map. Definitive larger scale maps are available on request.

 Special Protection Area  
 7857.99 Hectares

SPA Site Code:  
 UK9006101  
 Version Number:  
 1  
 Longitude:  
 0° 10' 45" W  
 Latitude:  
 54° 9' 57" N  
 Projection:  
 British National Grid  
 Area of SPA:  
 7857.99 Hectares

Theme ID:  
 1007749  
 Grid Ref:  
 TA189759  
 Version:  
 20180807  
 Plotted:  
 01/10/2018

Scale 1:10,000 at A3




Map 9 of 14



Special Protection Area Directive 2009/147/EC  
 Classified Date: 05/03/1993. SPA Extension  
 Classified by the Secretary of State for Environment,  
 Food and Rural Affairs. Date: 23/08/2018  
 Reproduced by permission of Ordnance Survey on behalf of HMSO.  
 © Crown copyright and database right 2018.  
 All rights reserved. Ordnance Survey Licence number 100022021.  
 © Natural England 2018



This map relates to a site entered in the Register of European Sites for England.  
 Register reference number: UK000610  
 Date of registration: 25/08/1998. Date of amendment 23/08/2018  
 Signed: 

On behalf of the Secretary of State for Environment, Food  
 and Rural Affairs.



Special Protection Area  
**Flamborough and Filey Coast**  
 North Yorkshire, Humberside

Note:  
 The boundary shown is derived from large scale Ordnance Survey Mastermap and may not match the background detail on this map. Definitive larger scale maps are available on request.

Special Protection Area  
 7857.99 Hectares

SPA Site Code: UK9006101  
 Theme ID: 1007749  
 Version Number: 1  
 Grid Ref: TA189759  
 Longitude: 0° 10' 45" W  
 Latitude: 54° 9' 57" N  
 Projection: British National Grid  
 Area of SPA: 7857.99 Hectares

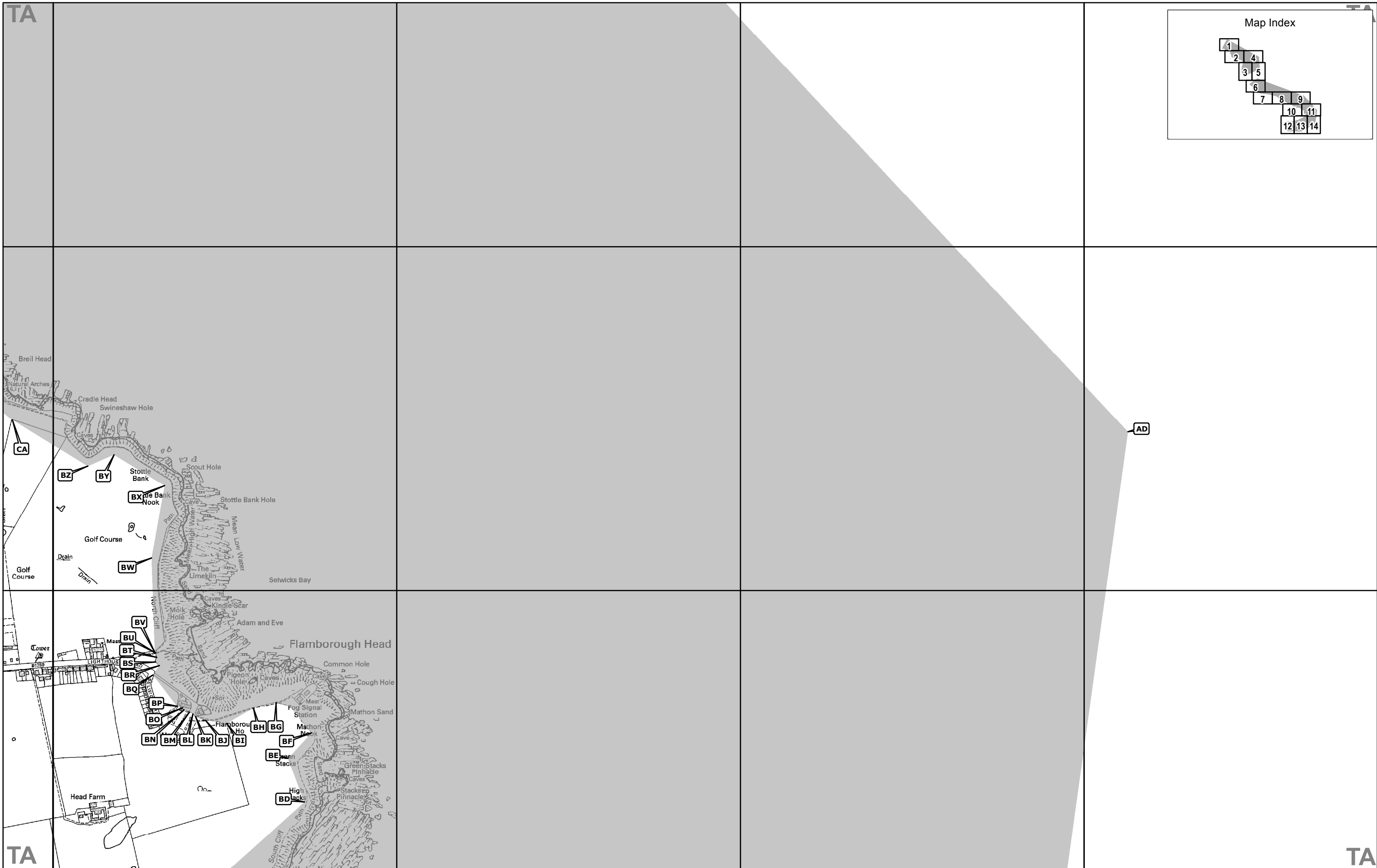
Scale 1:10,000 at A3  
 Map 10 of 14

0 200 400 600m  
 0 500 1000 1500ft.  
 Special Protection Area Directive 2009/147/EC  
 Classified Date: 05/03/1993, SPA Extension  
 Classified by the Secretary of State for Environment, Food and Rural Affairs. Date: 23/08/2018  
 Reproduced by permission of Ordnance Survey on behalf of HMSO.  
 © Crown copyright and database right 2018.  
 All rights reserved. Ordnance Survey Licence number 100022021.  
 © Natural England 2018



This map relates to a site entered in the Register of European Sites for England.  
 Register reference number: UK000610  
 Date of registration: 25/08/1998. Date of amendment 23/08/2018  
 Signed: *[Signature]*

On behalf of the Secretary of State for Environment, Food and Rural Affairs.



Special Protection Area  
**Flamborough and Filey Coast**  
 North Yorkshire, Humberside

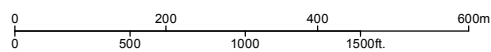
Note:  
 The boundary shown is derived from large scale Ordnance Survey Mastermap and may not match the background detail on this map. Definitive larger scale maps are available on request.

Special Protection Area  
 7857.99 Hectares

SPA Site Code:  
 UK9006101  
 Version Number:  
 1  
 Longitude:  
 0° 10' 45" W  
 Latitude:  
 54° 9' 57" N  
 Projection:  
 British National Grid  
 Area of SPA:  
 7857.99 Hectares

Theme ID:  
 1007749  
 Grid Ref:  
 TA189759  
 Version:  
 20180807  
 Plotted:  
 01/10/2018

Scale 1:10,000 at A3



Map 11 of 14

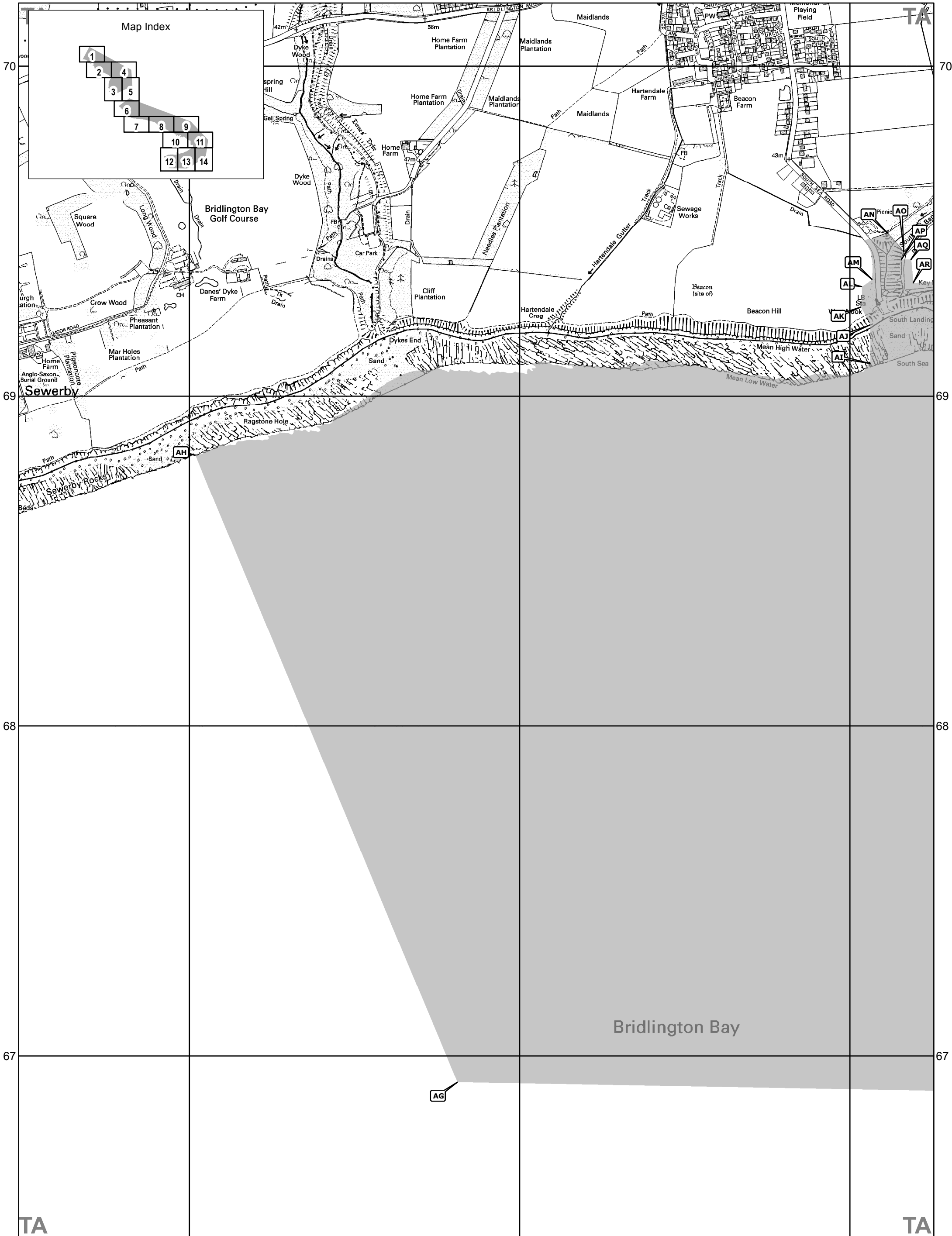


Special Protection Area Directive 2009/147/EC  
 Classified Date: 05/03/1993, SPA Extension  
 Classified by the Secretary of State for Environment,  
 Food and Rural Affairs. Date: 23/08/2018  
 Reproduced by permission of Ordnance Survey on behalf of HMSO.  
 © Crown copyright and database right 2018.  
 All rights reserved. Ordnance Survey Licence number 100022021.  
 © Natural England 2018




This map relates to a site entered in the Register of European Sites for England.  
 Register reference number: UK000610  
 Date of registration: 25/08/1998. Date of amendment 23/08/2018  
 Signed: *Nickel*

On behalf of the Secretary of State for Environment, Food and Rural Affairs.



Special Protection Area  
**Flamborough and Filey Coast**  
 North Yorkshire, Humberside

This map relates to a site entered in the Register of European Sites for England  
 Register reference number: UK000610  
 Registered on 25/08/1998. Amended on 23/08/2018  
 Signed: 

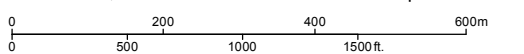
Special Protection Area  
 7857.99 Hectares

SPA Site Code: UK9006101  
 Theme ID: 1007749  
 Version Number: 1  
 Grid Ref: TA189759  
 Longitude: 0° 10' 45" W  
 Latitude: 54° 9' 57" N  
 Projection: British National Grid  
 Area of SPA: 7857.99 Hectares

Version: 20180807  
 Plotted: 01/10/2018

Scale 1:10,000 at A3

Map 12 of 14

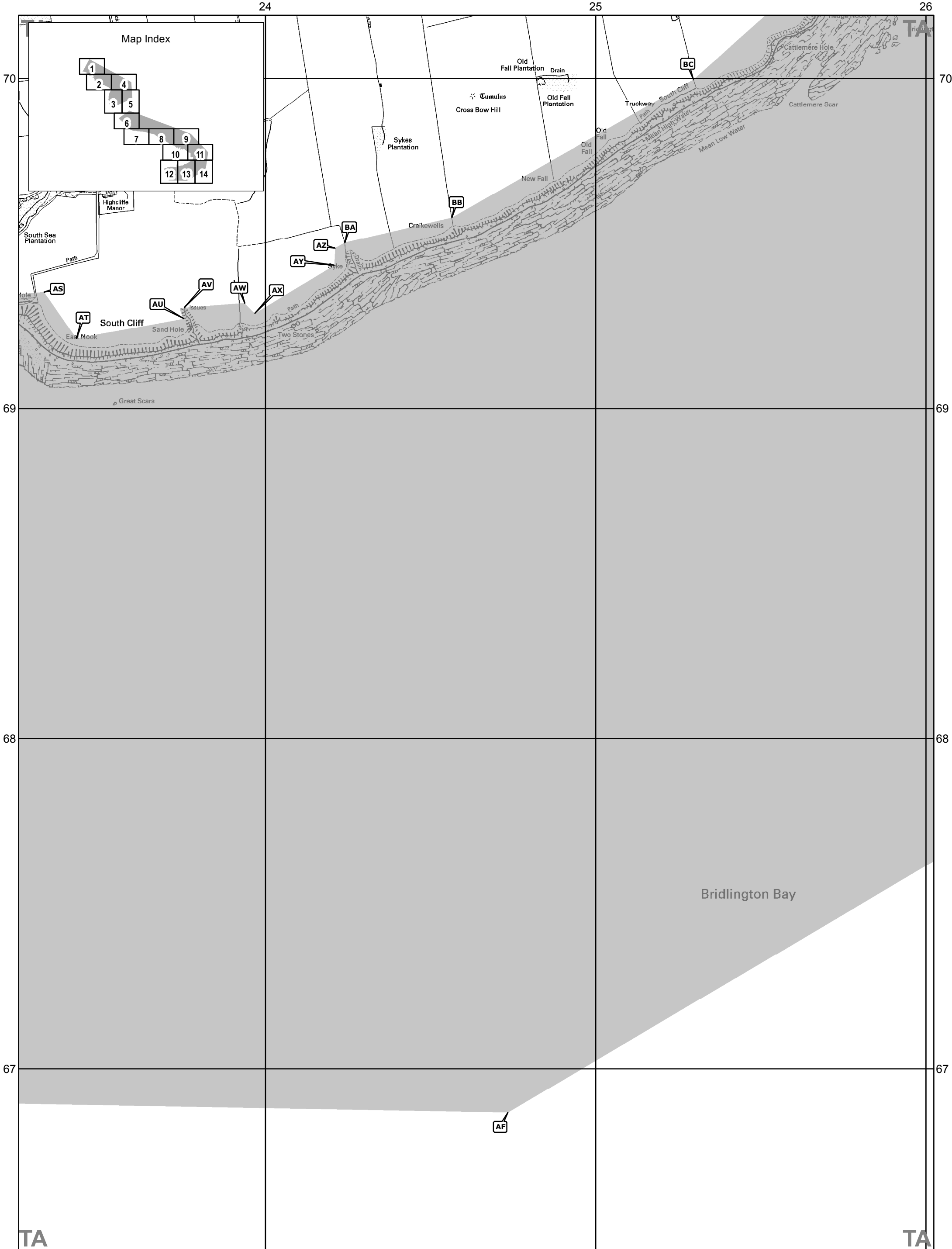


Note:  
 The boundary shown is derived from large scale Ordnance Survey MasterMap and may not match the background detail on this map. Definitive larger scale maps are available on request.


On behalf of the Secretary of State for Environment, Food and Rural Affairs


Special Protection Area Directive 2009/147/EC  
 Classified Date: 05/03/1993. SPA Extension  
 Classified by the Secretary of State for Environment, Food and Rural Affairs. Date: 23/08/2018  
 Reproduced by permission of Ordnance Survey on behalf of HMSO.  
 © Crown copyright and database right 2018.  
 All rights reserved. Ordnance Survey Licence number 100022021.  
 © Natural England 2018





**Special Protection Area**  
**Flamborough and Filey Coast**  
 North Yorkshire, Humberside

This map relates to a site entered in the Register of European Sites for England  
 Register reference number: UK000610  
 Registered on 25/08/1998. Amended on 23/08/2018  
 Signed: 

 Special Protection Area  
 7857.99 Hectares

SPA Site Code: UK9006101  
 Theme ID: 1007749  
 Version Number: 1  
 Grid Ref: TA189759  
 Longitude: 0° 10' 45" W  
 Latitude: 54° 9' 57" N  
 Projection: British National Grid  
 Area of SPA: 7857.99 Hectares

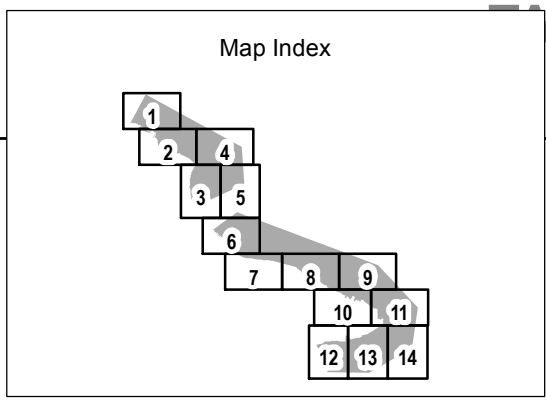
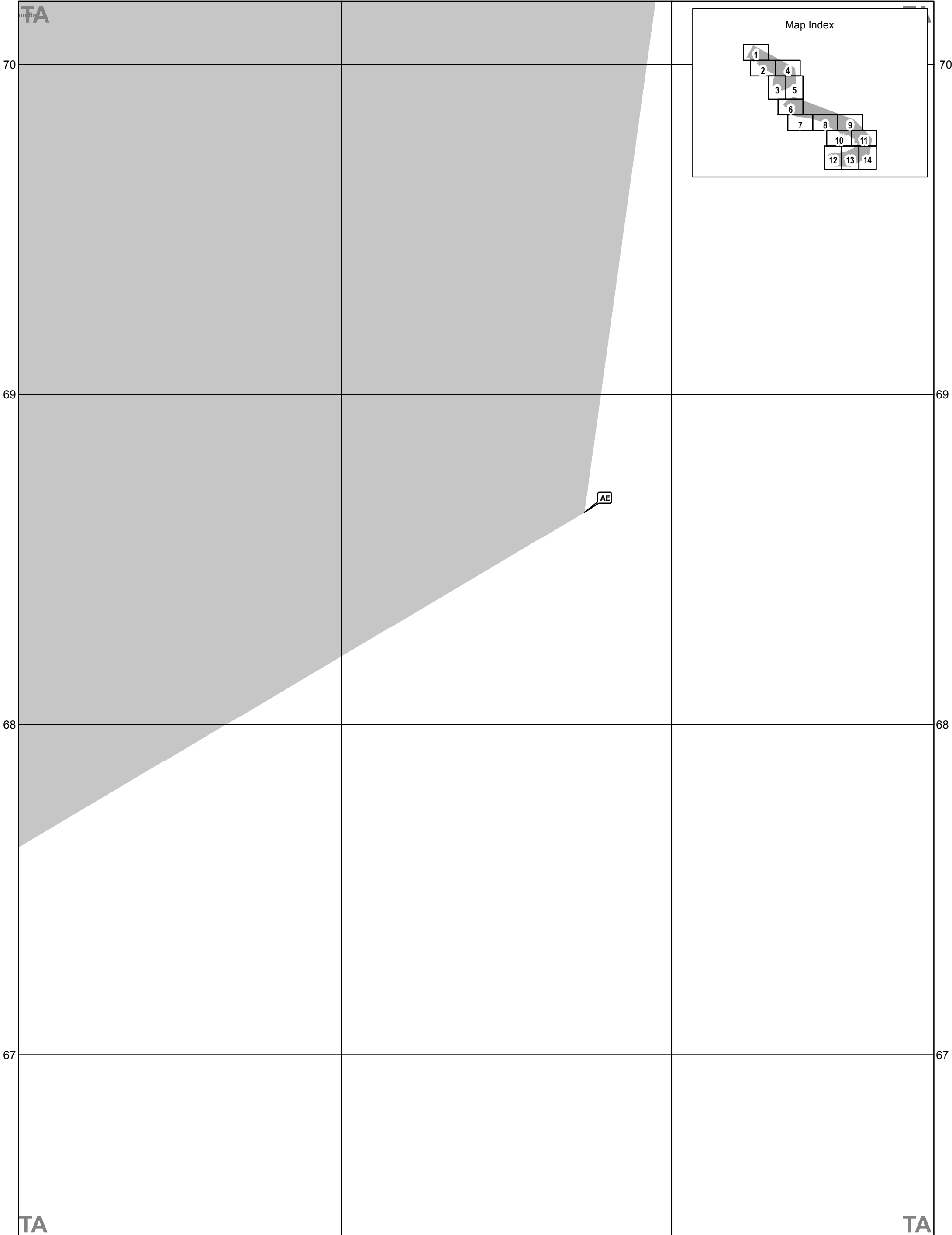
Scale 1:10,000 at A3  
 Map 13 of 14

Version: 20180807  
 Plotted: 01/10/2018  
 Special Protection Area Directive 2009/147/EC  
 Classified Date: 05/03/1993. SPA Extension  
 Classified by the Secretary of State for Environment,  
 Food and Rural Affairs. Date: 23/08/2018  
 Reproduced by permission of Ordnance Survey on behalf of HMSO.  
 © Crown copyright and database right 2018.  
 All rights reserved. Ordnance Survey Licence number 100022021.  
 © Natural England 2018

Note:  
 The boundary shown is derived from large scale Ordnance Survey MasterMap and may not match the background detail on this map. Definitive larger scale maps are available on request.

On behalf of the Secretary of State for Environment, Food and Rural Affairs





AE


TA

TA

TA

**Special Protection Area**  
**Flamborough and Filey Coast**  
 North Yorkshire, Humberside

This map relates to a site entered in the Register of European Sites for England Register reference number: UK000610 Registered on 25/08/1998. Amended on 23/08/2018

 Special Protection Area  
 7857.99 Hectares


SPA Site Code: UK9006101  
 Version Number: 1  
 Longitude: 0° 10' 45" W  
 Latitude: 54° 9' 57" N  
 Projection: British National Grid  
 Area of SPA: 7857.99 Hectares

Theme ID: 1007749  
 Grid Ref: TA189759  
 Version: 20180807  
 Plotted: 01/10/2018

Scale 1:10,000 at A3  
 Map 14 of 14

Special Protection Area Directive 2009/147/EC  
 Classified Date: 05/03/1993. SPA Extension  
 Classified by the Secretary of State for Environment, Food and Rural Affairs. Date: 23/08/2018  
 Reproduced by permission of Ordnance Survey on behalf of HMSO.  
 © Crown copyright and database right 2018.  
 All rights reserved. Ordnance Survey Licence number 100022021.  
 © Natural England 2018

Note:  
 The boundary shown is derived from large scale Ordnance Survey MasterMap and may not match the background detail on this map. Definitive larger scale maps are available on request.

Signed:   
 On behalf of the Secretary of State for Environment, Food and Rural Affairs

