



Special Area of Conservation  
**Flamborough Head**  
 North Yorkshire, Humberside

Note:  
 The boundary shown is derived from large scale Ordnance Survey Mastermap and may not match the background detail on this map. Definitive larger scale maps are available on request.

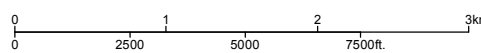
Special Area of Conservation  
 6403.01 Hectares

SAC Site Code:  
 UK0013036  
 Version Number:  
 1  
 Longitude:  
 0° 4' 54" W  
 Latitude:  
 54° 6' 40" N  
 Projection:  
 British National Grid  
 Area of SAC:  
 6403.01 Hectares

Theme ID:  
 1005140  
 Grid Ref:  
 TA255700  
 Version:  
 20180807  
 Plotted:  
 15/11/2018

Scale 1:50,000 at A3

Map 1 of 1



Special Area of Conservation Directive 92/43/EEC. Designated 01/04/2005. Extension designated by the Secretary of State for Environment, Food and Rural Affairs. Date: 23/08/2018

Reproduced by permission of Ordnance Survey on behalf of HMSO. © Crown copyright and database right 2018. All rights reserved. Ordnance Survey Licence number 100022021. © Natural England 2018



This map relates to a site entered in the Register of European Sites for England. Register reference number: UK0013036 Date of registration: 14/06/2005. Date of amendment 23/08/2018 Signed: *Nickel*

On behalf of the Secretary of State for Environment, Food and Rural Affairs.

**Flamborough Head Special Area of Conservation – Boundary Coordinate Point Table.**

Calculated using ESRI Arc 10.2.2.

X and Y coordinates are in British National Grid converted from WGS84 using the petroleum transformation.

Latitude and Longitude are calculated in WGS84.

Point Number	X	Y	Latitude	Longitude
1	515427.238	475456.4507	54° 9.717' N	0° 14.021' W
2	515477.9226	475535.9941	54° 9.759' N	0° 13.972' W
3	515938.2739	475403.5362	54° 9.681' N	0° 13.552' W
4	515953.9808	475578.4161	54° 9.775' N	0° 13.534' W
5	530629.736	472750.1957	54° 8.040' N	0° 0.130' W
6	530923.895	466656.63	54° 4.752' N	0° 0.018' W
7	519458.4038	466395.6647	54° 4.778' N	0° 10.533' W
8	519427.8379	467955.9246	54° 5.619' N	0° 10.524' W
9	519387.308	467981.3956	54° 5.634' N	0° 10.561' W
10	519386.801	467993.9498	54° 5.640' N	0° 10.561' W
11	519401.5009	468034.8998	54° 5.662' N	0° 10.546' W
12	519412.7011	468069.5656	54° 5.681' N	0° 10.535' W
13	519434.351	468062.3098	54° 5.677' N	0° 10.516' W
14	519979.6509	468639.6998	54° 5.980' N	0° 10.002' W
15	519977.87	468649.4198	54° 5.985' N	0° 10.003' W
16	520061.0009	468695.7998	54° 6.009' N	0° 9.926' W
17	520119.4194	468718.4597	54° 6.021' N	0° 9.872' W
18	520128.8509	468720.0496	54° 6.021' N	0° 9.863' W
19	520136.0713	468739.0097	54° 6.032' N	0° 9.856' W
20	520188.251	468735.7198	54° 6.029' N	0° 9.808' W
21	520702.3069	468878.4296	54° 6.099' N	0° 9.334' W
22	521473.8101	469183.7467	54° 6.252' N	0° 8.619' W
23	521458.7205	469292.3358	54° 6.311' N	0° 8.630' W
24	521361.834	469356.3776	54° 6.347' N	0° 8.717' W
25	521385.3931	469447.0517	54° 6.396' N	0° 8.693' W
26	521393.1909	469446.9898	54° 6.395' N	0° 8.686' W
27	521413.404	469457.2019	54° 6.401' N	0° 8.667' W
28	521615.9909	469474.9798	54° 6.407' N	0° 8.481' W
29	521673.8847	469275.0198	54° 6.299' N	0° 8.433' W
30	522065.1782	469257.605	54° 6.284' N	0° 8.075' W
31	522123.8095	469314.3299	54° 6.314' N	0° 8.019' W
32	522147.8399	469292.7286	54° 6.302' N	0° 7.998' W
33	522164.7569	469279.3918	54° 6.294' N	0° 7.983' W
34	522467.7538	469281.3117	54° 6.291' N	0° 7.705' W
35	522975.6001	469230.7097	54° 6.256' N	0° 7.240' W
36	523036.0841	469331.3414	54° 6.310' N	0° 7.182' W

Point Number	X	Y	Latitude	Longitude
37	523066.9673	469353.8958	54° 6.321' N	0° 7.153' W
38	523114.371	469493.5079	54° 6.396' N	0° 7.107' W
39	523163.5694	469437.054	54° 6.365' N	0° 7.063' W
40	523155.6654	469413.7402	54° 6.352' N	0° 7.071' W
41	523184.9749	469413.7137	54° 6.352' N	0° 7.044' W
42	523191.6108	469342.7109	54° 6.314' N	0° 7.039' W
43	523329.8019	469353.233	54° 6.317' N	0° 6.912' W
44	523427.4844	469212.5712	54° 6.240' N	0° 6.826' W
45	523752.64	469272.3568	54° 6.268' N	0° 6.527' W
46	523754.8895	469306.4308	54° 6.286' N	0° 6.524' W
47	523937.9622	469318.9981	54° 6.290' N	0° 6.355' W
48	523968.3328	469288.8926	54° 6.273' N	0° 6.328' W
49	524208.4419	469434.4144	54° 6.348' N	0° 6.105' W
50	524211.3525	469485.9706	54° 6.376' N	0° 6.101' W
51	524240.3831	469502.7063	54° 6.385' N	0° 6.074' W
52	524564.8311	469578.816	54° 6.421' N	0° 5.774' W
53	525296.1802	469997.3084	54° 6.636' N	0° 5.093' W
54	525731.5916	470384.123	54° 6.838' N	0° 4.684' W
55	525683.0246	470511.6189	54° 6.908' N	0° 4.725' W
56	525752.0262	470586.0809	54° 6.947' N	0° 4.660' W
57	525648.3587	470674.06	54° 6.996' N	0° 4.753' W
58	525582.3295	470658.0535	54° 6.988' N	0° 4.814' W
59	525504.45	470613.2581	54° 6.965' N	0° 4.887' W
60	525443.1509	470622.5597	54° 6.971' N	0° 4.943' W
61	525413.971	470633.6297	54° 6.977' N	0° 4.969' W
62	525406.5399	470641.0098	54° 6.981' N	0° 4.976' W
63	525396.2499	470646.2686	54° 6.984' N	0° 4.985' W
64	525380.8149	470652.9263	54° 6.988' N	0° 4.999' W
65	525377.1408	470658.5498	54° 6.991' N	0° 5.002' W
66	525361.421	470662.6298	54° 6.994' N	0° 5.017' W
67	525290.4237	470754.1368	54° 7.044' N	0° 5.079' W
68	525308.9413	470781.1198	54° 7.058' N	0° 5.062' W
69	525297.8613	470791.7895	54° 7.064' N	0° 5.072' W
70	525301.2006	470805.5312	54° 7.072' N	0° 5.068' W
71	525298.2314	470817.8392	54° 7.078' N	0° 5.071' W
72	525295.8411	470819.5683	54° 7.079' N	0° 5.073' W
73	525286.5079	471094.9895	54° 7.228' N	0° 5.075' W
74	525324.1658	471305.4326	54° 7.341' N	0° 5.035' W
75	525177.3221	471395.391	54° 7.391' N	0° 5.167' W
76	525101.2661	471362.3423	54° 7.375' N	0° 5.238' W
77	524880.9109	471496.7598	54° 7.450' N	0° 5.437' W
78	524625.2284	471696.1267	54° 7.561' N	0° 5.666' W
79	524366.4009	471882.6298	54° 7.666' N	0° 5.899' W
80	524380.911	471904.5573	54° 7.677' N	0° 5.885' W
81	524374.4721	471917.8845	54° 7.684' N	0° 5.891' W

Point Number	X	Y	Latitude	Longitude
82	524233.3667	471994.952	54° 7.728' N	0° 6.019' W
83	524184.061	472021.4698	54° 7.743' N	0° 6.063' W
84	523907.1075	471920.7927	54° 7.693' N	0° 6.320' W
85	523799.5273	471999.5206	54° 7.737' N	0° 6.417' W
86	523718.8902	471881.7745	54° 7.675' N	0° 6.493' W
87	523701.9936	471889.8845	54° 7.679' N	0° 6.509' W
88	523658.0712	471921.6371	54° 7.697' N	0° 6.548' W
89	523637.8842	471931.9147	54° 7.703' N	0° 6.567' W
90	523698.5338	472131.5028	54° 7.809' N	0° 6.506' W
91	523708.1583	472137.6889	54° 7.813' N	0° 6.497' W
92	523710.4369	472160.2887	54° 7.825' N	0° 6.494' W
93	523693.74	472225.277	54° 7.860' N	0° 6.508' W
94	523533.3109	472240.8406	54° 7.871' N	0° 6.655' W
95	523528.3805	472238.5814	54° 7.870' N	0° 6.660' W
96	523399.9009	471989.0297	54° 7.737' N	0° 6.784' W
97	523375.9391	471994.2288	54° 7.740' N	0° 6.805' W
98	523365.1675	471995.6432	54° 7.741' N	0° 6.815' W
99	523339.0934	472053.2643	54° 7.772' N	0° 6.838' W
100	523281.788	472179.6284	54° 7.841' N	0° 6.887' W
101	523210.3989	472216.586	54° 7.862' N	0° 6.952' W
102	523178.9628	472266.2842	54° 7.890' N	0° 6.980' W
103	523178.592	472262.9755	54° 7.888' N	0° 6.980' W
104	523181.2303	472256.8677	54° 7.884' N	0° 6.978' W
105	523180.4626	472248.3395	54° 7.880' N	0° 6.979' W
106	523158.4609	472223.7597	54° 7.867' N	0° 6.999' W
107	523154.9946	472206.3715	54° 7.858' N	0° 7.003' W
108	523058.0579	472136.9811	54° 7.822' N	0° 7.094' W
109	523047.0667	472139.8604	54° 7.823' N	0° 7.104' W
110	522987.4498	472172.6627	54° 7.842' N	0° 7.158' W
111	523055.3204	472275.8112	54° 7.896' N	0° 7.093' W
112	523044.7659	472292.1658	54° 7.905' N	0° 7.102' W
113	523041.4309	472296.5098	54° 7.908' N	0° 7.105' W
114	523016.7091	472321.0295	54° 7.921' N	0° 7.127' W
115	522812.651	472340.7198	54° 7.935' N	0° 7.314' W
116	522806.7074	472399.6857	54° 7.967' N	0° 7.318' W
117	522768.446	472472.7007	54° 8.007' N	0° 7.351' W
118	522243.7998	472629.8001	54° 8.099' N	0° 7.829' W
119	522177.1671	472720.2188	54° 8.148' N	0° 7.888' W
120	522033.691	472745.467	54° 8.164' N	0° 8.019' W
121	521772.5787	472886.341	54° 8.244' N	0° 8.255' W
122	521688.5399	473011.2268	54° 8.312' N	0° 8.329' W
123	521565.6972	473044.6436	54° 8.332' N	0° 8.441' W
124	521483.157	473126.3209	54° 8.377' N	0° 8.515' W
125	521363.3013	473168.7668	54° 8.402' N	0° 8.624' W
126	521265.2089	473274.4857	54° 8.460' N	0° 8.712' W

Point Number	X	Y	Latitude	Longitude
127	521184.2961	473280.8931	54° 8.465' N	0° 8.786' W
128	521099.1137	473424.8377	54° 8.544' N	0° 8.860' W
129	520866.5921	473500.337	54° 8.588' N	0° 9.072' W
130	520436.1226	473575.6688	54° 8.634' N	0° 9.465' W
131	520462.4799	473649.078	54° 8.673' N	0° 9.439' W
132	520233.0999	473738.538	54° 8.725' N	0° 9.648' W
133	520006.517	473865.3397	54° 8.796' N	0° 9.853' W
134	519802.7612	474084.6799	54° 8.917' N	0° 10.035' W
135	519633.4538	474197.577	54° 8.981' N	0° 10.187' W
136	519647.467	474233.8511	54° 9.000' N	0° 10.174' W
137	519470.5998	474321.6008	54° 9.050' N	0° 10.334' W
138	519093.031	474429.6997	54° 9.113' N	0° 10.678' W
139	518945.7423	474453.8887	54° 9.128' N	0° 10.813' W
140	518952.7499	474470.4401	54° 9.137' N	0° 10.806' W
141	518629.05	474553.0638	54° 9.186' N	0° 11.101' W
142	518490.9697	474595.0206	54° 9.211' N	0° 11.227' W
143	518422.5199	474587.8203	54° 9.208' N	0° 11.290' W
144	518303.0652	474663.2078	54° 9.250' N	0° 11.398' W
145	518184.4174	474649.2718	54° 9.244' N	0° 11.507' W
146	518152.6259	474681.253	54° 9.262' N	0° 11.536' W
147	518039.6399	474689.5777	54° 9.268' N	0° 11.639' W
148	517995.8709	474714.6098	54° 9.282' N	0° 11.679' W
149	517815.653	474733.2773	54° 9.295' N	0° 11.844' W
150	517645.5297	474760.0907	54° 9.311' N	0° 12.000' W
151	517577.588	474777.6708	54° 9.322' N	0° 12.062' W
152	516780.4245	474836.6089	54° 9.364' N	0° 12.792' W
153	516379.2116	474930.321	54° 9.420' N	0° 13.158' W
154	516358.328	474888.4965	54° 9.398' N	0° 13.179' W
155	515899.4481	474969.4409	54° 9.448' N	0° 13.598' W
156	515591.731	475127.9498	54° 9.538' N	0° 13.877' W
157	515295.8685	475243.8512	54° 9.604' N	0° 14.146' W





**Special Area of Conservation**  
**Flamborough Head**  
 North Yorkshire, Humberside

This map relates to a site entered in the Register of European Sites for England Register reference number: UK0013036. Date of registration: 14/06/2005. Date of amendment 23/08/2018  
 Signed: *Nick*

Special Area of Conservation  
 6403.01 Hectares

SAC Site Code: UK0013036  
 Version Number: 1  
 Longitude: 0° 4' 54" W  
 Latitude: 54° 6' 40" N  
 Projection: British National Grid  
 Area of SAC: 6403.01 Hectares

Theme ID: 1005140  
 Grid Ref: TA255700  
 Version: 20180807  
 Plotted: 15/11/2018

Scale 1:25,000 at A3

Map 1 of 3

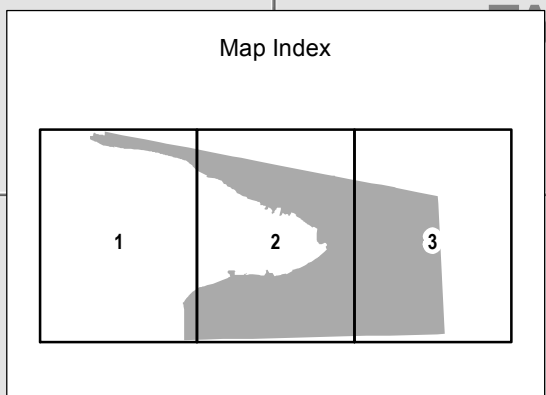
Special Area of Conservation Directive 92/43/EEC. Designated 01/04/2005. Extension designated by the Secretary of State for Environment, Food and Rural Affairs. Date: 23/08/2018  
 Reproduced by permission of Ordnance Survey on behalf of HMSO.  
 © Crown copyright and database right 2018.  
 All rights reserved. Ordnance Survey Licence number 100022021.  
 © Natural England 2018

Note:  
 The boundary shown is derived from large scale Ordnance Survey MasterMap and may not match the background detail on this map. Definitive larger scale maps are available on request.

On behalf of the Secretary of State for Environment, Food and Rural Affairs







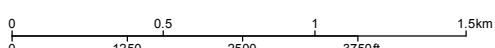
Special Area of Conservation  
**Flamborough Head**  
 North Yorkshire, Humberside

This map relates to a site entered in the Register of European Sites for England Register reference number: UK0013036. Date of registration: 14/06/2005. Date of amendment 23/08/2018  
 Signed: 

Special Area of Conservation  
 6403.01 Hectares

SAC Site Code: UK0013036  
 Theme ID: 1005140  
 Version Number: 1  
 Grid Ref: TA255700  
 Longitude: 0° 4' 54" W  
 Latitude: 54° 6' 40" N  
 Projection: British National Grid  
 Area of SAC: 6403.01 Hectares

Scale 1:25,000 at A3  
 Map 2 of 3

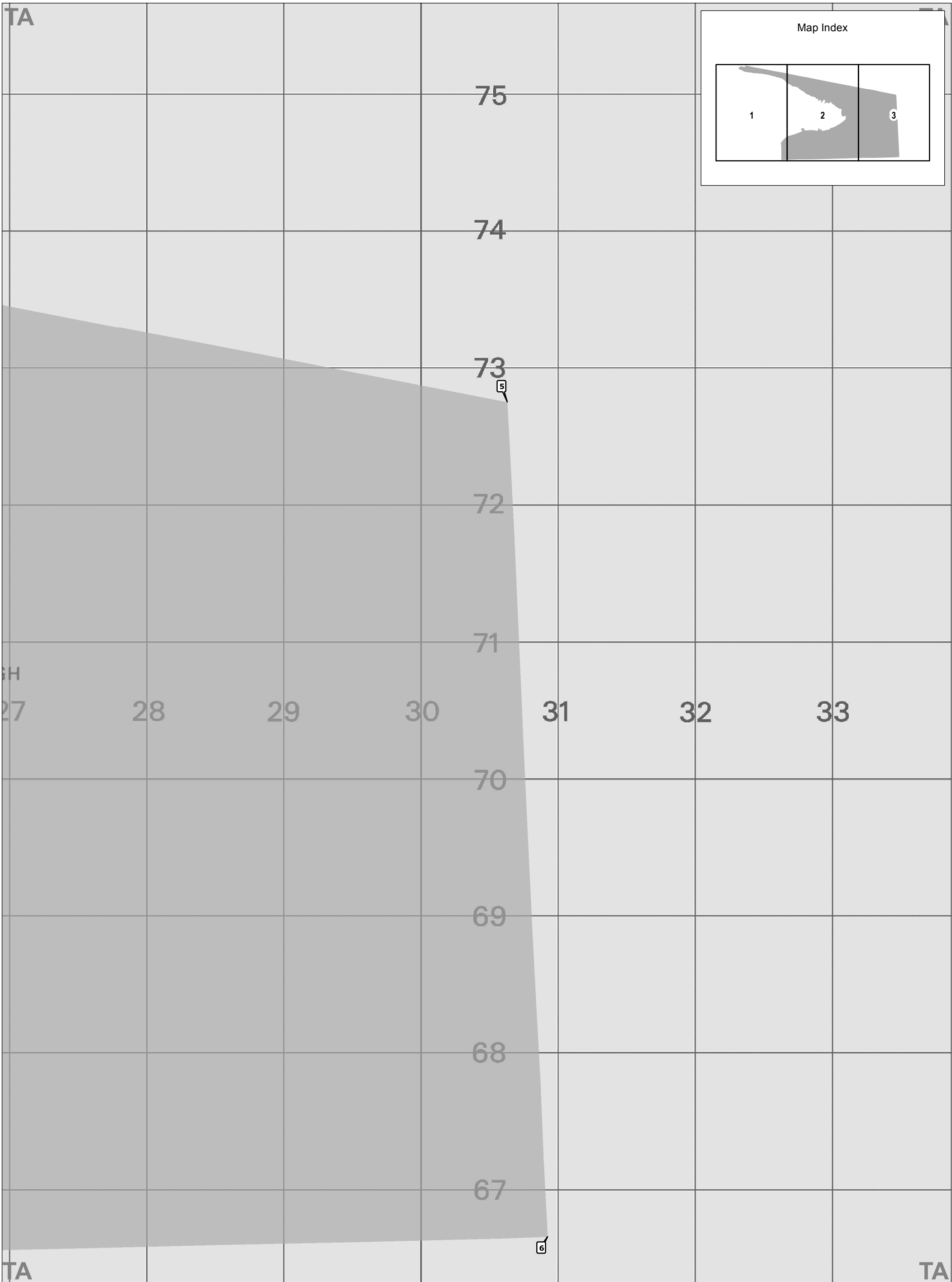


Version: 20180807  
 Plotted: 15/11/2018  
 Special Area of Conservation Directive 92/43/EEC. Designated 01/04/2005. Extension designated by the Secretary of State for Environment, Food and Rural Affairs. Date: 23/08/2018  
 Reproduced by permission of Ordnance Survey on behalf of HMSO.  
 © Crown copyright and database right 2018.  
 All rights reserved. Ordnance Survey Licence number 100022021.  
 © Natural England 2018

Note:  
 The boundary shown is derived from large scale Ordnance Survey MasterMap and may not match the background detail on this map. Definitive larger scale maps are available on request.


On behalf of the Secretary of State for Environment, Food and Rural Affairs





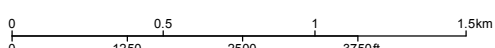
Special Area of Conservation  
**Flamborough Head**  
 North Yorkshire, Humberside

This map relates to a site entered in the Register of European Sites for England Register reference number: UK0013036. Date of registration: 14/06/2005. Date of amendment 23/08/2018  
 Signed: 

 Special Area of Conservation  
 6403.01 Hectares

SAC Site Code: UK0013036  
 Version Number: 1  
 Longitude: 0° 4' 54" W  
 Latitude: 54° 6' 40" N  
 Projection: British National Grid  
 Area of SAC: 6403.01 Hectares

Scale 1:25,000 at A3



Map 3 of 3

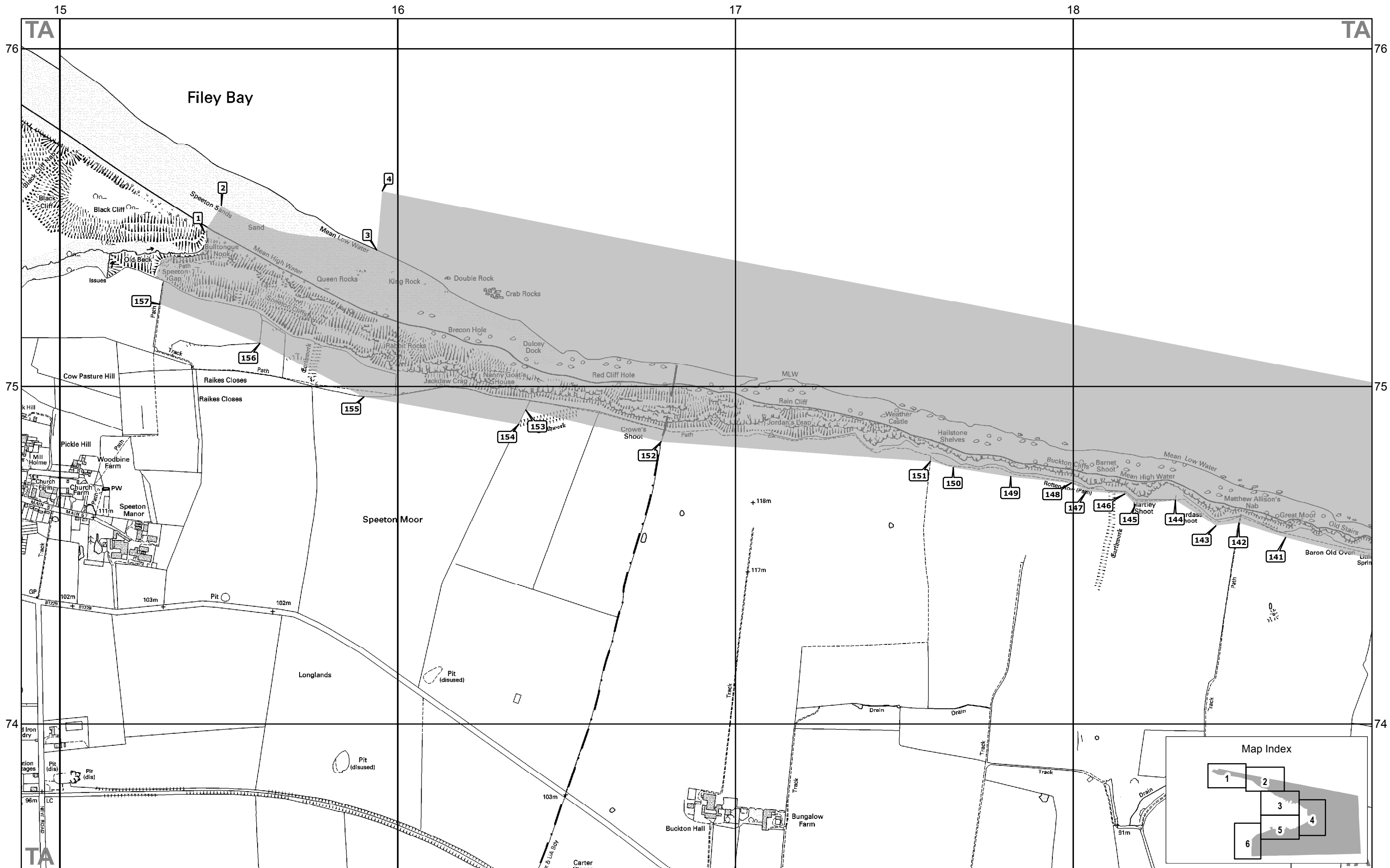


Note:  
 The boundary shown is derived from large scale Ordnance Survey MasterMap and may not match the background detail on this map. Definitive larger scale maps are available on request.

On behalf of the Secretary of State for Environment, Food and Rural Affairs

Theme ID: 1005140  
 Grid Ref: TA255700  
 Version: 20180807  
 Plotted: 15/11/2018  
 Special Area of Conservation Directive 92/43/EEC. Designated 01/04/2005. Extension designated by the Secretary of State for Environment, Food and Rural Affairs. Date: 23/08/2018  
 Reproduced by permission of Ordnance Survey on behalf of HMSO.  
 © Crown copyright and database right 2018.  
 All rights reserved. Ordnance Survey Licence number 100022021.  
 © Natural England 2018





Special Area of Conservation  
**Flamborough Head**  
 North Yorkshire, Humberside

Note:  
 The boundary shown is derived from large scale Ordnance Survey Mastermap and may not match the background detail on this map. Definitive larger scale maps are available on request.

Special Area of Conservation  
 6403.01 Hectares

SAC Site Code: UK0013036  
 Theme ID: 1005140  
 Version Number: 1  
 Grid Ref: TA255700  
 Longitude: 0° 4' 54" W  
 Latitude: 54° 6' 40" N  
 Projection: British National Grid  
 Area of SAC: 6403.01 Hectares

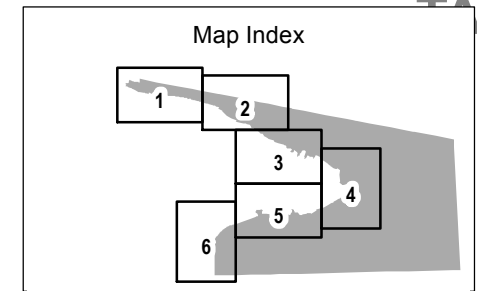
Scale 1:10,000 at A3  
 Map 1 of 6  
 0 200 400 600m  
 0 500 1000 1500ft.  
 Special Area of Conservation Directive 92/43/EEC. Designated 01/04/2005. Extension designated by the Secretary of State for Environment, Food and Rural Affairs. Date: 23/08/2018  
 Reproduced by permission of Ordnance Survey on behalf of HMSO.  
 © Crown copyright and database right 2018.  
 All rights reserved. Ordnance Survey Licence number 100022021.  
 © Natural England 2018



This map relates to a site entered in the Register of European Sites for England.  
 Register reference number: UK0013036  
 Date of registration: 14/06/2005. Date of amendment 23/08/2018  
 Signed: *Nickel*

On behalf of the Secretary of State for Environment, Food and Rural Affairs.

TA



Special Area of Conservation  
**Flamborough Head**  
 North Yorkshire, Humberside

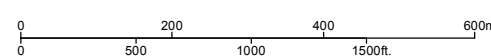
Special Area of Conservation  
 6403.01 Hectares

SAC Site Code:  
 UK0013036  
 Version Number:  
 1  
 Longitude:  
 0° 4' 54" W  
 Latitude:  
 54° 6' 40" N  
 Projection:  
 British National Grid  
 Area of SAC:  
 6403.01 Hectares

Theme ID:  
 1005140  
 Grid Ref:  
 TA255700  
 Version:  
 20180807  
 Plotted:  
 15/11/2018

Scale 1:10,000 at A3

Map 2 of 6



Special Area of Conservation Directive 92/43/EEC. Designated 01/04/2005. Extension designated by the Secretary of State for Environment, Food and Rural Affairs. Date: 23/08/2018. Reproduced by permission of Ordnance Survey on behalf of HMSO. © Crown copyright and database right 2018. All rights reserved. Ordnance Survey Licence number 100022021. © Natural England 2018



This map relates to a site entered in the Register of European Sites for England.  
 Register reference number: UK0013036  
 Date of registration: 14/06/2005. Date of amendment 23/08/2018  
 Signed: *Nickel*

On behalf of the Secretary of State for Environment, Food and Rural Affairs.

Note:  
 The boundary shown is derived from large scale Ordnance Survey Mastermap and may not match the background detail on this map. Definitive larger scale maps are available on request.





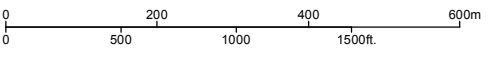
Special Area of Conservation  
**Flamborough Head**  
 North Yorkshire, Humberside

Note:  
 The boundary shown is derived from large scale Ordnance Survey Mastermap and may not match the background detail on this map. Definitive larger scale maps are available on request.

Special Area of Conservation  
 6403.01 Hectares

SAC Site Code: UK0013036  
 Theme ID: 1005140  
 Version Number: 1  
 Grid Ref: TA255700  
 Longitude: 0° 4' 54" W  
 Latitude: 54° 6' 40" N  
 Projection: British National Grid  
 Area of SAC: 6403.01 Hectares

Scale 1:10,000 at A3  
 Map 3 of 6



Special Area of Conservation Directive 92/43/EEC. Designated 01/04/2005. Extension designated by the Secretary of State for Environment, Food and Rural Affairs. Date: 23/08/2018  
 Reproduced by permission of Ordnance Survey on behalf of HMSO.  
 © Crown copyright and database right 2018.  
 All rights reserved. Ordnance Survey Licence number 100022021.  
 © Natural England 2018



This map relates to a site entered in the Register of European Sites for England.  
 Register reference number: UK0013036  
 Date of registration: 14/06/2005. Date of amendment 23/08/2018  
 Signed: *Nickel*


On behalf of the Secretary of State for Environment, Food and Rural Affairs.





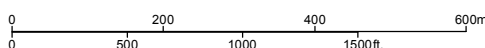
Special Area of Conservation  
**Flamborough Head**  
 North Yorkshire, Humberside

This map relates to a site entered in the Register of European Sites for England Register reference number: UK0013036. Date of registration: 14/06/2005. Date of amendment 23/08/2018  
 Signed: 

 Special Area of Conservation  
 6403.01 Hectares

SAC Site Code: UK0013036  
 Theme ID: 1005140  
 Version Number: 1  
 Grid Ref: TA255700  
 Longitude: 0° 4' 54" W  
 Latitude: 54° 6' 40" N  
 Projection: British National Grid  
 Area of SAC: 6403.01 Hectares

Scale 1:10,000 at A3 Map 4 of 6

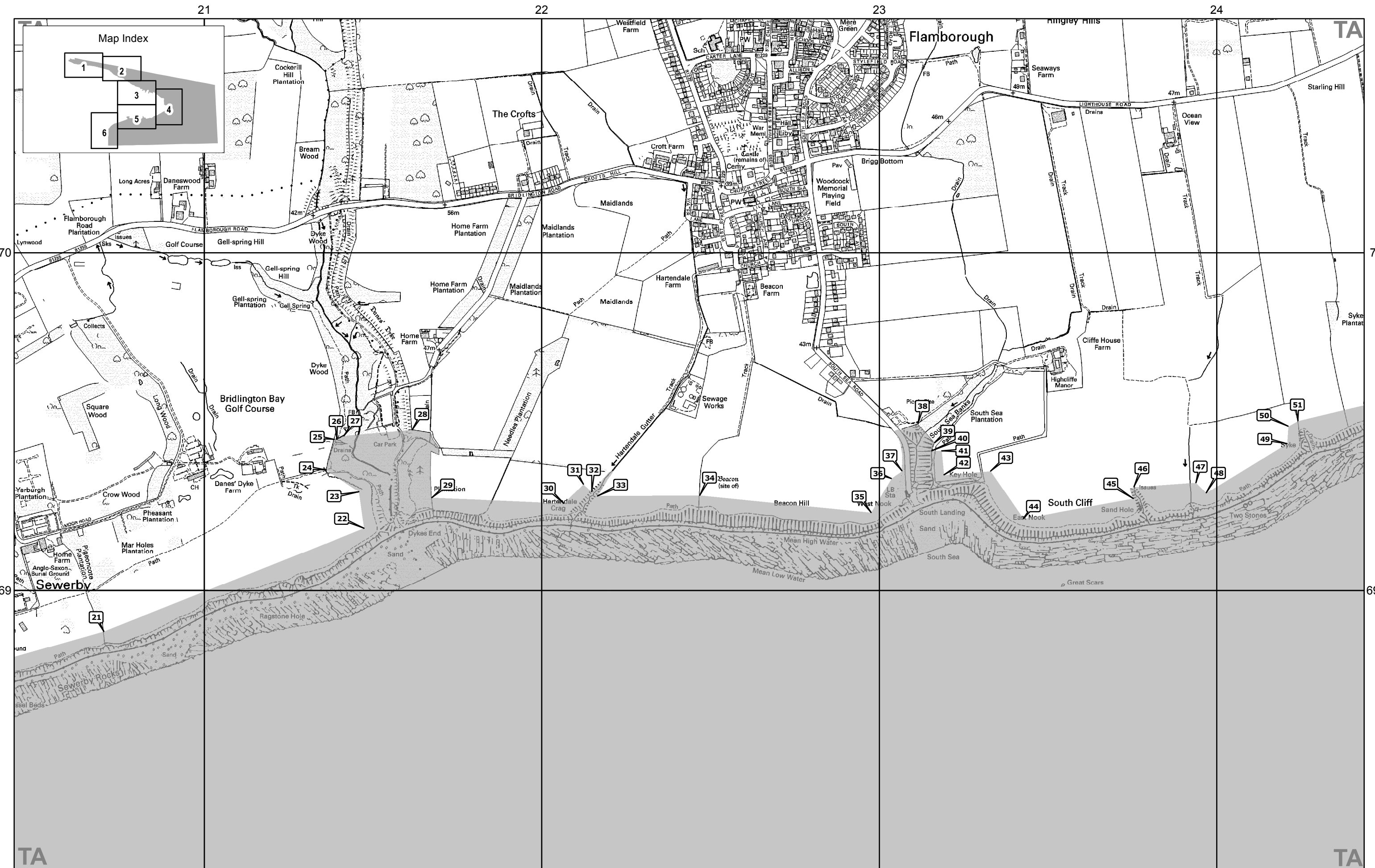


Note:  
 The boundary shown is derived from large scale Ordnance Survey MasterMap and may not match the background detail on this map. Definitive larger scale maps are available on request.

On behalf of the Secretary of State for Environment, Food and Rural Affairs

Special Area of Conservation Directive 92/43/EEC. Designated 01/04/2005. Extension designated by the Secretary of State for Environment, Food and Rural Affairs. Date: 23/08/2018  
 Reproduced by permission of Ordnance Survey on behalf of HMSO. © Crown copyright and database right 2018. All rights reserved. Ordnance Survey Licence number 100022021. © Natural England 2018





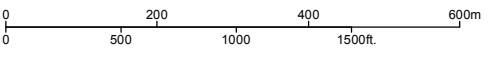
Special Area of Conservation  
**Flamborough Head**  
 North Yorkshire, Humberside

Special Area of Conservation  
 6403.01 Hectares

SAC Site Code:  
 UK0013036  
 Version Number:  
 1  
 Longitude:  
 0° 4' 54" W  
 Latitude:  
 54° 6' 40" N  
 Projection:  
 British National Grid  
 Area of SAC:  
 6403.01 Hectares

Theme ID:  
 1005140  
 Grid Ref:  
 TA255700  
 Version:  
 20180807  
 Plotted:  
 15/11/2018

Scale 1:10,000 at A3  
 Map 5 of 6



Special Area of Conservation Directive 92/43/EEC. Designated 01/04/2005. Extension designated by the Secretary of State for Environment, Food and Rural Affairs. Date: 23/08/2018  
 Reproduced by permission of Ordnance Survey on behalf of HMSO.  
 © Crown copyright and database right 2018.  
 All rights reserved. Ordnance Survey Licence number 100022021.  
 © Natural England 2018



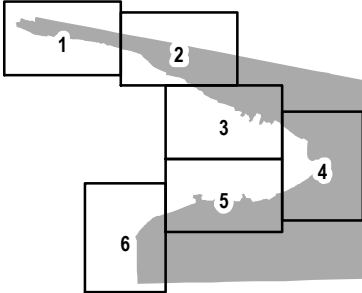
This map relates to a site entered in the Register of European Sites for England.  
 Register reference number: UK0013036  
 Date of registration: 14/06/2005. Date of amendment 23/08/2018  
 Signed: *[Signature]*

On behalf of the Secretary of State for Environment, Food and Rural Affairs.

Note:  
 The boundary shown is derived from large scale Ordnance Survey Mastermap and may not match the background detail on this map. Definitive larger scale maps are available on request.



Map Index



# BRIDLINGTON

Special Area of Conservation  
**Flamborough Head**  
 North Yorkshire, Humberside

This map relates to a site entered in the Register of European Sites for England Register reference number: UK0013036. Date of registration: 14/06/2005. Date of amendment 23/08/2018  
 Signed: 

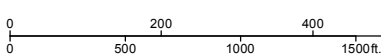
Special Area of Conservation  
 6403.01 Hectares

SAC Site Code: UK0013036  
 Version Number: 1  
 Longitude: 0° 4' 54" W  
 Latitude: 54° 6' 40" N  
 Projection: British National Grid  
 Area of SAC: 6403.01 Hectares

Theme ID: 1005140  
 Grid Ref: TA255700  
 Version: 20180807  
 Plotted: 15/11/2018

Scale 1:10,000 at A3

Map 6 of 6



Special Area of Conservation Directive 92/43/EEC. Designated 01/04/2005. Extension designated by the Secretary of State for Environment, Food and Rural Affairs. Date: 23/08/2018  
 Reproduced by permission of Ordnance Survey on behalf of HMSO.  
 © Crown copyright and database right 2018.  
 All rights reserved. Ordnance Survey Licence number 100022021.  
 © Natural England 2018

Note:  
 The boundary shown is derived from large scale Ordnance Survey MasterMap and may not match the background detail on this map. Definitive larger scale maps are available on request.

On behalf of the Secretary of State for Environment, Food and Rural Affairs



TA

Grid North