



Special Protection Area
Flamborough and Filey Coast
 North Yorkshire, Humberside

Note:
 The boundary shown is derived from large scale Ordnance Survey Mastermap and may not match the background detail on this map. Definitive larger scale maps are available on request.

 Special Protection Area
 7857.99 Hectares

 Boundary Coordinate Points


SPA Site Code: UK9006101
 Version Number: 1
 Longitude: 0° 10' 45" W
 Latitude: 54° 9' 57" N
 Projection: British National Grid
 Area of SPA: 7857.99 Hectares


Theme ID: 1007749
 Grid Ref: TA189759
 Version: 20180807
 Plotted: 01/10/2018

Scale 1:100,000 at A3
 Map 1 of 1

0 2 4 6km
 0 5000 10000 15000ft.

Special Protection Area Directive 2009/147/EC
 Classified Date: 05/03/1993. SPA Extension
 Classified by the Secretary of State for Environment,
 Food and Rural Affairs. Date: 23/08/2018
 Reproduced by permission of Ordnance Survey on behalf of HMSO.
 © Crown copyright and database right 2018.
 All rights reserved. Ordnance Survey Licence number 100022021.
 © Natural England 2018



This map relates to a site entered in the Register of European Sites for England.
 Register reference number: UK000610
 Date of registration: 25/08/1998. Date of amendment 23/08/2018
 Signed: 

On behalf of the Secretary of State for Environment, Food and Rural Affairs.

**Flamborough and Filey Coast Special
Protection Area – Site Overview Map
Boundary Coordinate Point Table.**

Calculated using ESRI Arc 10.2.2.

X and Y coordinates are in British National Grid converted from
WGS84 using the petroleum transformation.

Latitude and Longitude are calculated in WGS84.

Point Letter	X	Y	Latitude	Longitude
A	507938.7009	484437.4998	54° 14.655' N	0° 20.705' W
B	509017.2873	486447.7048	54° 15.725' N	0° 19.669' W
C	515748.5139	482736.5772	54° 13.636' N	0° 13.558' W
D	515940.4671	480113.1881	54° 12.220' N	0° 13.442' W
E	512533.8953	478560.0049	54° 11.428' N	0° 16.609' W
F	512513.0647	481413.6855	54° 12.967' N	0° 16.564' W
AA	513736.3143	476923.64	54° 10.530' N	0° 15.540' W
AB	515443.3394	478142.952	54° 11.165' N	0° 13.944' W
AC	525334.8897	474436.8829	54° 9.028' N	0° 4.947' W
AD	528127.492	471461.5846	54° 7.383' N	0° 2.459' W
AE	527735.9999	468642.8914	54° 5.870' N	0° 2.889' W
AF	524734.6081	466868.1493	54° 4.958' N	0° 5.685' W
AG	521811.5114	466920.3445	54° 5.028' N	0° 8.364' W
AH	521017.7049	468820.6758	54° 6.063' N	0° 9.046' W
