



Order Decision

Site visit on 6 December 2016

by **Mark Yates BA(Hons) MIPROW**

an Inspector appointed by the Secretary of State for Environment, Food and Rural Affairs

Decision date: 17 September 2018

Order Ref: **FPS/Z1585/7/84M2**

- This Order is made under Section 53(2)(b) of the Wildlife and Countryside Act 1981 ("the 1981 Act") and is known as the Essex County Council Definitive Map Modification No. 598 Bridleway 11 Chappel and 64 Great Tey and Restricted Byway 28 Chappel (Colchester District) Order 2015.
- The Order was made by Essex County Council ("the Council") on 1 June 2015 and proposed to modify the definitive map and statement for the parishes of Chappel and Great Tey, as detailed in the Order Maps and Schedule.
- The Council submitted the Order for confirmation to the Secretary of State for Environment, Food and Rural Affairs.
- In accordance with Paragraph 8(2) of Schedule 15 to the 1981 Act I have given notice of my proposal to confirm the Order with modifications.

Summary of Decision: The Order is confirmed subject to the modifications set out below in the Formal Decision.

Procedural Matters

1. This decision should be read in conjunction with my interim decisions (IDs), dated 17 January 2017 and 23 November 2017, in respect of this Order.
2. None of the representations made to the second ID raise any additional matters relevant to my final decision.

Conclusion

3. For the reasons set down in the IDs I conclude that the Order should be confirmed with the modifications detailed below. The modifications differ from those included in the second ID to reflect the letters used to denote a bridleway or restricted byway in the Order Schedule.

Formal Decision

4. I confirm the Order subject to the following modifications:
 - Delete all of the references to "*bridleway*" or "*public bridleway*" in relation to the western route and insert "*restricted byway*".
 - Delete the references to "*BR*" in Part II of the Order Schedule and insert "*RBWY*".
 - Show the western route on the first Order Map with the notation for a restricted byway and amend the key to the map accordingly.

Mark Yates

Inspector

Key

Restricted Byway 28 Chappel
 Add Route A - B - C - D - E - F


Bridleway 64 Great Tey
 Add G - H

This section runs along the Chappel / Great Tey boundary and will be numbered in both parishes

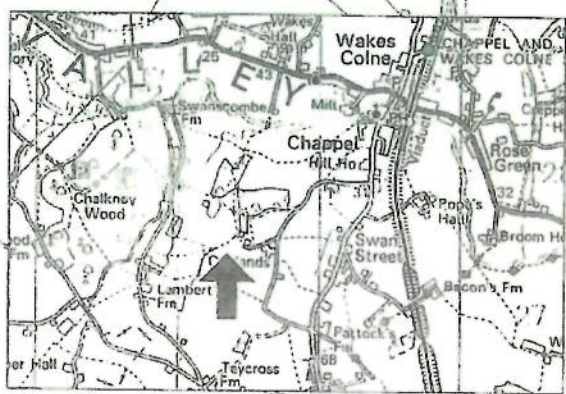
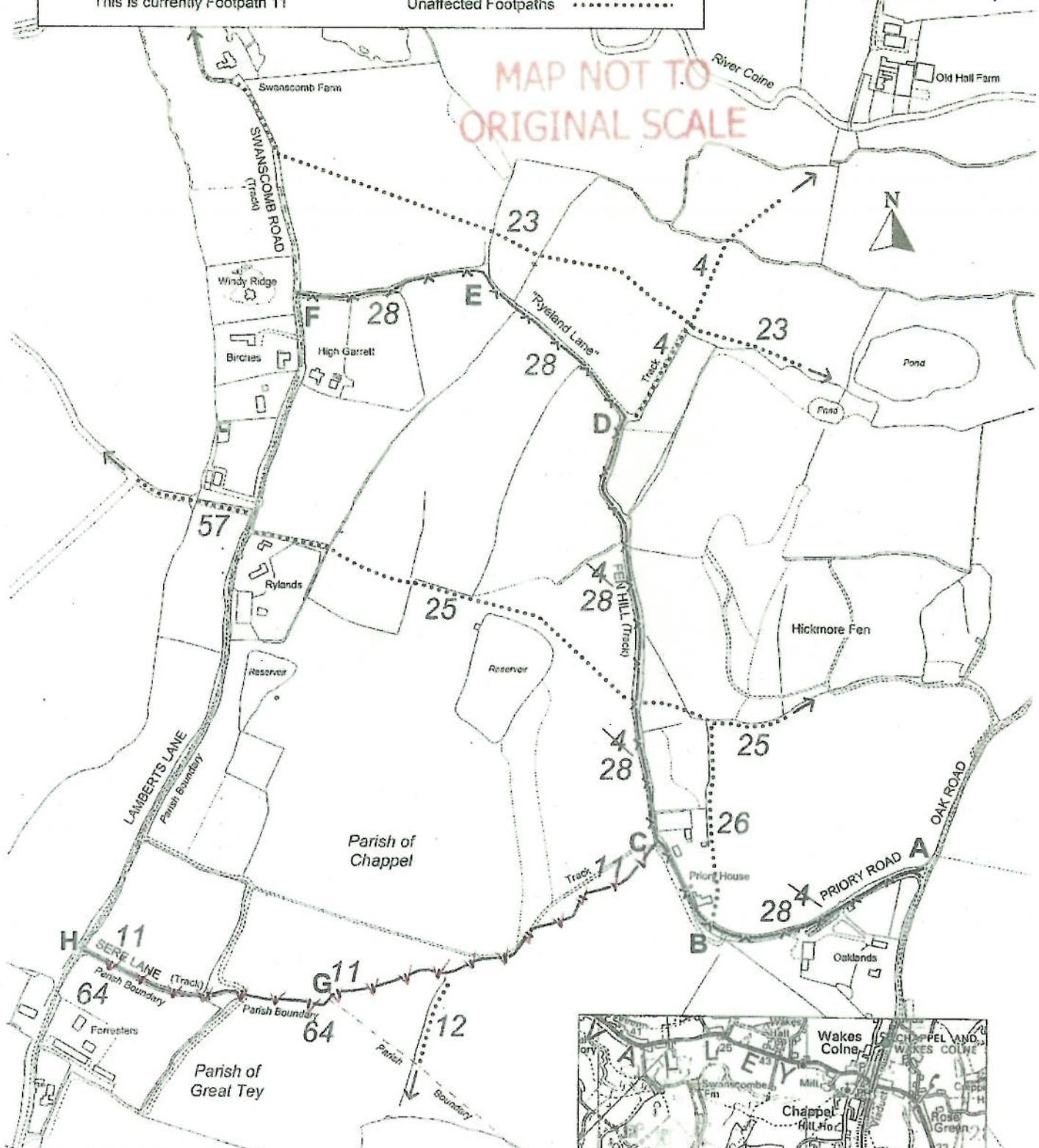
Bridleway 11 Chappel
 Add Route C - G - H

This is currently Footpath 11

Unaffected Footpaths



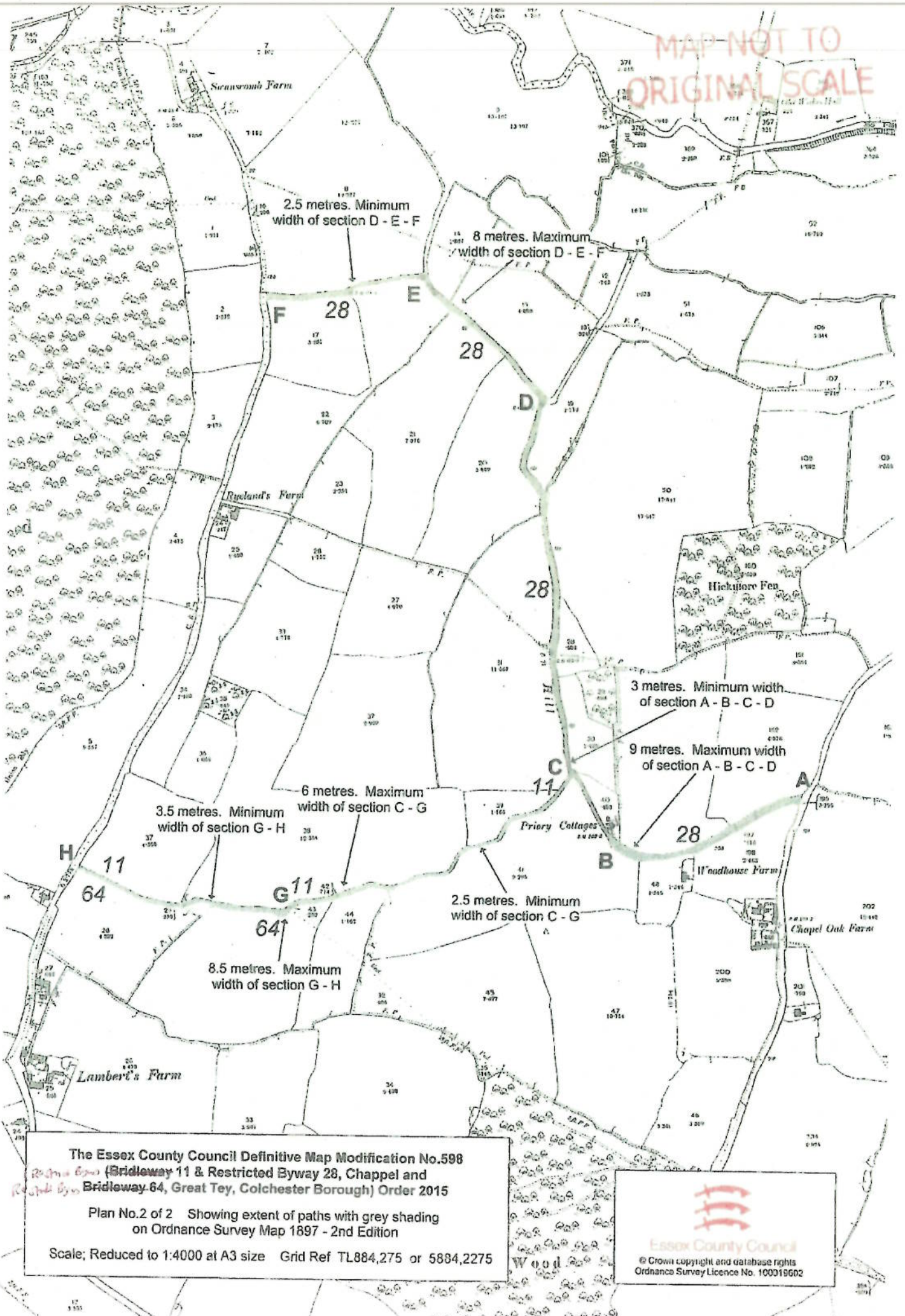
MAP NOT TO ORIGINAL SCALE



The Essex County Council Definitive Map Modification No.598 (Bridleway 11 & Restricted Byway 28, Chappel and Bridleway 64, Great Tey, Colchester Borough) Order 2015

Plan No. 1 of 2 Scale: Reduced to 1:4000 at A3 size
 Definitive Map Sheet TL82NE Grid Ref TL884,275 or 5884,275


MAP NOT TO ORIGINAL SCALE



The Essex County Council Definitive Map Modification No.598
(Bridleway 11 & Restricted Byway 28, Chappel and
Bridleway 64, Great Tey, Colchester Borough) Order 2015

Plan No.2 of 2 Showing extent of paths with grey shading
on Ordnance Survey Map 1897 - 2nd Edition

Scale; Reduced to 1:4000 at A3 size Grid Ref TL884,275 or 5884,2275


Essex County Council
© Crown copyright and database rights
Ordnance Survey Licence No. 100019602