

NOTICE OF ORDER
WILDLIFE AND COUNTRYSIDE ACT 1981
SECTION 53

Norfolk County Council
Norfolk County Council (Hethersett) Modification Order 2017

Notice is hereby given that the above referenced Order has been submitted to the Secretary of State for Environment, Food and Rural Affairs for determination. An Inspector will be appointed by the Secretary of State to determine the Order.

The **start date** for the above Order is 14 September 2018

Consideration of the Order will take the form of exchanges of statements of case and comments on statements of case.

The effect of the Order, if confirmed without modifications, will be to modify the Definitive Map and Statement for the area by adding to them a footpath starting from a Field Gate and Kissing Gate at a width of 6.3 metres at the junction of the U78048 Cedar Road and the U78048 Grove Road at map reference TG1480 0560 and proceeding at a width of 2.5 metres in a north north easterly direction for 342 metres to grid reference TG1492 0592 and then turns to proceed at a width of 2.5 metres in a north westerly direction for 210 metres to grid reference TG1479 0607 and then proceeds at a width of 2.5 metres in north north easterly direction for 173 metres to enter the area known as the Parish Pit at grid reference TG1489 0621. Limitations and Conditions: Field Gate at a width of 4.8 metres and Kissing Gate at a width of 1.5 metres. Total width of 6.3 metres.

Any queries relating to this Order should be referred to Jean McEntee at The Planning Inspectorate, Rights of Way Section, Room 3/A Eagle Wing, Temple Quay House, 2 The Square, Temple Quay, Bristol, BS1 6PN. Telephone: 0303 444 5437. Email: jean.mcentee@pins.gsi.gov.uk Please quote reference number ROW/3203730 on all correspondence.

Any person wishing to view the statements of case and other documents relating to this Order may do so by appointment at the offices of Norfolk County Council, County Hall, Martineau Lane, Norwich NR1 2DH during normal office hours. Telephone: 01603 223009.

Timetable for sending in statements of case and comments

Within 2 weeks of the start date [by 28 September 2018]

The Order Making Authority must ensure their statement of case is received by the Secretary of State. As soon as possible after the deadline, the Secretary of State will send a copy (excluding copies of any supporting documents - these will be available to view at the Authority's offices) to everyone who has made an objection or representation, the applicant and any other person who has written to us in respect of the Order.

Within 8 weeks of the start date [by 9 November 2018]

Everyone who has made an objection or representation or any other written representation must ensure their statement of case is received by the Secretary of

State. As soon as possible after the deadline, the Secretary of State will send full copies to the Authority. Copies (excluding copies of any supporting documents - these will be available to view at the Authority's offices) will also be sent to the applicant, every person who has made an objection or representation and any other person who has written to us in respect of the Order.

Within the same period the applicant (if applicable) must ensure their statement of case is received by the Secretary of State. As soon as possible after the deadline, Secretary of State will send a full copy to the Authority. Copies will also be sent to everyone who has made an objection or representation and any other person who has written to us in respect of the Order (excluding copies of any supporting documents - these will be available to view at the Authority's offices).

Within 14 weeks of the start date [by 21 December 2018]

Everyone who has made an objection or representation, the Authority, the applicant (if applicable) and anyone who has written to us in respect of the Order must ensure that their comments on any or every other statement of case is received by the Secretary of State. As soon as possible after the deadline, the Secretary of State will send copies of these comments to everyone else.

Any other person wishing to make representations in writing to the Secretary of State in respect of the above Order must do so in line with the timetable set out above.

In fairness to the other parties everyone should keep to the timetable to ensure that statements of case and comments are received on time. Late documents will be returned.

We cannot accept any libellous, racist or abusive comments. Any documents containing such comments will be returned.

Notice of order for w/r

WILDLIFE AND COUNTRYSIDE ACT 1981

NORFOLK COUNTY COUNCIL - DEFINITIVE MAP AND STATEMENT

NORFOLK COUNTY COUNCIL (HETHERSETT)

MODIFICATION ORDER 2017

This Order is made by Norfolk County Council ("the Authority") under Section 53(2)(b) of the Wildlife and Countryside Act 1981 ("the Act") because it appears to the Authority that the Definitive Map and Statement of Public Rights of Way for the County of Norfolk ("the Definitive Map and Statement") require modification in consequence of an event specified in Section 53(3)(c)(i) of the Act, namely:-

Section 53(3)(c)(i) - the discovery by the Authority of evidence which (when considered with all other relevant evidence available to them) shows that a right of way which is not shown in the map and statement subsists or is reasonably alleged to subsist over land in the area to which the map relates, being a right of way such that the land over which the right subsists is a public path or a restricted byway.

The Authority have consulted with every local authority whose area includes the land to which the Order relates.

The Norfolk County Council hereby order that:-

1. For the purposes of this Order the relevant date is 1 July 2017
2. The Definitive Map and Statement of Public Rights of Way for the County of Norfolk shall be modified as described in Part I and Part II of the Schedule and shown on the map contained in this Order.
3. This Order shall take effect on the date it is confirmed and may be cited as the Norfolk County Council (Hethersett) Modification Order 2017.

SCHEDULE

PART I

Modification of the Definitive Map

Description of path or way to be added

Footpath (Cedar Road/Grove Road to the Parish Pit) Starts at a Field Gate and Kissing Gate at a width of 6.3 metres at the junction of the U78048 Cedar Road and the U78048 Grove Road at map reference TG1480 0560 (point A as shown on the map contained in this Order) and proceeds at a width of 2.5 metres in a north north easterly direction for 342 metres to grid reference TG1492 0592 (point B as shown on the map contained in this Order) and then turns to proceed at a width of 2.5 metres in a north westerly direction for 210 metres to grid reference TG1479 0607 (point C as shown on the map contained in this Order) and then proceeds at a width of 2.5 metres in north north easterly direction for 173 metres to enter the area known as the Parish Pit at grid reference TG1489 0621 (point D as shown on the map contained in this Order).

Limitations and Conditions:

Field Gate at a width of 4.8 metres and Kissing Gate at a width of 1.5 metres
Total width of 6.3 metres.

PART II

Modification of Definitive Statement


Footpath (Cedar Road/Grove Road to the Parish Pit) Starts at a Field Gate and Kissing Gate at a width of 6.3 metres at the junction of the U78048 Cedar Road and the U78048 Grove Road at map reference TG1480 0560 and proceeds at a width of 2.5 metres in a north north easterly direction for 342 metres to grid reference TG1492 0592 and then turns to proceed at a width of 2.5 metres in a north westerly direction for 210 metres to grid reference TG1479 0607 and then proceeds at a width of 2.5 metres in north north easterly direction for 173 metres to enter the area known as the Parish Pit at grid reference TG1489 0621.

Limitations and Conditions:

Field Gate at a width of 4.8 metres and Kissing Gate at a width of 1.5 metres
Total width of 6.3 metres.

GIVEN under the Common Seal of Norfolk County Council on this
5th day of July Two Thousand and seventeen

THE COMMON SEAL of THE
NORFOLK COUNTY COUNCIL
was hereunto affixed in the
presence of:-



Chief Legal Officer

authorised to sign
on behalf of: HEAD OF LAW



42315.

Norfolk County Council (Hethersett) Modification Order 2017

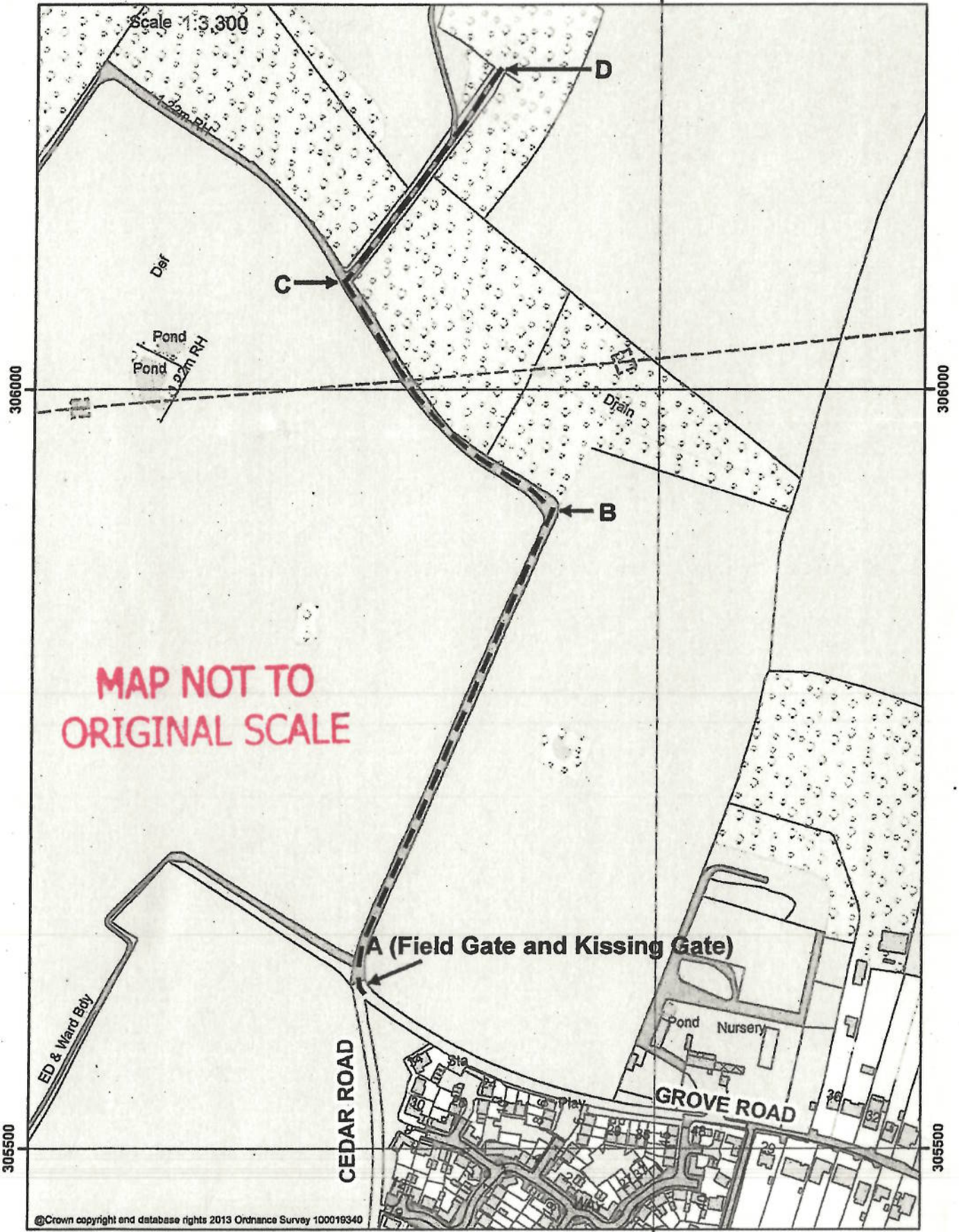
Norfolk County Council
County Hall
Martineau Lane
Norwich
NR1 2SG



Footpath (A-B-C-D) - - - - -

615000

Scale 1:3,300

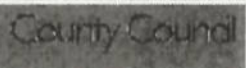


MAP NOT TO ORIGINAL SCALE

A (Field Gate and Kissing Gate)

GROVE ROAD

©Crown copyright and database rights 2013 Ordnance Survey 100018340



615000