

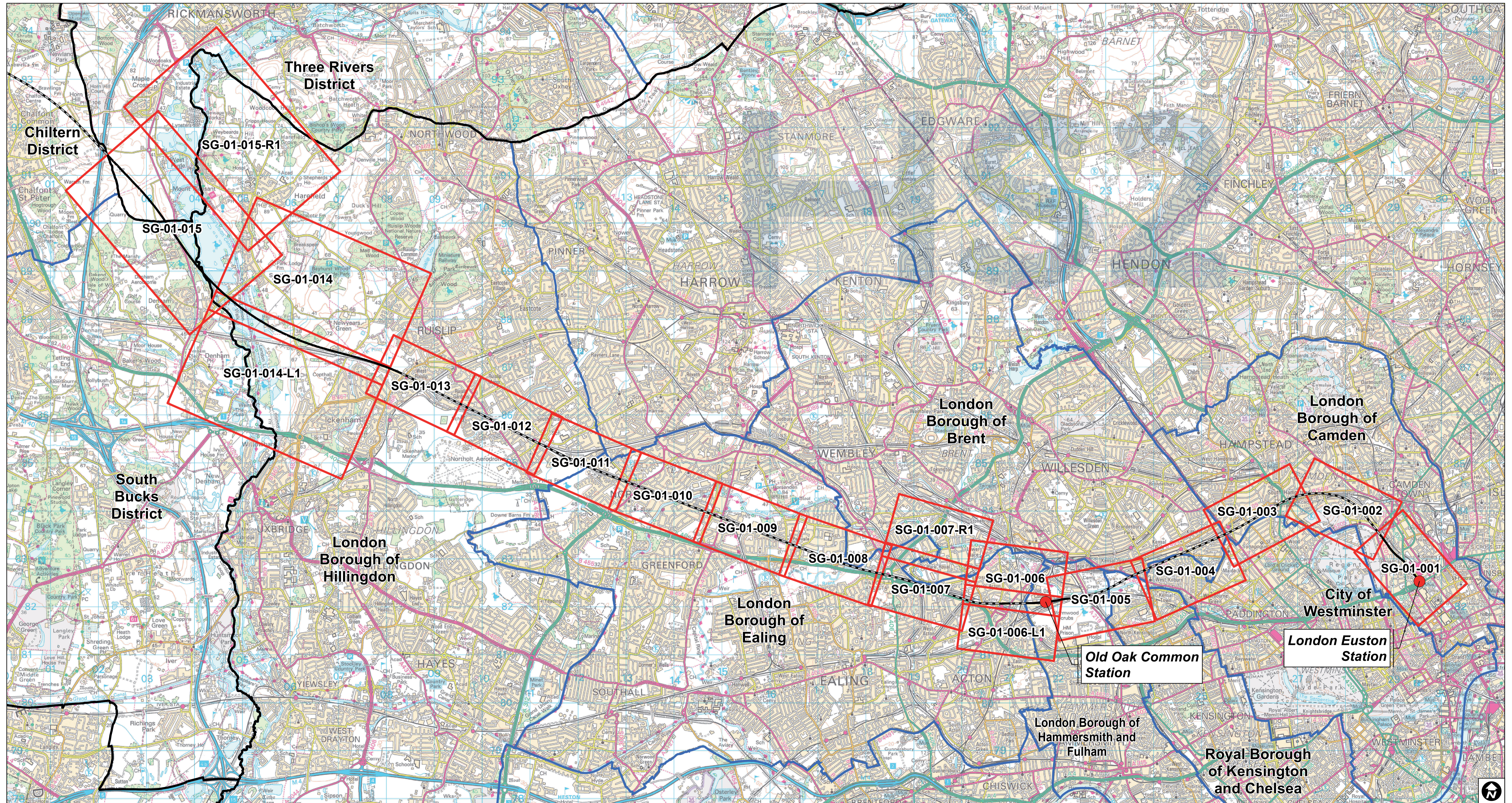
## HIGH SPEED TWO SAFEGUARDING DIRECTIONS & EXTENDED HOMEOWNER PROTECTION ZONES

AUGUST 2018

PHASE ONE

VOLUME 1: GREATER LONDON BOROUGHS

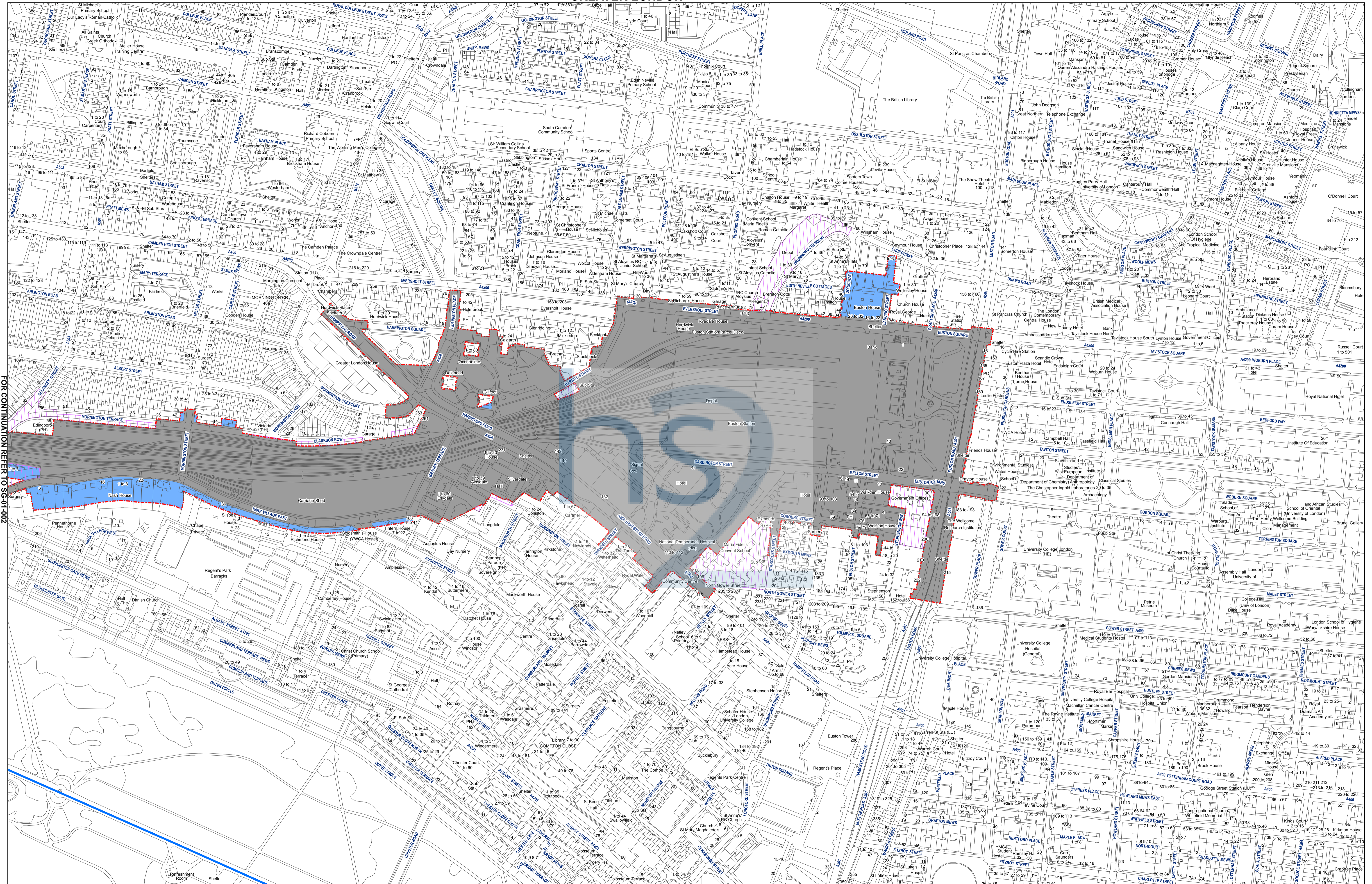
KEY PLAN



● Connection ● HS2 Depot ● HS2 Station — Route on surface - - - Route in tunnel — Route in green tunnel □ County boundary □ Local Authority boundary

LWM-HS2-PL-MAP-000-000082-P03

GREATER LONDON LONDON BOROUGH OF CAMDEN



FOR CONTINUATION REFER TO SG-01-002

**Legend**

- Limits of Land Subject to Safeguarding Direction
- Safeguarded Area: Sub-surface
- Extended Homeowner Protection Zone 2
- Extended Homeowner Protection Zone 1
- District/Borough boundary
- Safeguarded Area: Surface

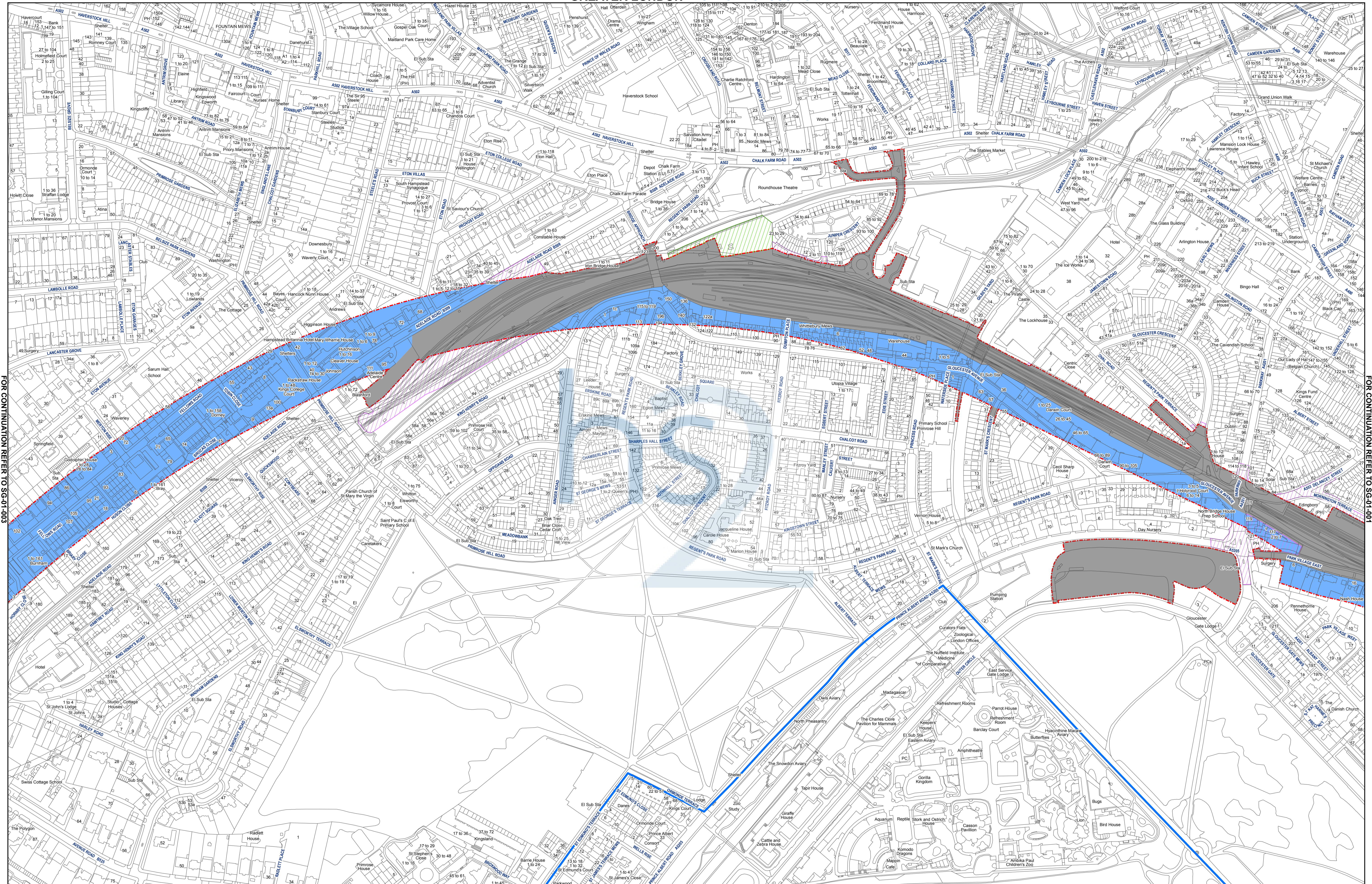
Map Number: **SG-01-001**  
 High Speed Two Phase One Safeguarding Directions  
 AUGUST 2016

**hs2**  
 HSL Ltd accept no responsibility for any circumstances, which arise from the reproduction of this map after alteration, amendment or abbreviation of it is issued in part or issued incomplete in any way.

Scale at A1: 1:2,500  
 Scale at A3: 1:5,000

Doc Number: LWM-HS2-PL-MAP-000-000004-P02  
 Date: 15/08/16

GREATER LONDON LONDON BOROUGH OF CAMDEN



FOR CONTINUATION REFER TO SG-01-003

FOR CONTINUATION REFER TO SG-01-001

**Legend**

- Limits of Land Subject to Safeguarding Direction
- Safeguarded Area: Sub-surface
- Extended Homeowner Protection Zone 2
- Safeguarded Area: Surface
- Extended Homeowner Protection Zone 1
- District/Borough boundary

Map Number: **SG-01-002**  
 Map Name: **High Speed Two Phase One Safeguarding Directions**  
 Date of Issue: **AUGUST 2016**

HS2 Ltd accept no responsibility for any circumstances, which arise from the reproduction of this map after alteration, amendment or abbreviation or if it is issued in part or found incomplete in any way.

Registered in England. Registration number 0973986.  
Registered office: One Canada Square, London E14 0AA.

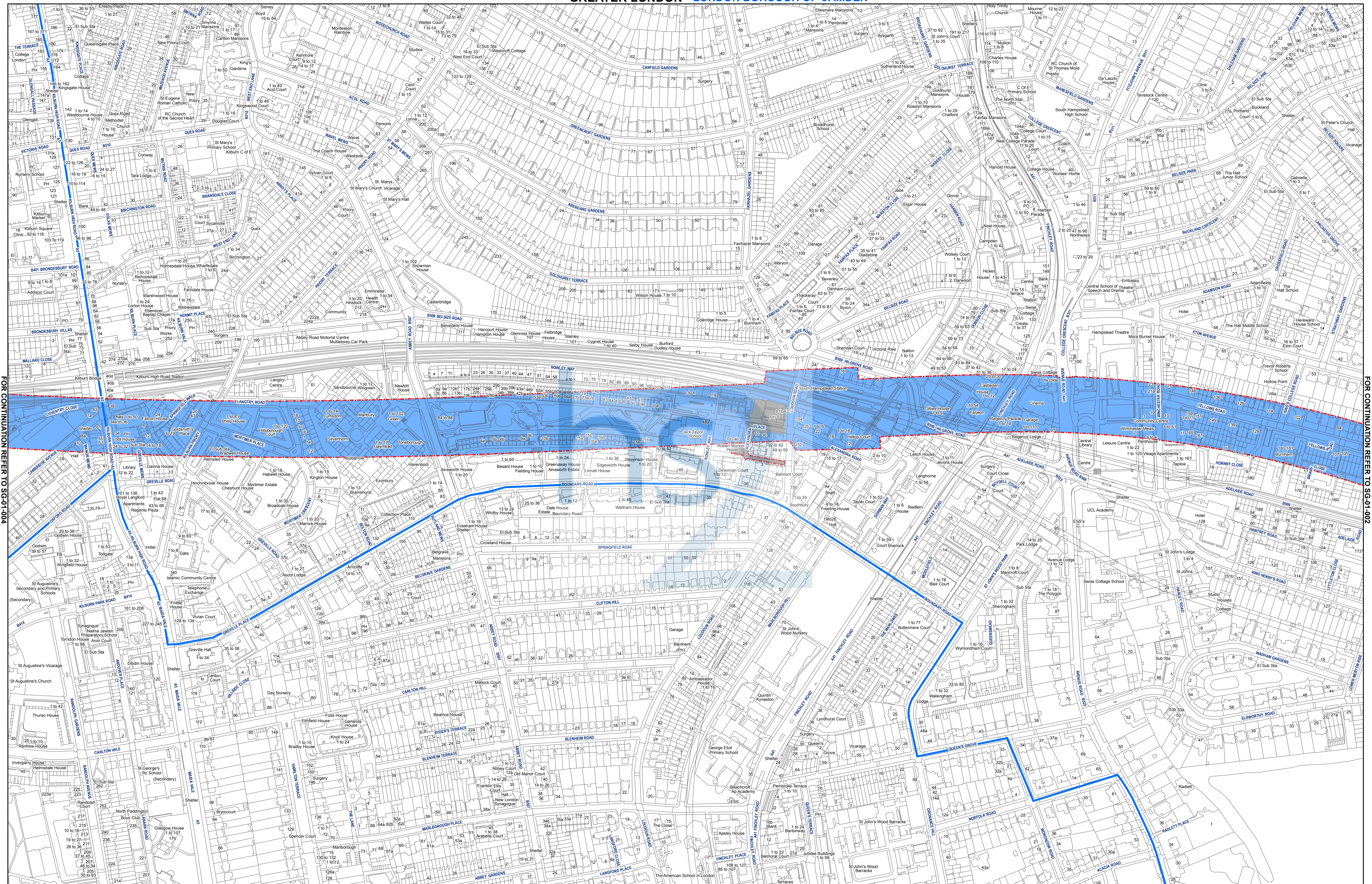
Scale at A1: **1:2,500**  
Scale at A3: **1:5,000**

© Crown copyright and database rights 2016.  
Ordnance Survey Licence Number 100049190.

Doc Number: LWM-HS2-PL-MAP-000-000005-P02

Date: 15/08/16

GREATER LONDON LONDON BOROUGH OF CAMDEN



FOR CONTINUATION REFER TO SG-01-004

FOR CONTINUATION REFER TO SG-01-002

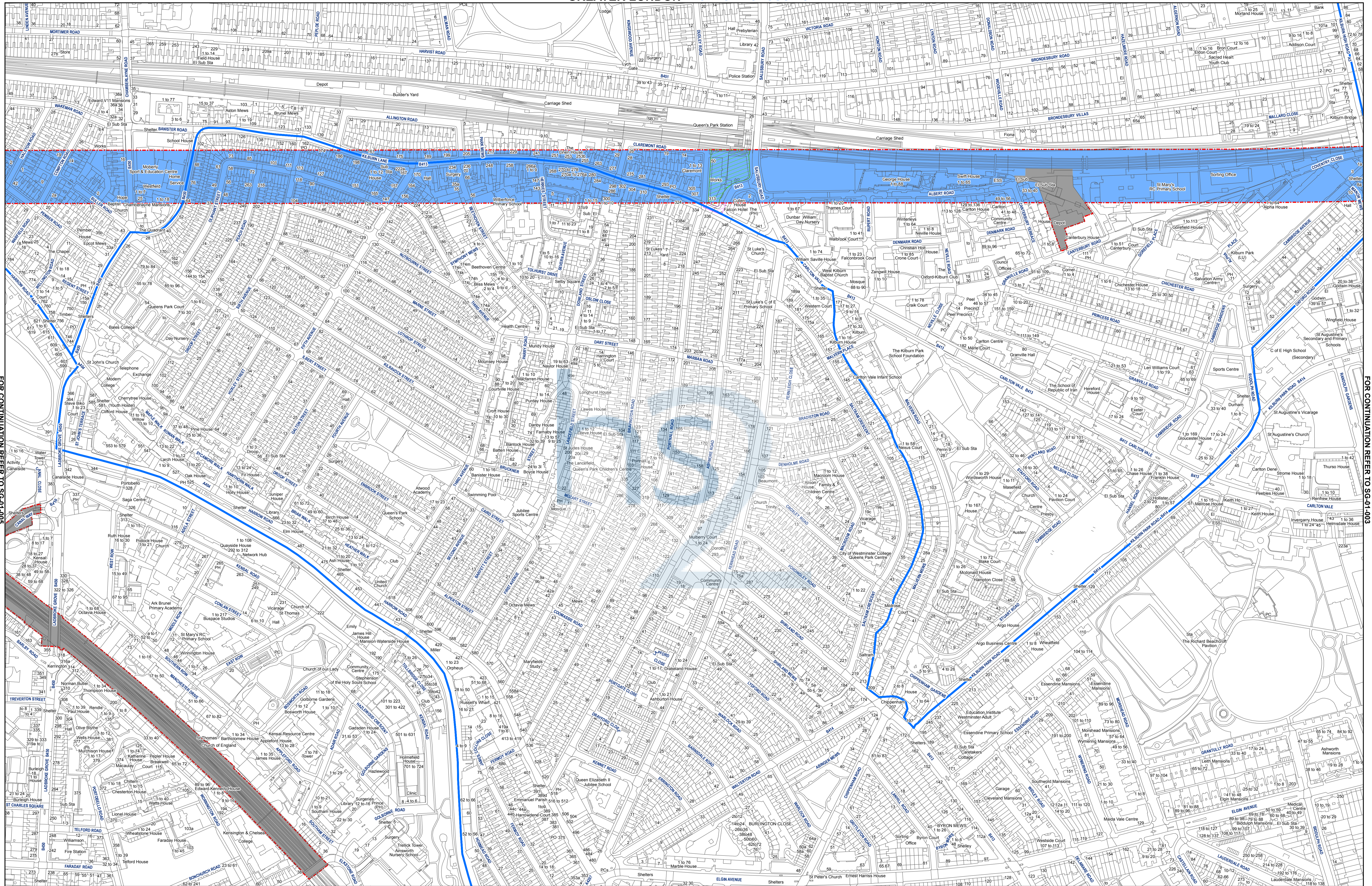
**Legend**

- Limits of Land Subject to Safeguarding Direction
- Safeguarded Area: Sub-surface
- Extended Homeowner Protection Zone 2
- Safeguarded Area: Surface
- Extended Homeowner Protection Zone 1
- District/Borough boundary

Map Number: **SG-01-003**  
 High Speed Two Phase One Safeguarding Directions  
 AUGUST 2016

**hs2**  
 HS2 Ltd accept no responsibility for any circumstances, which arise from the reproduction of this map after alteration, amendment or abbreviation or if it is issued in part or issued incomplete in any way.  
 Registered in England. Registration number 3073986.  
 Registered office: One Canada Square, London E14 0AA.  
 © Crown copyright and database rights 2016.  
 Ordnance Survey Licence Number 100049190.  
 Doc Number: LWM-HS2-PL-MAP-000-000006-P02  
 Scale at A1: 1:2,500  
 Scale at A3: 1:5,000  
 Date: 15/08/16

GREATER LONDON LONDON BOROUGH OF BRENT



FOR CONTINUATION REFER TO SG-01-005

FOR CONTINUATION REFER TO SG-01-003

GREATER LONDON ROYAL BOROUGH OF KENSINGTON AND CHELSEA

GREATER LONDON CITY OF WESTMINSTER

**Legend**

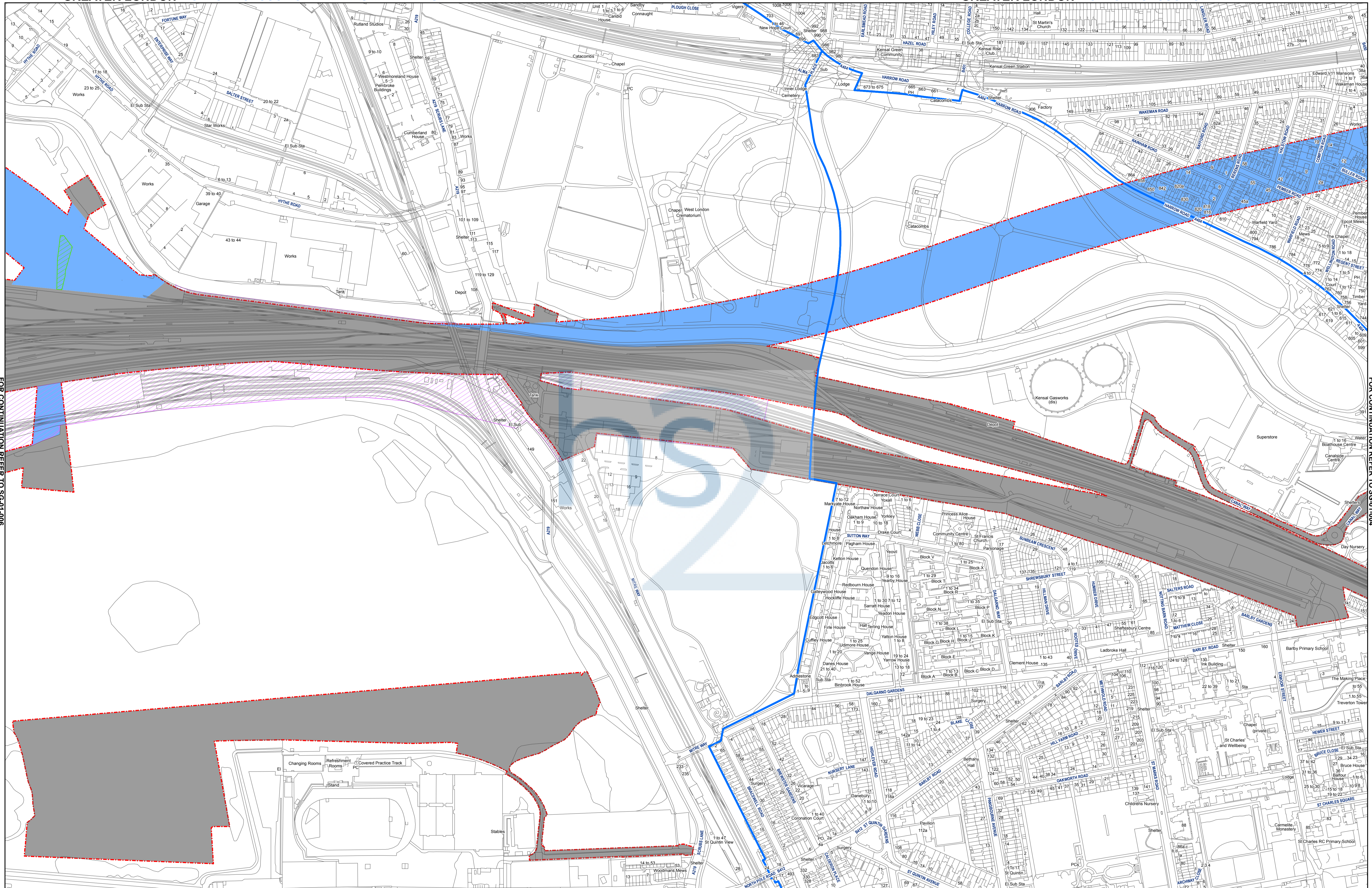
- Limits of Land Subject to Safeguarding Direction
- Safeguarded Area: Sub-surface
- Extended Homeowner Protection Zone 2
- Safeguarded Area: Surface
- Extended Homeowner Protection Zone 1
- District/Borough boundary

Map Number: SG-01-004  
 High Speed Two Phase One Safeguarding Directions  
 AUGUST 2016

**hs2**  
 HS2 Ltd accept no responsibility for any circumstances, which arise from the reproduction of this map after alteration, amendment or abbreviation or if it is issued in part or issued incomplete in any way.

Scale at A1: 1:2,500  
 Scale at A3: 1:5,000

© Crown copyright and database rights 2016.  
 Ordnance Survey Licence Number 100049190.  
 Doc Number: LWM-HS2-PL-MAP-000-000007-P02  
 Date: 15/08/16



FOR CONTINUATION REFER TO SG-01-006

FOR CONTINUATION REFER TO SG-01-004

Legend

- Limits of Land Subject to Safeguarding Direction
- Safeguarded Area: Sub-surface
- Extended Homeowner Protection Zone 2
- Safeguarded Area: Surface
- Extended Homeowner Protection Zone 1
- District/Borough boundary

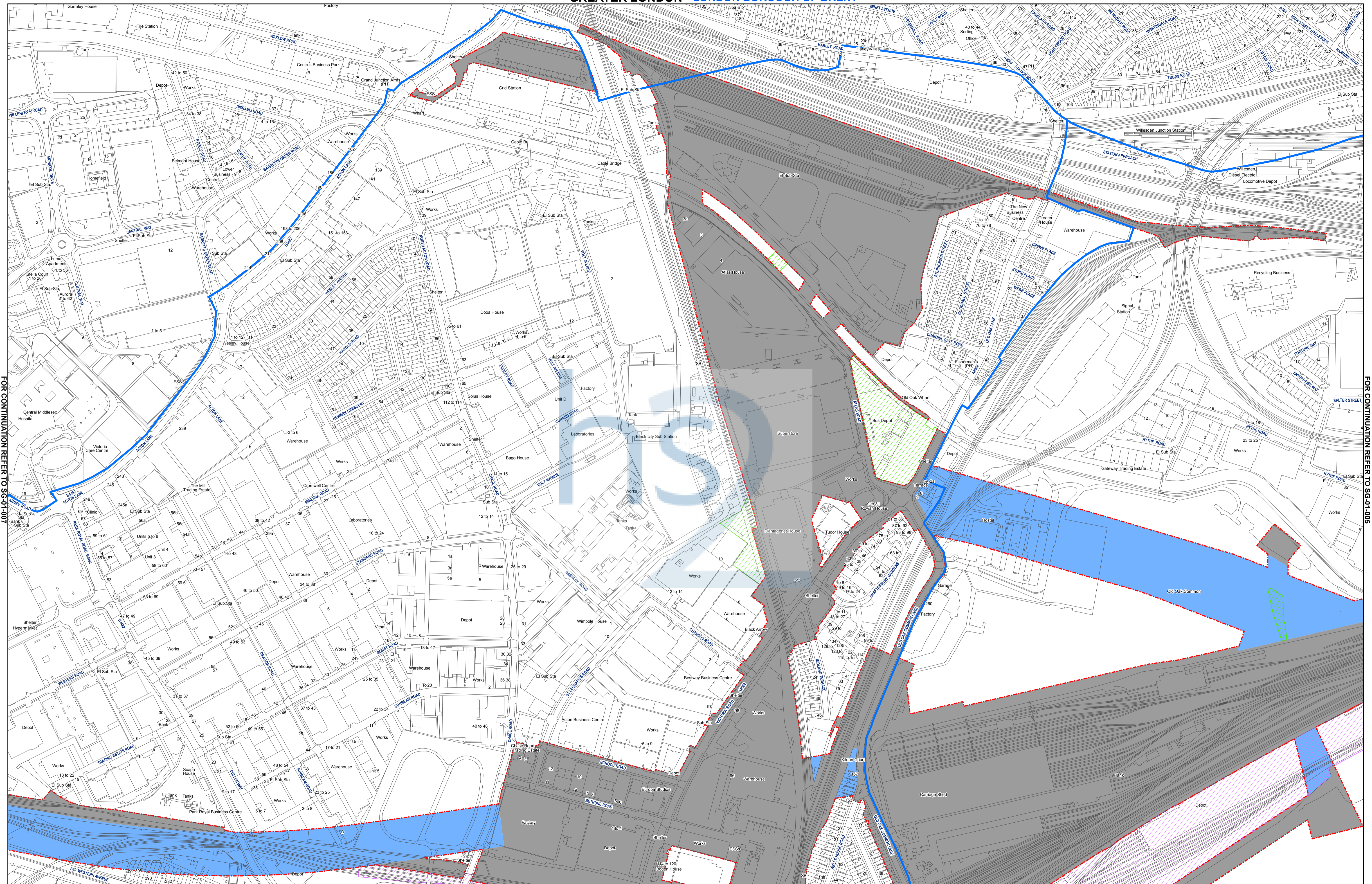
Map Number: SG-01-005  
 Map Name: High Speed Two Phase One Safeguarding Directions  
 Date of Issue: AUGUST 2016

**hs2**  
HS2 Ltd accept no responsibility for any circumstances, which arise from the reproduction of this map after alteration, amendment or abbreviation or if it is issued in part or issued incomplete in any way.

Registered in England. Registration number 3073988.  
 Registered office: One Canada Square, London E14 0AA.  
© Crown copyright and database rights 2016.  
 Ordnance Survey Licence Number 100049190.

Scale at A1: 1:2,500  
 Scale at A3: 1:5,000

Doc Number: LWM-HS2-PL-MAP-000-000008-P02  
 Date: 15/08/16



FOR CONTINUATION REFER TO SG-01-007

FOR CONTINUATION REFER TO SG-01-005

**Legend**

- Limits of Land Subject to Safeguarding Direction
- Safeguarded Area: Sub-surface
- Extended Homeowner Protection Zone 2
- Safeguarded Area: Surface
- Extended Homeowner Protection Zone 1
- District/Borough boundary

Map Number	SG-01-006
Map Name	High Speed Two Phase One Safeguarding Directions
Date of Issue	AUGUST 2016

**h2**

H2 Ltd accept no responsibility for any circumstances, which arise from the reproduction of this map after alteration, amendment or abbreviation or if it is issued in part or issued incomplete in any way.

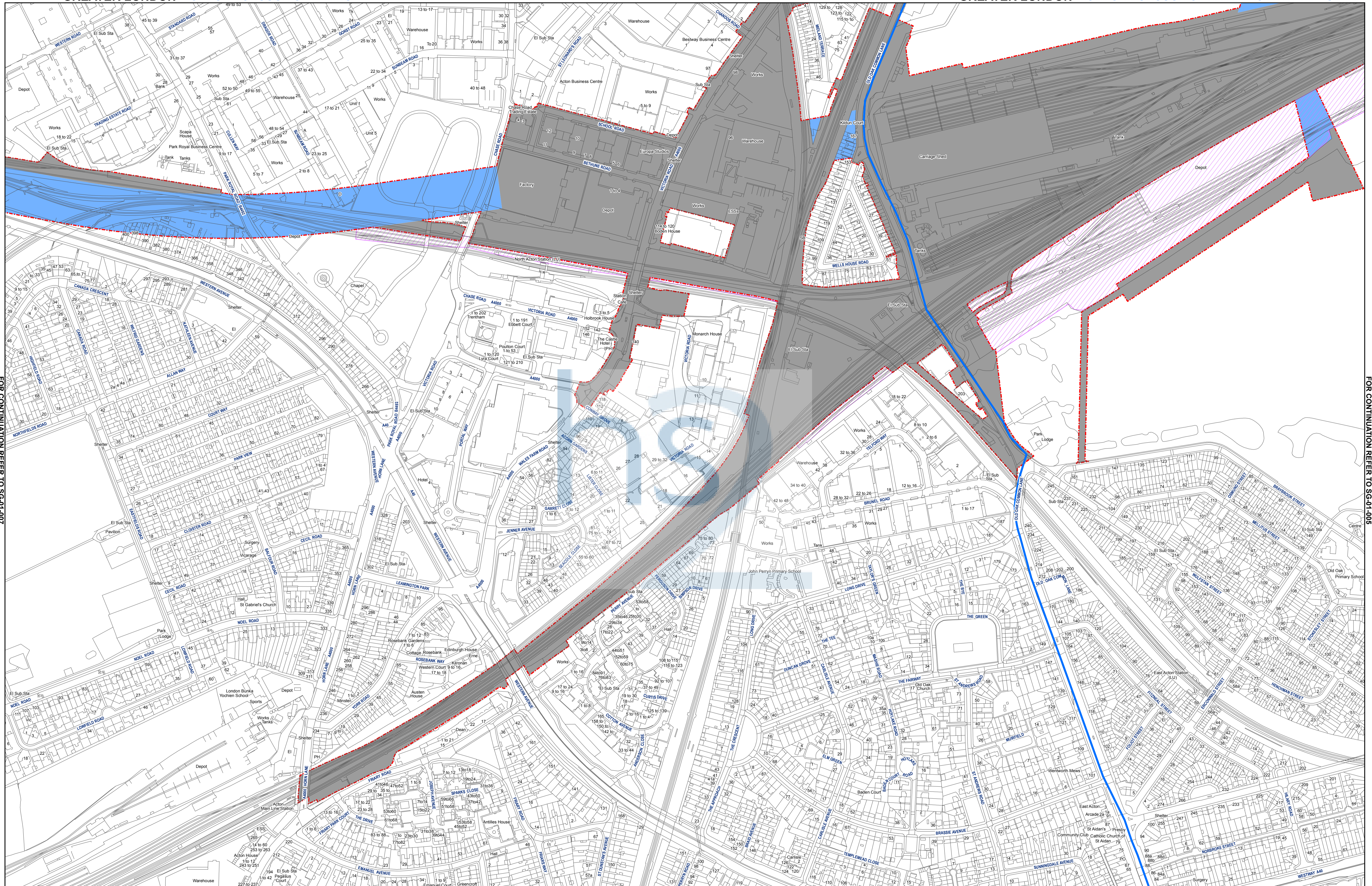
Registered in England. Registration number 3071986. Registered office: One Canada Square, London E14 0AA.

© Crown copyright and database rights 2016. Ordnance Survey Licence Number 100049190.

Doc Number: LWM-HS2-PL-MAP-000-000009-P02

Date: 15/08/16

Scale at A1: 1:2,500  
Scale at A3: 1:5,000



FOR CONTINUATION REFER TO SG-01-007

FOR CONTINUATION REFER TO SG-01-005

**Legend**

- Limits of Land Subject to Safeguarding Direction
- Safeguarded Area: Sub-surface
- Extended Homeowner Protection Zone 2
- Safeguarded Area: Surface
- Extended Homeowner Protection Zone 1
- District/Borough boundary

Map Number: SG-01-006-L1  
 Map Name: High Speed Two Phase One Safeguarding Directions  
 Date of Issue: AUGUST 2016

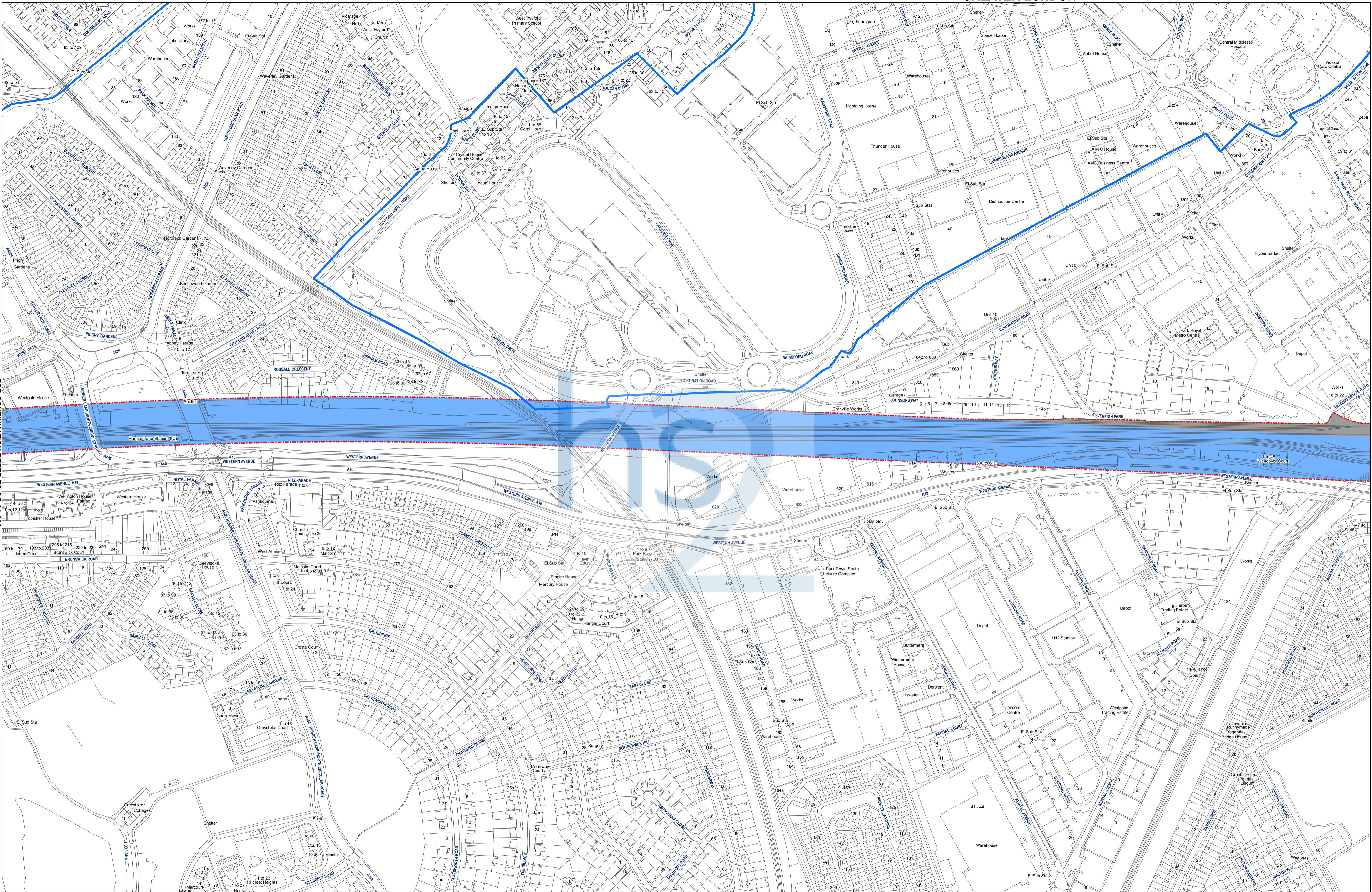
**hs2**  
HSL Ltd accept no responsibility for any circumstances, which arise from the reproduction of this map after alteration, amendment or abbreviation or if it is issued in part or issued incomplete in any way.

Registered in England. Registration number 3071986.  
 Registered office: One Canada Square, London E14 0AA.  
 © Crown copyright and database rights 2016.  
 Ordnance Survey Licence Number 100049190.

Scale at A1: 1:2,500  
 Scale at A3: 1:5,000

Doc Number: LWM-HS2-PL-MAP-000-00010-P02  
 Date: 15/08/16





FOR CONTINUATION REFER TO SG-01-008

FOR CONTINUATION REFER TO SG-01-006

Legend

- Limits of Land Subject to Safeguarding Direction
- Safeguarded Area: Sub-surface
- Extended Homeowner Protection Zone 2
- Extended Homeowner Protection Zone 1
- District/Borough boundary
- Safeguarded Area: Surface

Map Number	SG-01-007
Map Name	High Speed Two Phase One Safeguarding Directions
Date of Issue	AUGUST 2016

**hs2**

HS2 Ltd accept no responsibility for any circumstances, which arise from the reproduction of this map after alteration, amendment or abbreviation or if it is issued in part or issued incomplete in any way.

Registered in England, Registration number 0979198.  
Registered office: One Canada Square, London E14 0AA.

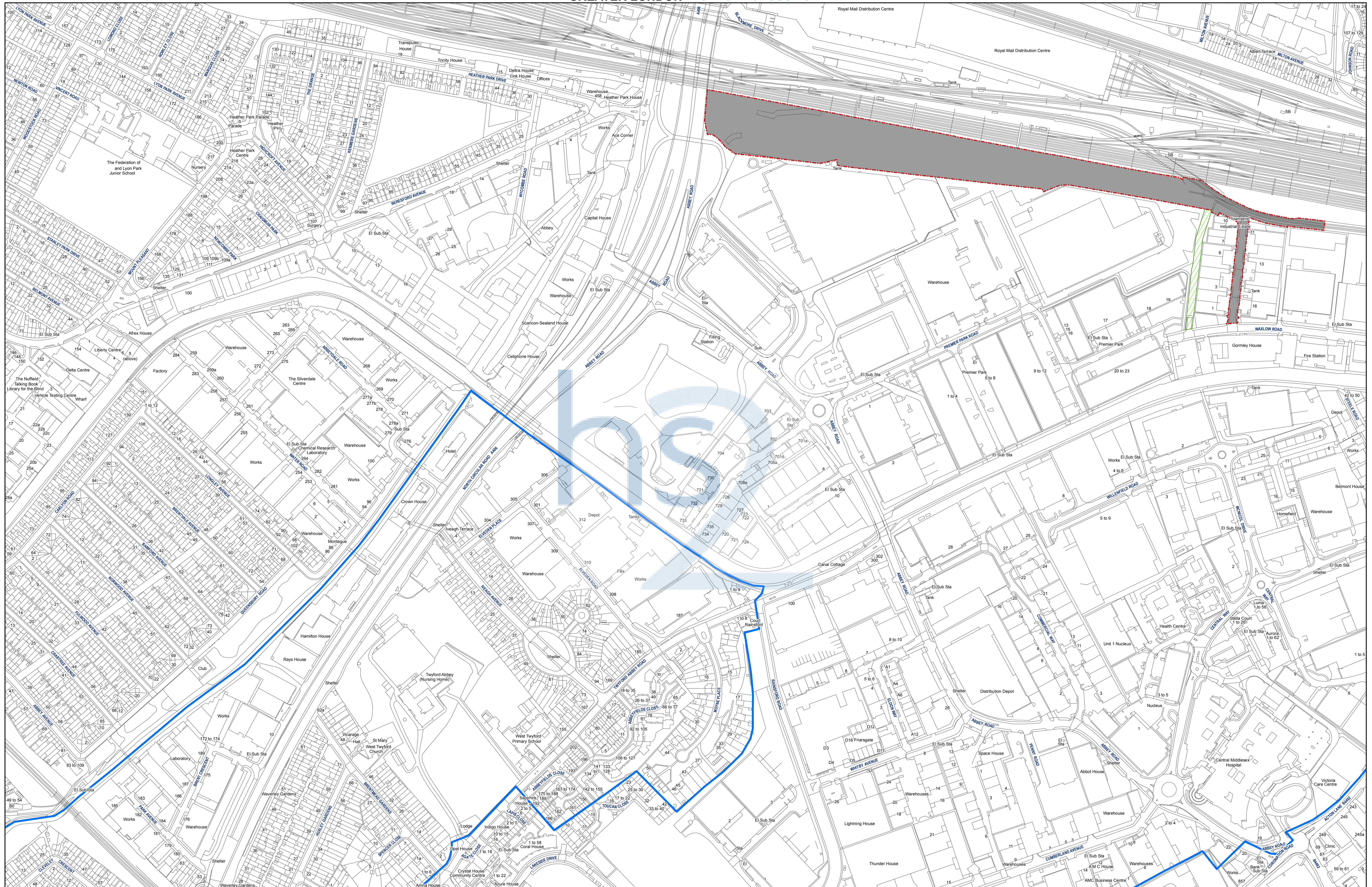
© Crown copyright and database rights 2016.  
Ordnance Survey Licence Number 100049190.

Doc Number: LWM-HS2-PL-MAP-000-000011-P02

Scale at A1: 1:2,500  
Scale at A3: 1:5,000

Date: 15/08/16

GREATER LONDON LONDON BOROUGH OF BRENT



FOR CONTINUATION REFER TO SG-01-007

Legend

- Limits of Land Subject to Safeguarding Direction
- Safeguarded Area: Sub-surface
- Extended Homeowner Protection Zone 2
- Safeguarded Area: Surface
- Extended Homeowner Protection Zone 1
- District/Borough boundary

Map Number  
**SG-01-007-R1**

Map Name  
**High Speed Two  
Phase One  
Safeguarding Directions**

Date of Issue  
**AUGUST 2016**

**hs2**

HS2 Ltd accept no responsibility for any circumstances, which arise from the reproduction of this map after alteration, amendment or abbreviation or if it is issued in part or issued incomplete in any way.

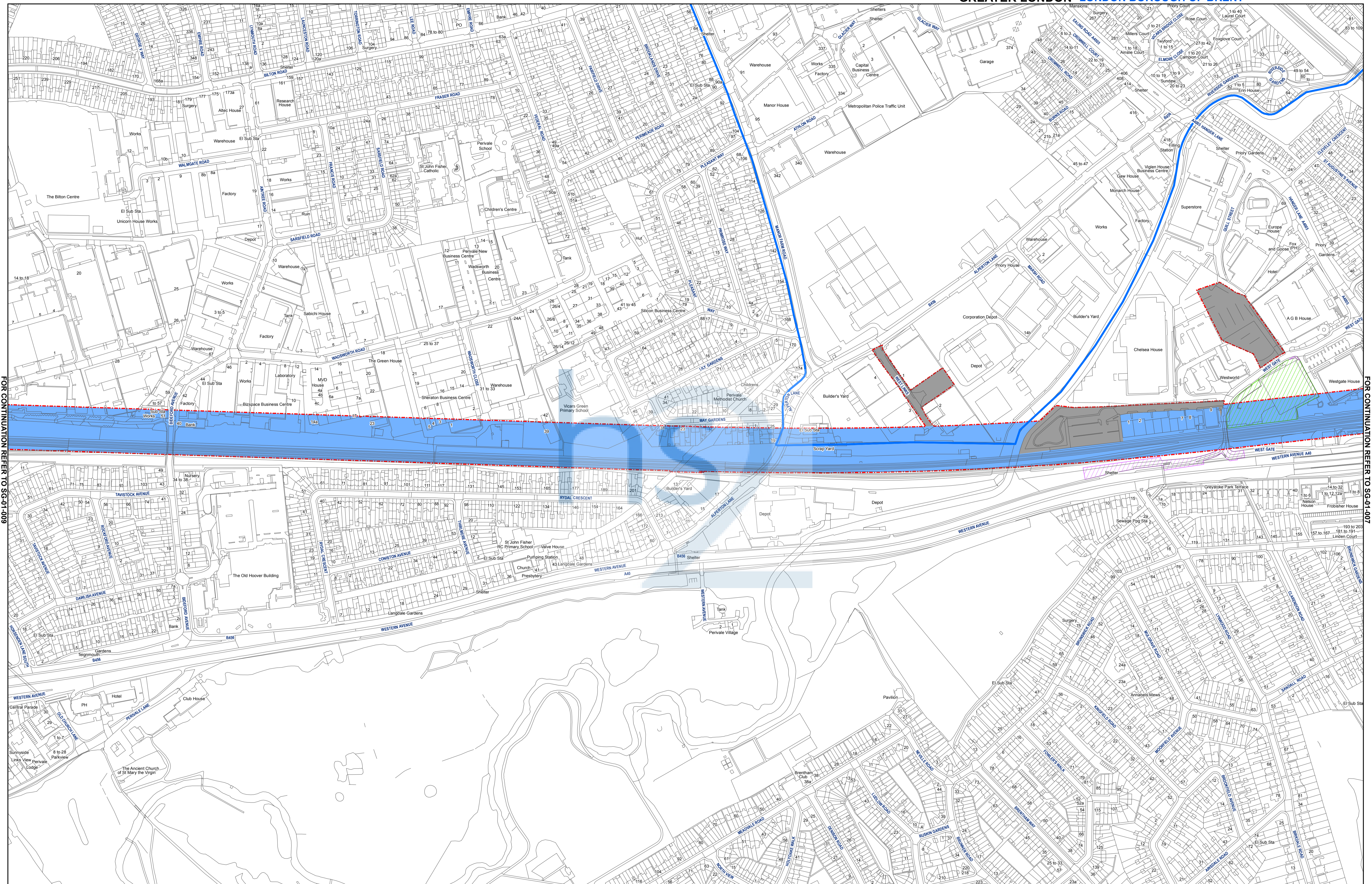
Registered in England, Registration number 3071988.  
Registered office: One Canada Square, London E14 0AA.

© Crown copyright and database rights 2016.  
Ordnance Survey Licence Number 100049190.

Doc Number: LWM-HS2-PL-MAP-000-000012-P02

Scale at A1: 1:2,500  
Scale at A3: 1:5,000

Date: 15/08/16



FOR CONTINUATION REFER TO SG-01-009

FOR CONTINUATION REFER TO SG-01-007

**Legend**

- Limits of Land Subject to Safeguarding Direction
- Safeguarded Area: Sub-surface
- Extended Homeowner Protection Zone 2
- Safeguarded Area: Surface
- Extended Homeowner Protection Zone 1
- District/Borough boundary

Map Number: SG-01-008  
 Map Name: High Speed Two Phase One Safeguarding Directions  
 Date of Issue: AUGUST 2016

**hs2**

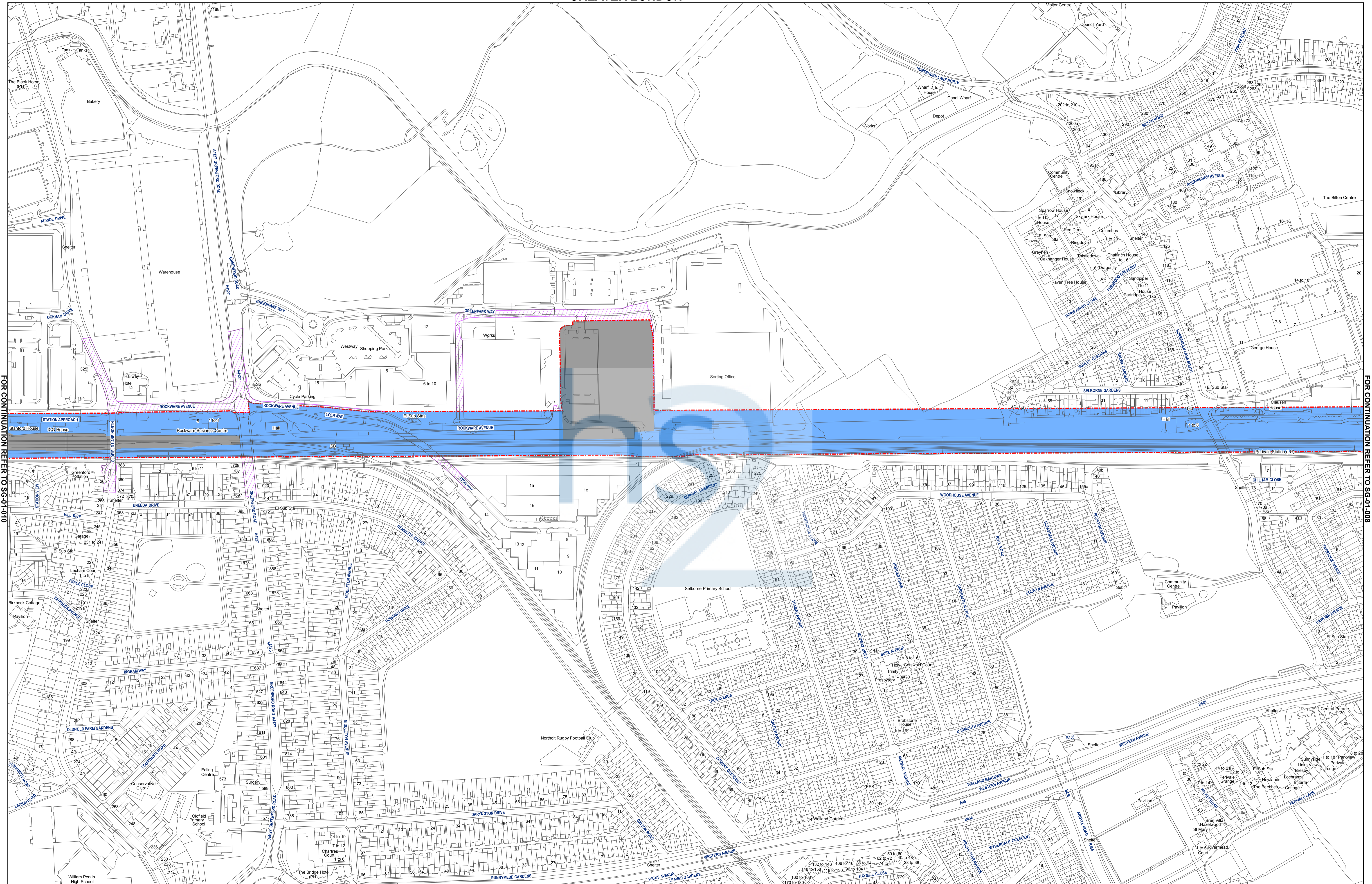
HS2 Ltd accept no responsibility for any circumstances, which arise from the reproduction of this map after alteration, amendment or abbreviation or if it is issued in part or issued incomplete in any way.

Scale at A1: 1:2,500  
 Scale at A3: 1:5,000

© Crown copyright and database rights 2016.  
 Ordnance Survey Licence Number 100049190.

Doc Number: LWM-HS2-PL-MAP-000-00013-P02

Date: 15/08/16



FOR CONTINUATION REFER TO SG-01-010

FOR CONTINUATION REFER TO SG-01-008

**Legend**

- Limits of Land Subject to Safeguarding Direction
- Safeguarded Area: Sub-surface
- Extended Homeowner Protection Zone 2
- Safeguarded Area: Surface
- Extended Homeowner Protection Zone 1
- District/Borough boundary

Map Number: **SG-01-009**  
 Map Name: **High Speed Two Phase One Safeguarding Directions**  
 Date of Issue: **AUGUST 2016**

**hs2**  
HS2 Ltd accept no responsibility for any circumstances, which arise from the reproduction of this map after alteration, amendment or abbreviation or if it is issued in part or issued incomplete in any way.

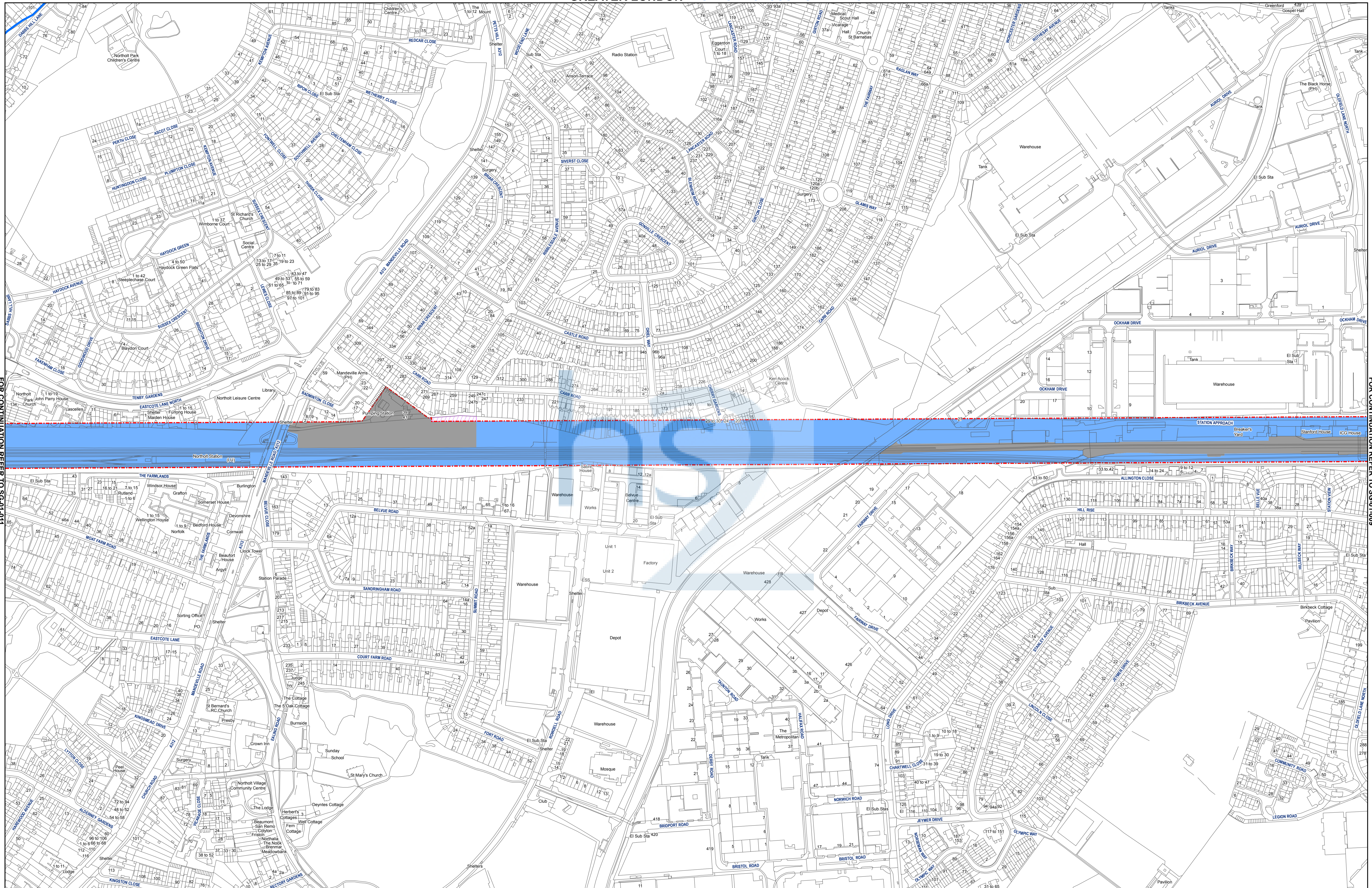
Scale at A1: 1:2,500  
 Scale at A3: 1:5,000

© Crown copyright and database rights 2016.  
 Ordnance Survey Licence Number 100049190.

Doc Number: LWM-HS2-PL-MAP-000-000014-P02

Date: 15/08/16

GREATER LONDON LONDON BOROUGH OF EALING



FOR CONTINUATION REFER TO SG-01-011

FOR CONTINUATION REFER TO SG-01-009

**Legend**

- Limits of Land Subject to Safeguarding Direction
- Safeguarded Area: Sub-surface
- Extended Homeowner Protection Zone 2
- Safeguarded Area: Surface
- Extended Homeowner Protection Zone 1
- District/Borough boundary

Map Number	SG-01-010
Map Name	High Speed Two Phase One Safeguarding Directions
Date of Issue	AUGUST 2016

Registered in England. Registration number 3071986.  
Registered office: One Canada Square, London E14 0AA.

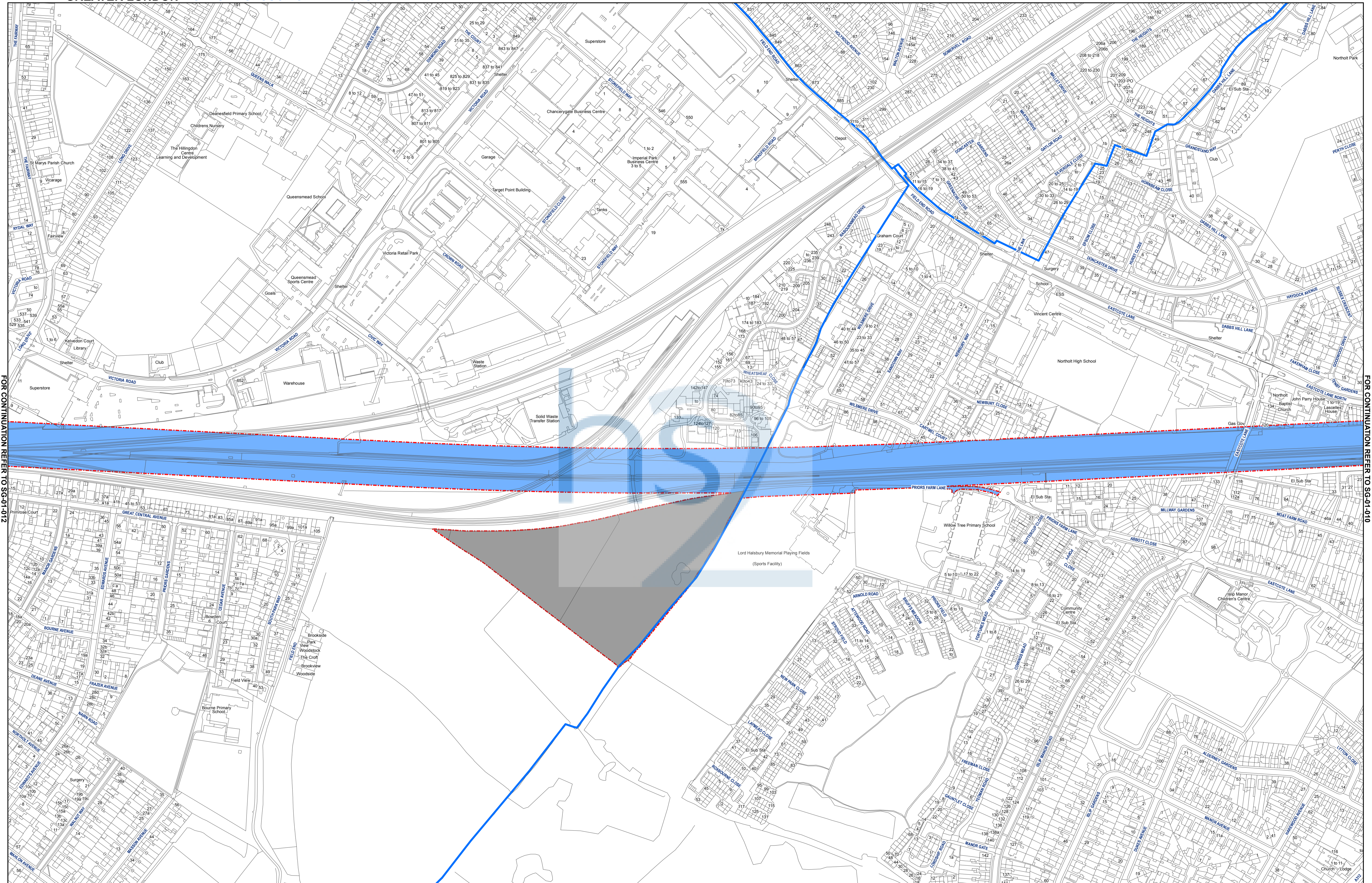
© Crown copyright and database rights 2016.  
Ordnance Survey Licence Number 100049190.

Doc Number: LWM-HS2-PL-MAP-000-000015-P02

HS2 Ltd accept no responsibility for any circumstances, which arise from the reproduction of this map after alteration, amendment or abbreviation or if it is issued in part or issued incomplete in any way.

Scale at A1: 1:2,500  
Scale at A3: 1:5,000

Date: 15/08/16



FOR CONTINUATION REFER TO SG-01-012

FOR CONTINUATION REFER TO SG-01-010

**Legend**

- Limits of Land Subject to Safeguarding Direction
- Safeguarded Area: Sub-surface
- Extended Homeowner Protection Zone 2
- Safeguarded Area: Surface
- Extended Homeowner Protection Zone 1
- District/Borough boundary

Map Number **SG-01-011**

Map Name  
**High Speed Two  
Phase One  
Safeguarding Directions**

Date of Issue  
**AUGUST 2016**



Registered in England, Registration number 3073988.  
Registered office: One Canada Square, London E14 0AA.  
© Crown copyright and database rights 2016.  
Ordnance Survey Licence Number 100049190.

Scale at A1: 1:2,500  
Scale at A3: 1:5,000

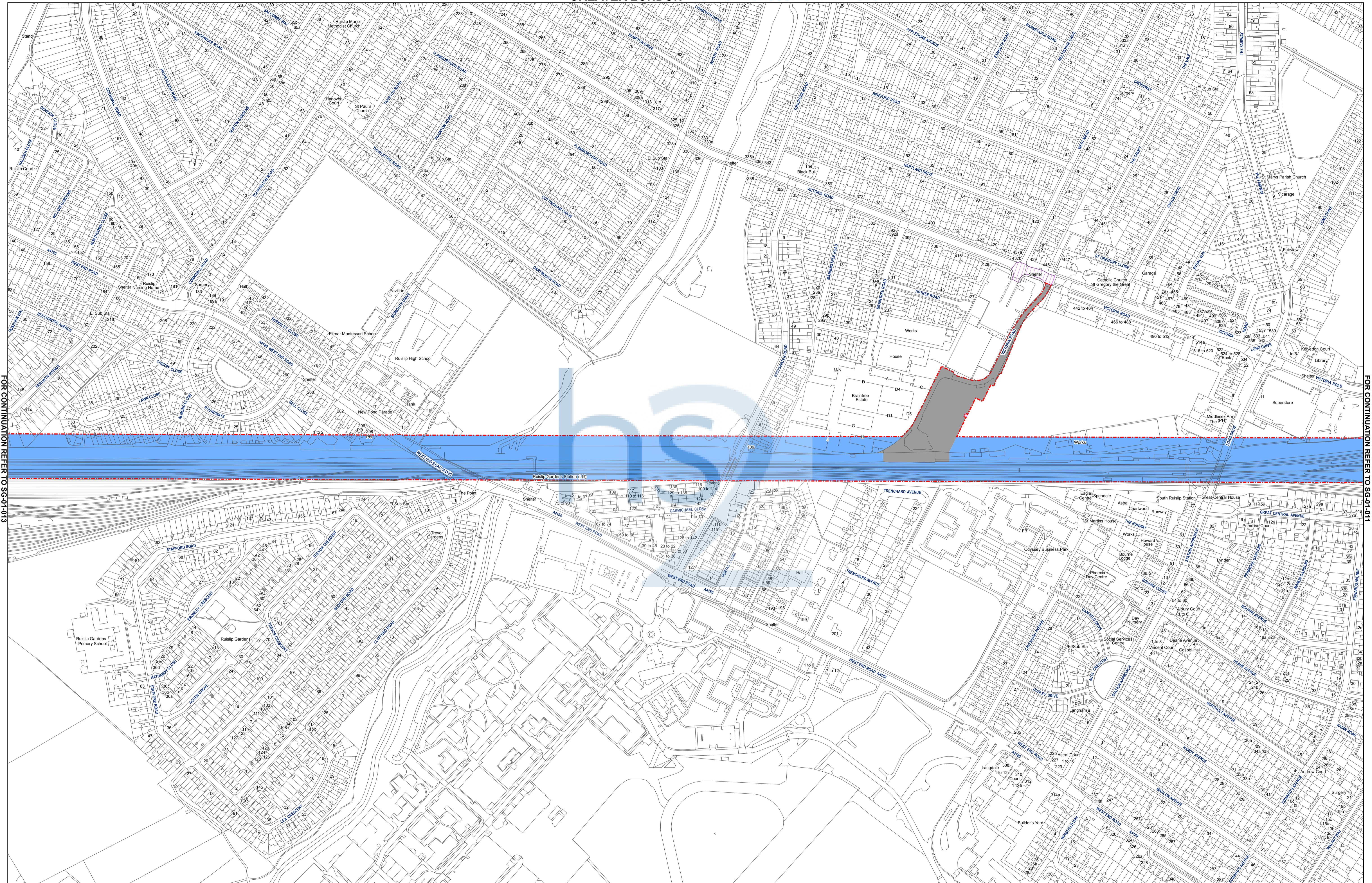


Date: 15/08/16

Doc Number: LWM-HS2-PL-MAP-000-000016-P02



GREATER LONDON LONDON BOROUGH OF HILLINGDON



FOR CONTINUATION REFER TO SG-01-013

FOR CONTINUATION REFER TO SG-01-011

Legend

- Limits of Land Subject to Safeguarding Direction
- Safeguarded Area: Sub-surface
- Extended Homeowner Protection Zone 2
- Safeguarded Area: Surface
- Extended Homeowner Protection Zone 1
- District/Borough boundary

Map Number: SG-01-012  
 Map Name: High Speed Two Phase One Safeguarding Directions  
 Date of Issue: AUGUST 2016

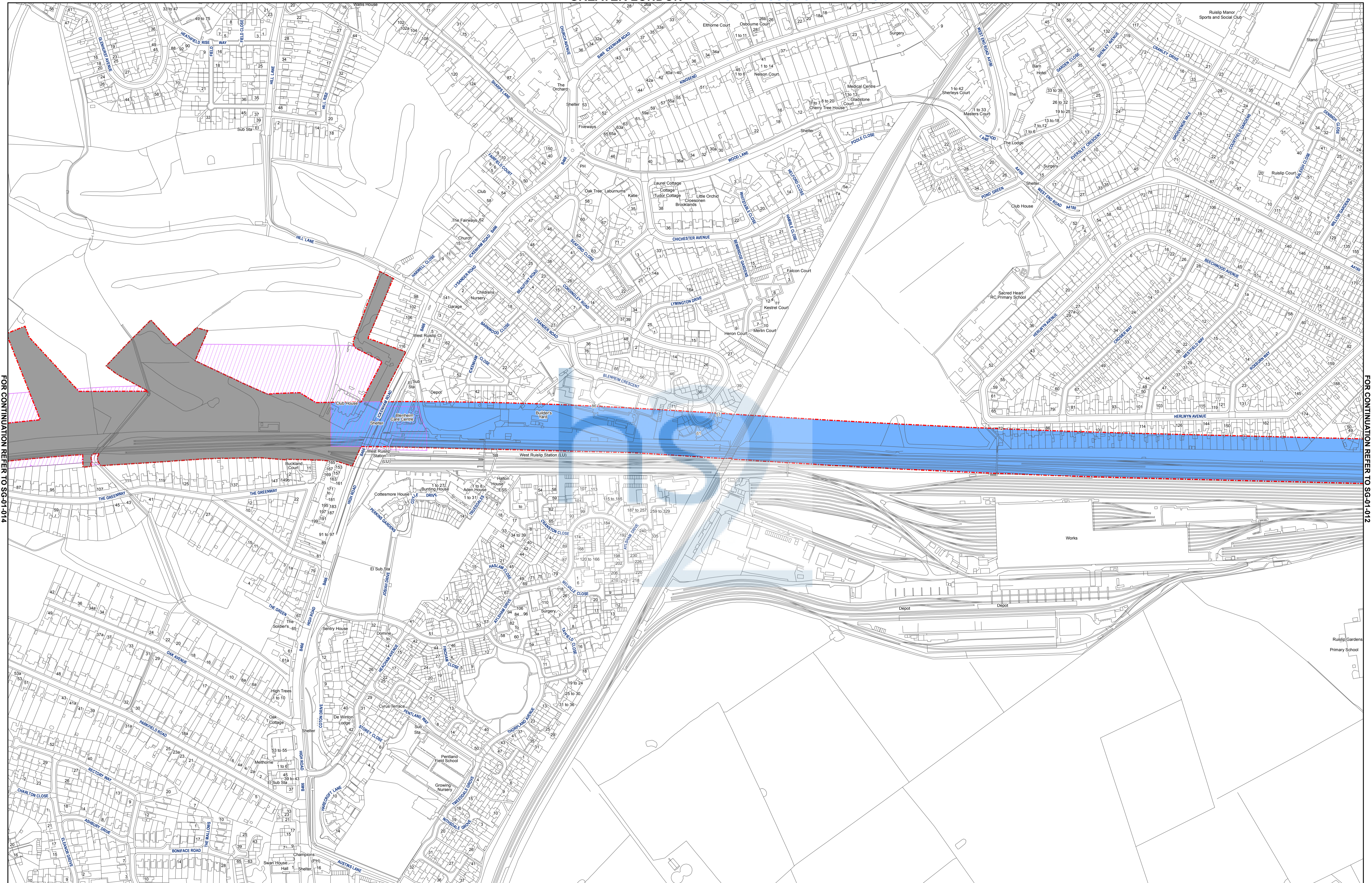
**hs2**

HS2 Ltd accept no responsibility for any circumstances, which arise from the reproduction of this map after alteration, amendment or abbreviation of it is issued in part or issued incomplete in any way.

Scale at A1: 1:2,500  
 Scale at A3: 1:5,000

© Crown copyright and database rights 2016.  
 Ordnance Survey Licence Number 100049190.

Doc Number: LWM-HS2-PL-MAP-000-000017-P02 Date: 15/08/16



FOR CONTINUATION REFER TO SG-01-014

FOR CONTINUATION REFER TO SG-01-012

**Legend**

- Limits of Land Subject to Safeguarding Direction
- Safeguarded Area: Sub-surface
- Extended Homeowner Protection Zone 2
- Safeguarded Area: Surface
- Extended Homeowner Protection Zone 1
- District/Borough boundary

Map Number	SG-01-013
Map Name	High Speed Two Phase One Safeguarding Directions
Date of Issue	AUGUST 2016

Registered in England. Registration number 3079388.  
Registered office: One Canada Square, London E14 0AA.  
© Crown copyright and database rights 2016.  
Ordnance Survey Licence Number 100049190.

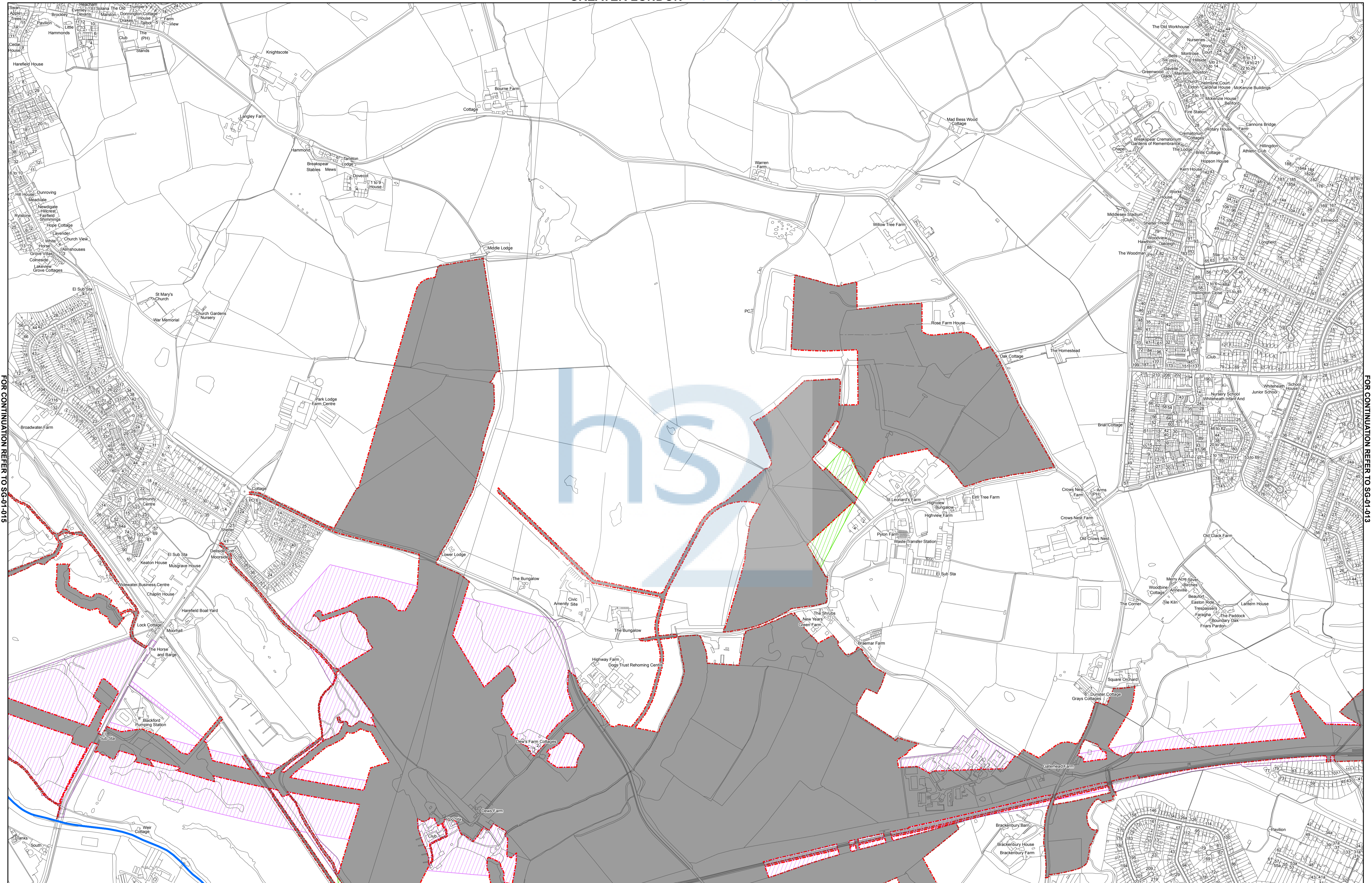
HS2 Ltd accept no responsibility for any circumstances, which arise from the reproduction of this map after alteration, amendment or abbreviation or if it is issued in part or issued incomplete in any way.

Scale at A1: 1:2,500  
Scale at A3: 1:5,000

Doc Number: LWM-HS2-PL-MAP-000-000018-P02

Date: 15/08/16





FOR CONTINUATION REFER TO SG-01-015

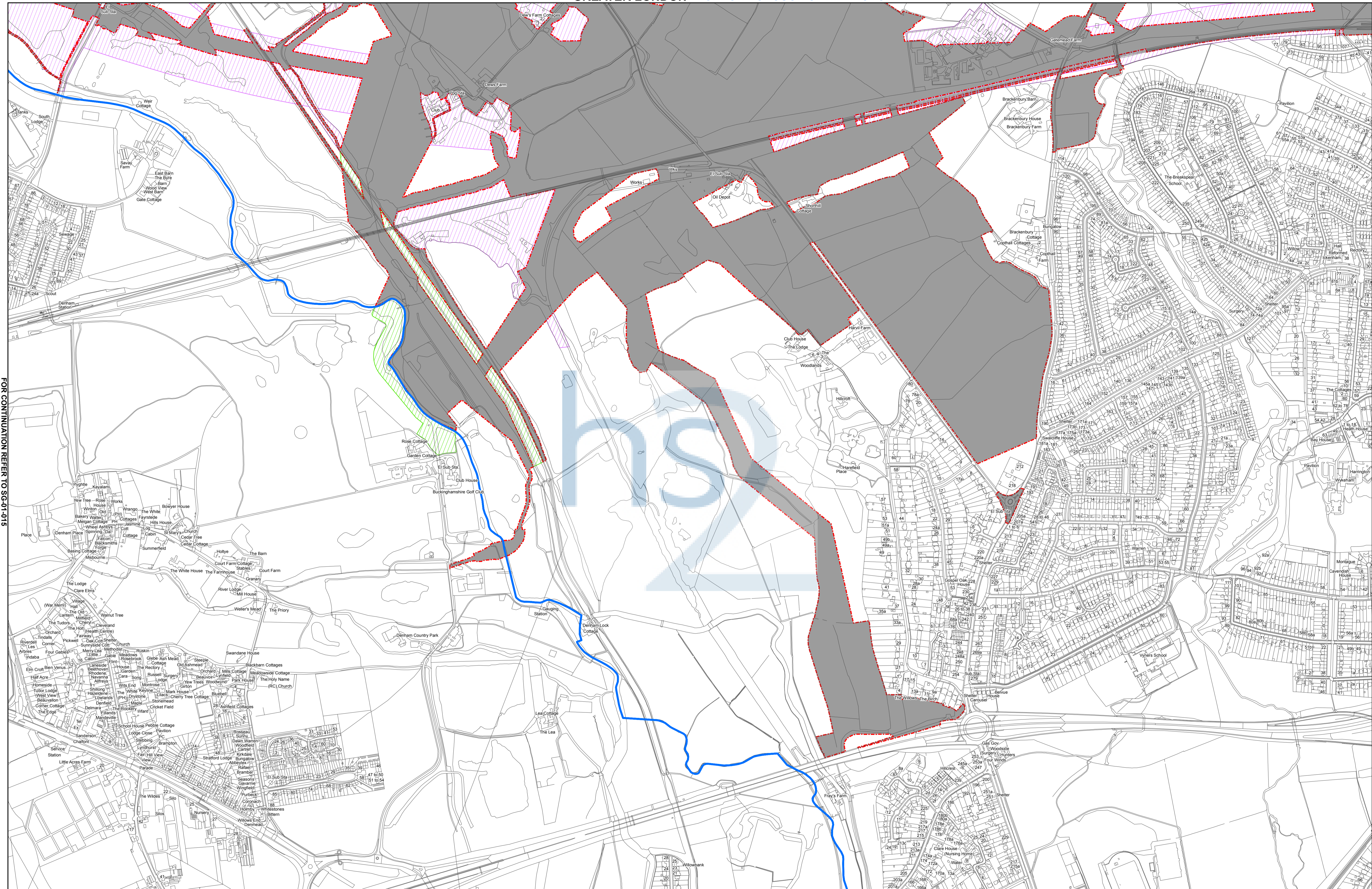
FOR CONTINUATION REFER TO SG-01-013

FOR CONTINUATION REFER TO SG-01-014-L1

**Legend**

- Limits of Land Subject to Safeguarding Direction
- Safeguarded Area: Sub-surface
- Extended Homeowner Protection Zone 2
- Safeguarded Area: Surface
- Extended Homeowner Protection Zone 1
- District/Borough boundary

<small>Map Number</small>	SG-01-014	<p style="font-size: 8px; margin: 0;">HS2 Ltd accept no responsibility for any circumstances, which arise from the reproduction of this map after alteration, amendment or abbreviation or if it is issued in part or issued incomplete in any way.</p> <p style="font-size: 8px; margin: 0;">Registered in England, Registration number 2071986. Registered office: One Canada Square, London E14 0AA.</p> <p style="font-size: 8px; margin: 0;">© Crown copyright and database rights 2016. Ordnance Survey Licence Number 100049190.</p> <p style="font-size: 8px; margin: 0;">Doc Number: LWM-HS2-PL-MAP-000-000019-P02</p>
<small>Map Name</small>	High Speed Two Phase One Safeguarding Directions	
<small>Date of Issue</small>	AUGUST 2016	
		<p style="font-size: 8px; margin: 0;">Scale at A1: 1:5,000 Scale at A3: 1:10,000</p> <p style="font-size: 8px; margin: 0;">Date: 15/08/16</p>



FOR CONTINUATION REFER TO SG-01-015

FOR CONTINUATION REFER TO SG-01-013

BUCKINGHAMSHIRE SOUTH BUCKINGHAMSHIRE DISTRICT


Legend

- Limits of Land Subject to Safeguarding Direction
- Safeguarded Area: Surface
- Safeguarded Area: Sub-surface
- Extended Homeowner Protection Zone 2
- Extended Homeowner Protection Zone 1
- District/Borough boundary

Map Number  
**SG-01-014-L1**

Map Name  
**High Speed Two Phase One Safeguarding Directions**

Date of Issue  
**AUGUST 2016**



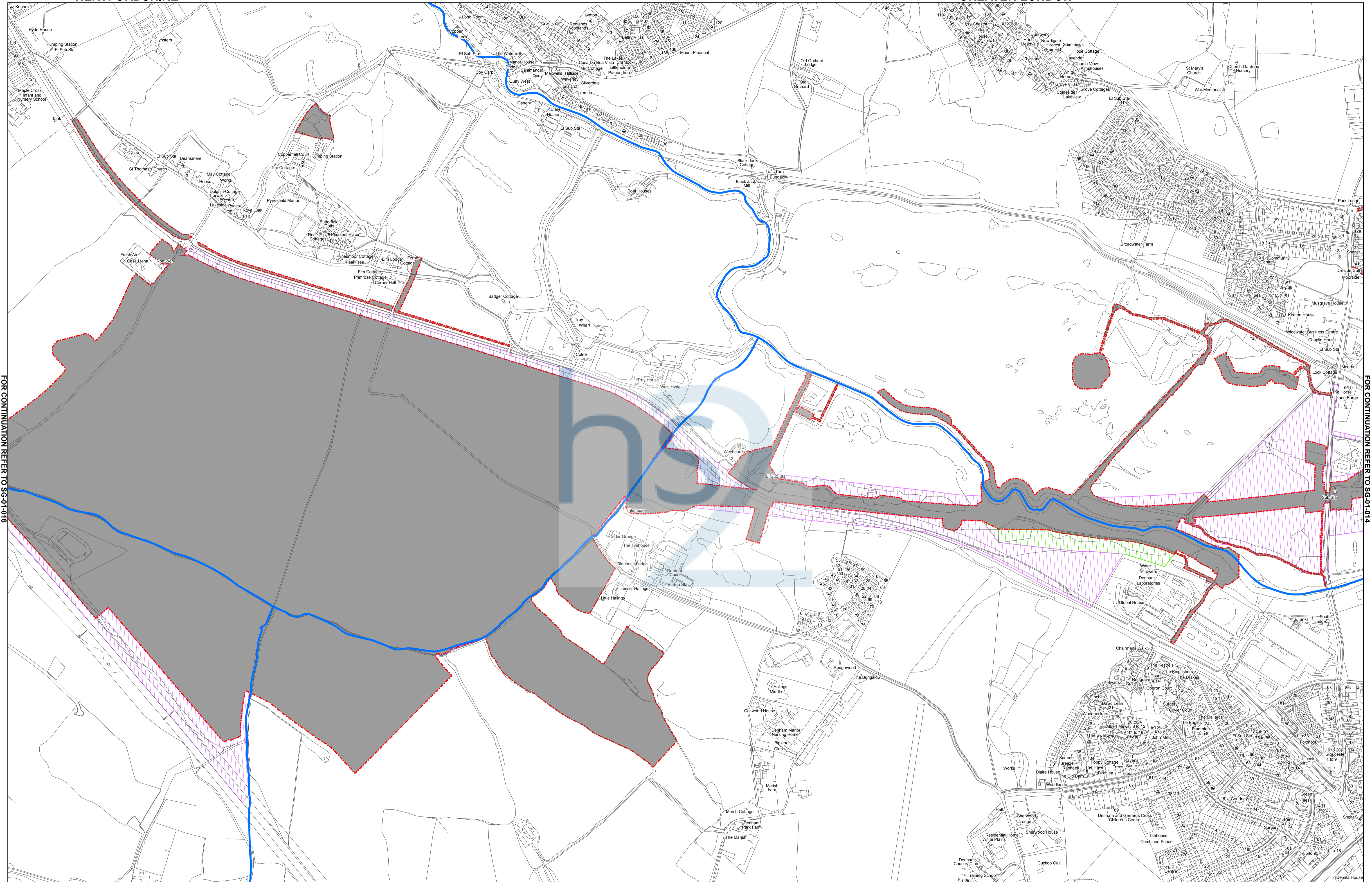
HS2 Ltd accept no responsibility for any circumstances, which arise from the reproduction of this map after alteration, amendment or abbreviation or if it is issued in part or issued incomplete in any way.

Scale at A1: 1:5,000  
Scale at A3: 1:10,000

© Crown copyright and database rights 2016.  
Ordnance Survey Licence Number 100049190.

Doc Number: LWM-HS2-PL-MAP-000-00020-P02

Date: 15/08/16



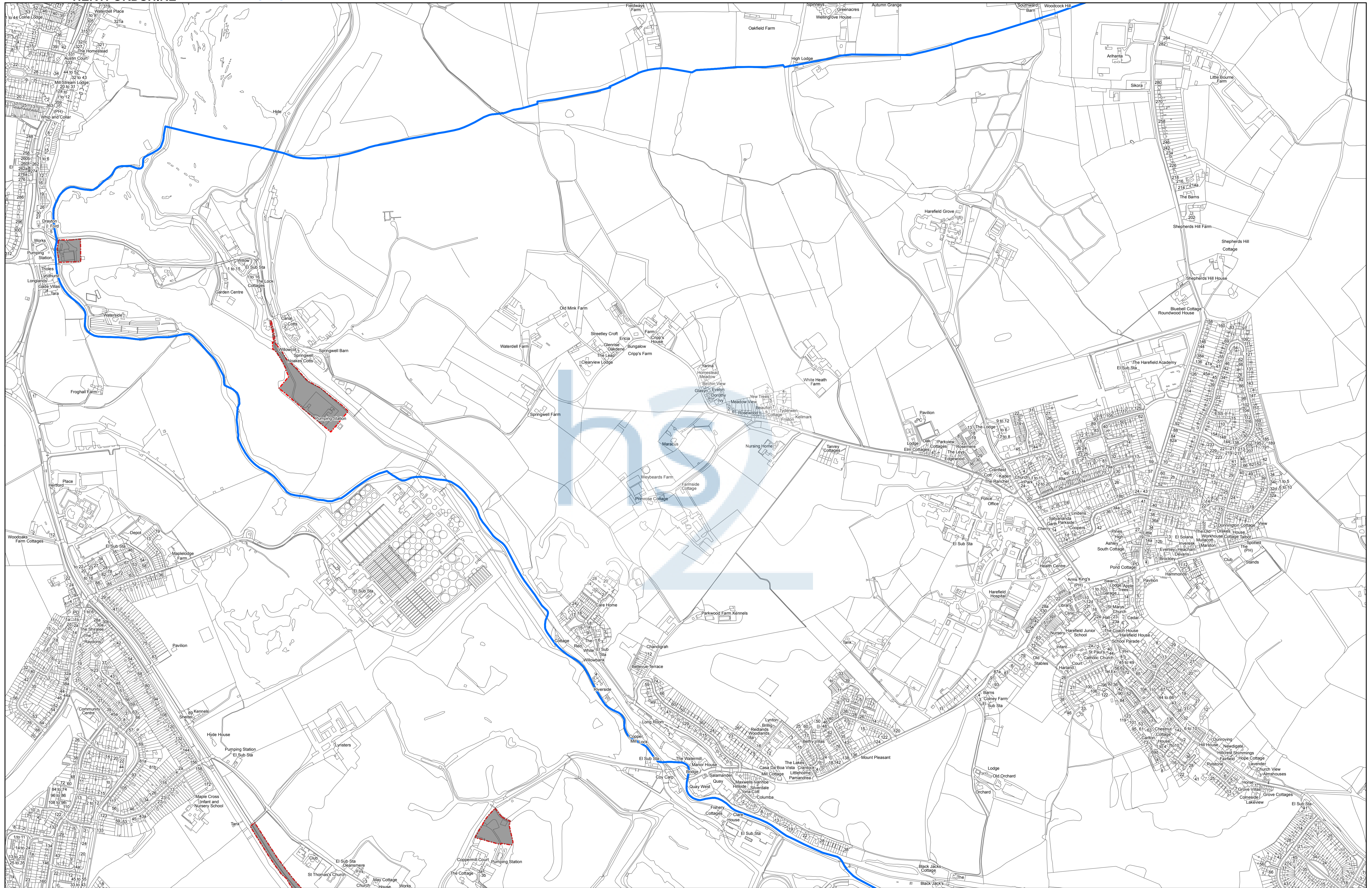
FOR CONTINUATION REFER TO SG-01-016

FOR CONTINUATION REFER TO SG-01-014

Legend

- Limits of Land Subject to Safeguarding Direction
- Safeguarded Area: Sub-surface
- Extended Homeowner Protection Zone 2
- Safeguarded Area: Surface
- Extended Homeowner Protection Zone 1
- District/Borough boundary

<small>Map Number</small>	SG-01-015		<small>HS2 Ltd accept no responsibility for any circumstances, which arise from the reproduction of this map after alteration, amendment or abbreviation or if it is issued in part or issued incomplete in any way.</small>
<small>Map Name</small>	High Speed Two Phase One Safeguarding Directions		
<small>Date of Issue</small>	AUGUST 2016	<small>Scale at A1: 1:5,000 Scale at A3: 1:10,000</small>	<small>© Crown copyright and database rights 2016. Ordnance Survey Licence Number 100049190.</small>
		<small>Doc Number: LWM-HS2-PL-MAP-000-000021-P02</small>	<small>Date: 15/08/16</small>



FOR CONTINUATION REFER TO SG-01-015

**GREATER LONDON LONDON BOROUGH OF HILLINGDON**

**Legend**

- Limits of Land Subject to Safeguarding Direction
- Safeguarded Area: Sub-surface
- Extended Homeowner Protection Zone 2
- Safeguarded Area: Surface
- Extended Homeowner Protection Zone 1
- District/Borough boundary

Map Number  
**SG-01-015-R1**

Map Name  
**High Speed Two  
Phase One  
Safeguarding Directions**

Date of Issue  
**AUGUST 2016**

HS2 Ltd accept no responsibility for any circumstances, which arise from the reproduction of this map after alteration, amendment or abbreviation or if it is issued in part or issued incomplete in any way.

Registered in England. Registration number 0871988.  
Registered office: One Canada Square, London E14 0AA.

Scale at A1: 1:5,000  
Scale at A3: 1:10,000

© Crown copyright and database rights 2016.  
Ordnance Survey Licence Number 100049190.

Doc Number: PH1-HS2-PL-MAP-000-000002

Date: 15/08/16