

# **NOTICE OF ORDER**

## **HIGHWAYS ACT 1980 SECTION 119 & WILDLIFE AND COUNTRYSIDE ACT 1981 SECTION 53**

### **East Riding Of Yorkshire Council (Bugthorpe Footpath No. 1) Public Path Diversion and Definitive Map and Statement Modification Order 2017**

Notice is hereby given that the above referenced Order has been submitted to the Secretary of State for Environment, Food and Rural Affairs for determination. An Inspector will be appointed by the Secretary of State to determine the Order.

The **start date** for the above Order is **26 June 2018**.

Consideration of the Order will take the form of exchanges of statements of case and comments on statements of case.

The effect of the Order, if confirmed without modification will be to divert the full width of a section of Bugthorpe Footpath No. 1 commencing at Grid Reference SE 7625 5834 leading north-north-westerly for some 400 metres to Grid Reference SE 7615 5872 to a line some 604 metres in length commencing at Grid Reference SE 7625 5834 and leading westerly for some 102 metres then north-north-westerly for some 390 metres then east-north-easterly for some 112 metres to Grid Reference SE 7615 5872, as shown on the Order Map.

Any queries relating to this Order should be referred to Clive Richards at The Planning Inspectorate, Rights of Way Section, Room 3/G Hawk Wing, Temple Quay House, 2 The Square, Temple Quay, Bristol, BS1 6PN. Telephone: 0303 4445502. Email: [clive.richards@pins.gsi.gov.uk](mailto:clive.richards@pins.gsi.gov.uk) Please quote reference number ROW/3197782 on all correspondence.

Any person wishing to view the statements of case and other documents relating to this Order may do so by appointment at the Beverley Customer Service Centre, Cross Street, Beverley HU17 9BA and also at the Pocklington Customer Service Centre, Pocela Centre, Station Square, Pocklington, YO42 2QU during normal office hours. Council contact: Debbie Wesselby, tel: 01482 393157

### **Timetable for sending in statements of case and comments**

#### **Within 2 weeks of the start date [by 10 July 2018]**

The Order Making Authority must ensure their statement of case is received by the Secretary of State. As soon as possible after the deadline, the Secretary of State will send a copy (excluding copies of any supporting documents - these will be available to view at the Authority's offices) to

everyone who has made an objection or representation, the applicant and any other person who has written to us in respect of the Order.

**Within 8 weeks of the start date [by 21 August 2018]**

Everyone who has made an objection or representation or any other written representation must ensure their statement of case is received by the Secretary of State. As soon as possible after the deadline, the Secretary of State will send full copies to the Authority. Copies (excluding copies of any supporting documents - these will be available to view at the Authority's offices) will also be sent to the applicant, every person who has made an objection or representation and any other person who has written to us in respect of the Order.

Within the same period the applicant (if applicable) must ensure their statement of case is received by the Secretary of State. As soon as possible after the deadline, Secretary of State will send a full copy to the Authority. Copies (excluding copies of any supporting documents - these will be available to view at the Authority's offices) will also be sent to everyone who has made an objection or representation and any other person who has written to us in respect of the Order.

**Within 14 weeks of the start date [by 02 October 2018]**

Everyone who has made an objection or representation, the Authority, the applicant (if applicable) and anyone who has written to us in respect of the Order must ensure that their comments on any or every other statement of case is received by the Secretary of State. As soon as possible after the deadline, the Secretary of State will send copies of these comments to everyone else.

Any other person wishing to make representations in writing to the Secretary of State in respect of the above Order(s) must do so in line with the timetable set out above.

In fairness to the other parties everyone should keep to the timetable to ensure that statements of case and comments are received on time. Late documents will be returned.

We cannot accept any libellous, racist or abusive comments. Any documents containing such comments will be returned.

Notice of order for w/r

DATED this 21<sup>st</sup> day of April 2017

**PUBLIC PATH DIVERSION AND  
DEFINITIVE MAP AND STATEMENT  
MODIFICATION ORDER**

**HIGHWAYS ACT 1980  
WILDLIFE AND COUNTRYSIDE ACT 1981**

**THE EAST RIDING OF YORKSHIRE COUNCIL**

**THE EAST RIDING OF YORKSHIRE COUNCIL  
(BUGTHORPE FOOTPATH NO. 1)  
PUBLIC PATH DIVERSION AND DEFINITIVE  
MAP AND STATEMENT MODIFICATION ORDER 2017**

Ref: DW/76101

PUBLIC PATH DIVERSION AND  
DEFINITIVE MAP AND STATEMENT  
MODIFICATION ORDER

HIGHWAYS ACT 1980  
WILDLIFE AND COUNTRYSIDE ACT 1981

THE EAST RIDING OF YORKSHIRE COUNCIL

THE EAST RIDING OF YORKSHIRE COUNCIL  
(BUGTHORPE FOOTPATH NO. 1)  
PUBLIC PATH DIVERSION AND DEFINITIVE  
MAP AND STATEMENT MODIFICATION ORDER 2017

This Order is made by The East Riding of Yorkshire Council ("the Authority") under section 119 of the Highways Act 1980 ("the 1980 Act") because it appears to the Authority that in the interests of the owners of the land crossed by the footpath described in paragraph 1 of this Order it is expedient that the line of the way should be diverted.

This Order is also made under section 53A(2) of the Wildlife and Countryside Act 1981 ("the 1981 Act") because it appears to the Authority that the Humberside County Council Borough of East Yorkshire Definitive Map and Statement of Public Rights of Way require modification in consequence of the occurrence of an event specified in section 53(3)(a)(i) of the 1981 Act, namely, a highway shown or required to be shown in the map and statement has been authorised (by this Order) to be diverted.

Bugthorpe and Kirby Underdale Parish Council have been consulted and have consented to the making of the Order as required by section 120(2) of the 1980 Act.

**BY THIS ORDER:**

1. The public right of way over the land situated at Bugthorpe in the East Riding of Yorkshire and shown by a bold continuous line on the map contained in this Order and described in **Part 1 of the Schedule** to this Order shall be stopped up after seven (7) days from the date of confirmation of this Order and thereupon

The Humberside County Council Borough of East Yorkshire Definitive Map shall be modified by deleting from it that public right of way.

2. There shall at the end of seven (7) days from the date of confirmation of this Order be a public footpath over the land situate at Bugthorpe described in Part 2 of the Schedule and shown by a bold broken line on the Map contained in this Order and thereupon The Humberside County Council Borough of East Yorkshire Definitive Map shall be modified by adding that way to it.
3. The Humberside County Council Borough of East Yorkshire Definitive Statement shall be modified as described in Part 3 of the Schedule to this Order.
4. For the purposes of this Order the relevant date is the date upon which the Order comes into effect.

## SCHEDULE

### PART 1

#### DESCRIPTION OF SITE OF EXISTING PATH OR WAY

To extinguish the full width of a section of Bugthorpe Footpath No. 1 commencing at Grid Reference SE 7625 5834 (Point A on the Map) leading north-north-westerly for some 400 metres to Grid Reference SE 7615 5872 (Point B on the Map).

### PART 2

#### DESCRIPTION OF SITE OF NEW PATH OR WAY

To create a new section of footpath some 604 metres in length commencing at Grid Reference SE 7625 5834 (Point A on the Map) and leading westerly for some 102 metres then north-north-westerly for some 390 metres then east-north-easterly for some 112 metres to Grid Reference SE 7615 5872 (Point B on the Map).

**Width of new path or way**

2 metres with a centre line of 2 metres from the centre of the hedge

**Limitations and Conditions of use of new path or way**

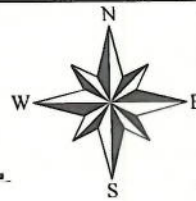
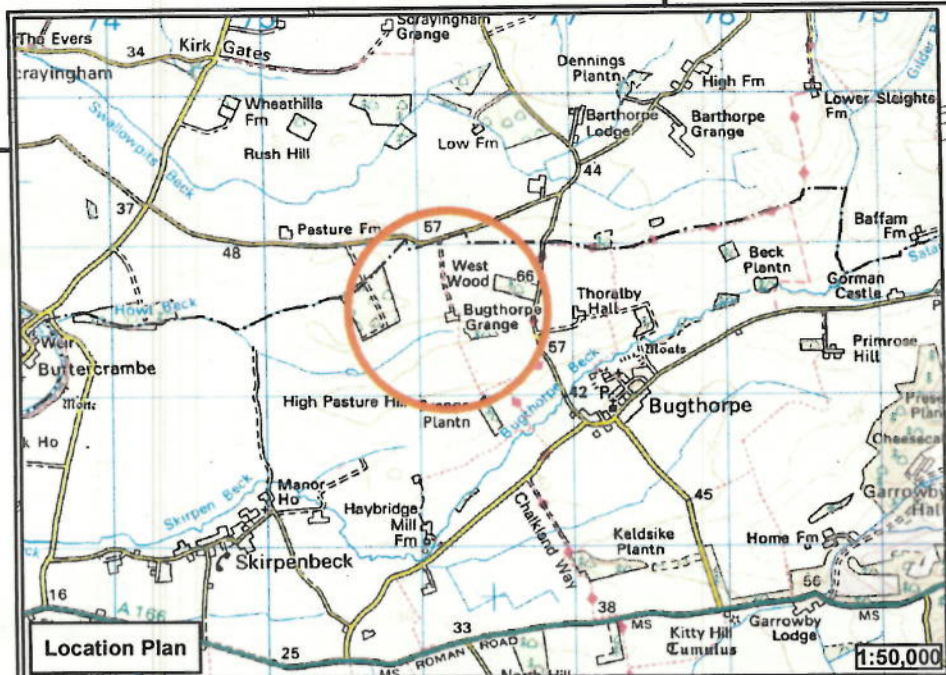
None

476000

476250

459000

459000



Bleaberry Lane

Bugthorpe Footpath No.1

MAP NOT TO ORIGINAL SCALE

Wether Hill

458750

458750



EAST RIDING OF YORKSHIRE COUNCIL

B

458500

458500



EAST RIDING OF YORKSHIRE COUNCIL

Bugthorpe Grange



EAST RIDING OF YORKSHIRE COUNCIL

Sheep Dip

Bugthorpe Grange

Spring

458250

458250

**Legend**

- Footpath to be Created A-B
- Footpath to be Stopped Up A-B
- Public Footpath

Property and Commercial Law Manager



EAST RIDING OF YORKSHIRE COUNCIL

A


Bugthorpe Footpath No.1



EAST RIDING OF YORKSHIRE COUNCIL

This map is reproduced from Ordnance Survey material with the permission of Ordnance Survey on behalf of Her Majesty's Stationery Office Crown Copyright 2017. Unauthorised reproduction infringes Crown copyright and may lead to prosecution proceedings. © Crown Copyright and database right 2017. Ordnance Survey 100023383. East Riding of Yorkshire Council.

DO NOT SCALE



Public Path Diversion and Modification Order 2017

ORIGINAL SCALE 1:2,500 @ A3 DATE Apr 2017

PER/DM/BUGT/5756/Drg02

You are not permitted to copy, sub-license, distribute or sell any of this data to third parties in any form.

476250

PART 3

MODIFICATION OF DEFINITIVE STATEMENT  
 VARIATION OF PARTICULARS OF PATH OR WAY

DELETIONS

And in respect of the Parish of Bugthorpe the following statement shall be deleted:-

Map No.	Right of Way No.	Type	Description of Path	Width	Remarks
SE 75 NE	1	F.P.	Commences on Stephenwath Lane and leads south-west across Plain Closes to the north-east corner of Grange Plantation and then leads northwards via Bugthorpe Grange to the county boundary near Grange Hill.		



### ADDITIONS

And in respect of the Parish of Bugthorpe the following statement shall be added:-

Map No.	Right of Way No.	Type	Description of Path	Width	Remarks
SE75NE	1	Fp	<p>Commences on Stephenwath Lane and leads south-west across Plain Closes to the north-eastern corner of Grange Plantation then leads northerly towards Bugthorpe Grange</p> <p>*2.0m with a centre line of 2.0m from the centre of the hedge</p> <p>turns westerly for some 102m then north-north-westerly for some 390m then east-north-easterly for some 112m* then continues northerly for some 285m along the access track to join Bleaberry Lane.</p>	<p>*2.0m with a centre line of 2.0m from the centre of the hedge</p>	

GIVEN under the COMMON SEAL of The East Riding of Yorkshire Council this 21<sup>st</sup>  
day of April 2017

THE COMMON SEAL of The )  
East Riding of Yorkshire Council )  
was affixed in the presence of:- )



*RBW*

Property and Commercial  
Law Manager