



Order Decision

Site visit made on 23 January 2018

by **Martin Elliott BSc FIPROW**

an Inspector appointed by the Secretary of State for Environment, Food and Rural Affairs

Decision date: 29 June 2018

Order Ref: ROW/3179816M

- This Order is made under Section 53(2)(b) of the Wildlife and Countryside Act 1981 (the 1981 Act) and is known as the Hertfordshire County Council (Barley 15 & 18) Modification Order 2017.
- The Order was sealed on 17 February 2017 and proposes to modify the Definitive Map and Statement for the area by adding a restricted byway (18), deleting a section of existing Barley footpath 15 and adding in its place a section of footpath as shown in the Order plan and described in the Order Schedule.
- In accordance with Paragraph 8(2) of Schedule 15 to the 1981 Act notice of the proposal to confirm the Order subject to modifications has been given.

Summary of Decision: The Order is confirmed subject to modifications previously proposed and set out below in the formal decision.

Procedural Matters

1. In my interim decision dated 14 February 2018 I proposed confirmation of the Order subject to the addition of a width for the section of footpath 15 to be added by the Order. No objections were received in response to the notice of the proposed modifications.

Conclusion

2. Bearing in mind the above I conclude that the Order should be confirmed subject to modifications previously proposed.






Formal Decision


3. The Order is confirmed subject to the following modifications:
 - At Part I of the Schedule to the Order in respect of footpath 15 after 'Width:' insert '2.5m'.
 - At Part II of the Schedule to the Order after the word 'Width' insert '2.5m between TL40843777 and TL40863776'.

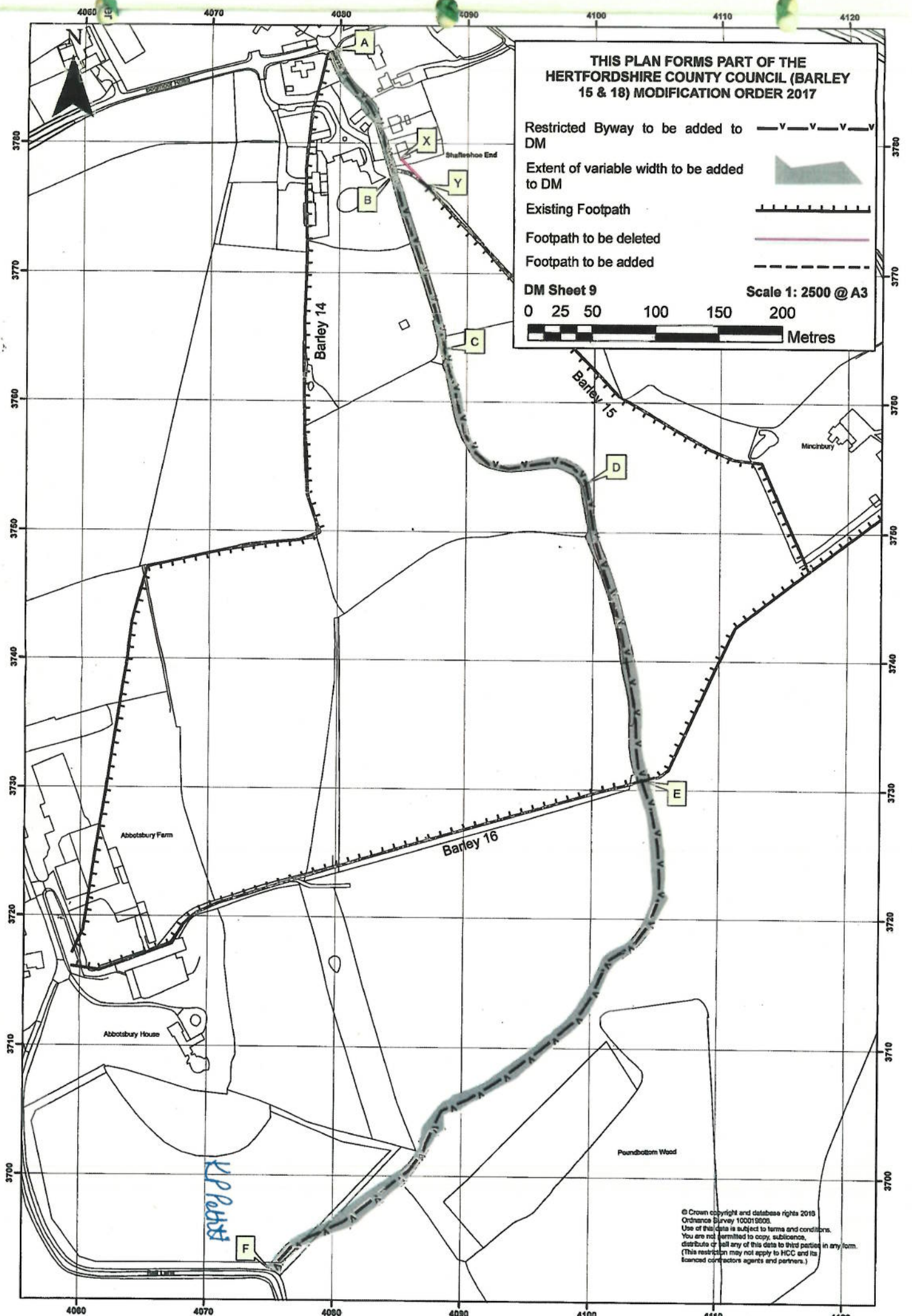
Martin Elliott

Inspector

**THIS PLAN FORMS PART OF THE
HERTFORDSHIRE COUNTY COUNCIL (BARLEY
15 & 18) MODIFICATION ORDER 2017**

- Restricted Byway to be added to DM 
- Extent of variable width to be added to DM 
- Existing Footpath 
- Footpath to be deleted 
- Footpath to be added 

DM Sheet 9 Scale 1: 2500 @ A3
 Metres



© Crown copyright and database rights 2018
Ordnance Survey 100019008.
Use of this data is subject to terms and conditions.
You are not permitted to copy, sub-license,
distribute or sell any of this data to third parties in any form.
(This restriction may not apply to HCC and its
licensed contractors agents and partners.)