

# NOTICE OF ORDER

## HIGHWAYS ACT 1980 SECTION 119

Vale of White Horse District Council  
Public Footpath Shrivensham No 6 (Galleyherns Farm) Public Path Diversion Order 2017

Notice is hereby given that the above referenced Order has been submitted to the Secretary of State for Environment, Food and Rural Affairs for determination. An Inspector will be appointed by the Secretary of State to determine the Order.

The **start date** for the above Order is 3 April 2018

Consideration of the Order will take the form of exchanges of statements of case and comments on statements of case.

The effect of the Order, if confirmed without modifications, will be to divert the public footpath commencing at Grid Reference 2646 8887 (Point A) and running in a generally easterly direction for a distance of approximately 368 metres to Grid Reference 2683 8887 (Point B) then running in an east north easterly direction for a distance of approximately 47 metres to Grid Reference 2687 8889 (Point C) and then running in an easterly direction for a distance of approximately 42 metres to 2691 8890 (Point D) onto an alignment commencing at Grid Reference 2646 8887 (Point A) and running in an east north easterly direction for a distance of approximately 330 metres to Grid Reference 2677 8899 (Point E) then running in a generally south easterly direction for a distance of approximately 170 metres to Grid Reference 2691 8890 (Point D) as shown on the Order Map.

### SCHEDULE

#### PART 1

Description of site of existing footpath path (A - B - C - D as indicated on the map)

Path to be extinguished

The whole width of that part of Public Footpath Shrivensham No 6 commencing at Grid Reference 2646 8887 (Point A) and running in a generally easterly direction for a distance of approximately 368 metres to Grid Reference 2683 8887 (Point B) then running in an east north easterly direction for a distance of approximately 47 metres to Grid reference 2687 8889 (Point C) and then running in an easterly direction for a distance of approximately 42 metres to 2691 8890 (Point D).

#### PART 2

Description of site of alternative footpath (A - E - D as indicated on the map)

Path to be created

Public Footpath, 2 metres wide commencing at Grid Reference 2646 8887 (Point A) and running in an east north easterly direction for a distance of approximately 330 metres to Grid Reference 2677 8899 (Point E) then running in a generally south easterly direction for a distance of approximately 170 metres to Grid Reference 2691 8890 (Point D).

Any queries relating to this Order should be referred to Jean McEntee at The Planning Inspectorate, Rights of Way Section, Room 3/G Hawk Wing, Temple Quay House, 2 The Square, Temple Quay, Bristol, BS1 6PN. Telephone: 0303 444 5437. Email: [jean.mcentee@pins.gsi.gov.uk](mailto:jean.mcentee@pins.gsi.gov.uk) Please quote reference number ROW/3194381 on all correspondence.

Any person wishing to view the statements of case and other documents relating to this Order may do so by appointment at Vale of White Horse District Council, 135 Eastern Avenue, Milton Park, Milton, Abingdon OX14 4SB during normal office hours. Please contact Nicola Meurer, Democratic Services Officer. Telephone: 01235 422523 .

### **Timetable for sending in statements of case and comments**

#### **Within 2 weeks of the start date [by 17 April 2018]**

The Order Making Authority must ensure their statement of case is received by the Secretary of State. As soon as possible after the deadline, the Secretary of State will send a copy (excluding copies of any supporting documents - these will be available to view at the Authority's offices) to everyone who has made an objection or representation, the applicant and any other person who has written to us in respect of the Order.

#### **Within 8 weeks of the start date [by 29 May 2018]**

Everyone who has made an objection or representation or any other written representation must ensure their statement of case is received by the Secretary of State. As soon as possible after the deadline, the Secretary of State will send full copies to the Authority. Copies (excluding copies of any supporting documents - these will be available to view at the Authority's offices) will also be sent to the applicant, every person who has made an objection or representation and any other person who has written to us in respect of the Order.

Within the same period the applicant (if applicable) must ensure their statement of case is received by the Secretary of State. As soon as possible after the deadline, Secretary of State will send a full copy to the Authority. Copies will also be sent to everyone who has made an objection or representation and any other person who has written to us in respect of the Order (excluding copies of any supporting documents - these will be available to view at the Authority's offices).

#### **Within 14 weeks of the start date [by 10 July 2018]**

Everyone who has made an objection or representation, the Authority, the applicant (if applicable) and anyone who has written to us in respect of the Order must ensure that their comments on any or every other statement of case is received by the Secretary of State. As soon as possible after the deadline, the Secretary of State will send copies of these comments to everyone else.

Any other person wishing to make representations in writing to the Secretary of State in respect of the above Order must do so in line with the timetable set out above.

**In fairness to the other parties everyone should keep to the timetable to ensure that statements of case and comments are received on time. Late documents will be returned.**

We cannot accept any libellous, racist or abusive comments. Any documents containing such comments will be returned.

**HIGHWAYS ACT 1980, SECTION 119  
PUBLIC PATH DIVERSION ORDER**

**THE VALE OF WHITE HORSE DISTRICT COUNCIL  
PUBLIC FOOTPATH SHRIVENHAM No 6 (GALLEYHERNS FARM)  
PUBLIC PATH DIVERSION ORDER 2017**

**HIGHWAYS ACT 1980, SECTION 119  
PUBLIC PATH DIVERSION ORDER**

**Vale of White Horse District Council  
Public Footpath, Shrivenham No 6 (Galleyherns Farm)  
Public Path Diversion Order 2017**

This Order is made by Vale of White Horse District Council ("The Authority") under section 119 of the Highways Act 1980 because it appears to the authority that in the interests of the land owners it is expedient that the line of the footpath should be diverted.

Compton Beauchamp Estate Ltd of Upper Farm, Woolstone, Faringdon, Oxon SN7 7QL has agreed to defray any compensation which becomes payable in consequence of the coming into force of this Order and any expenses which are incurred in bringing the new site of the path into a fit condition for use by the public.

**BY THIS ORDER:**

1. The public right of way over land situated at Galleyherns Farm, Old Wharf Road, Longcot, Oxon and shown by a continuous black line on the map attached to this Order and described in Part 1 of the Schedule to this Order shall be extinguished as provided below.
2. There shall be created to the satisfaction of Oxfordshire County Council a public footpath over the land situated at Galleyherns Farm, Old Wharf Road, Longcot, Oxon as described in Part 2 of the Schedule and shown by a broken black line on the map attached to this Order.
3. The diversion of the footpath shall have effect on the date on which Oxfordshire County Council certify that the terms of article 2 have been complied with.
4. This Order shall be known as the Vale of White Horse District Council, Public Footpath, Shrivenham No 6 (Galleyherns Farm) Public Path Diversion Order 2017.

**SCHEDULE**

**PART 1**

Description of site of existing footpath path (A – B – C - D as indicated on the map)  
Path to be extinguished

The whole width of that part of Public Footpath, Shrivenham No 6 commencing at Grid Reference 2646 8887 (Point A) and running in a generally easterly direction for a distance of approximately 368 metres to Grid Reference 2683 8887 (Point B) then running in an east north easterly direction for a distance of approximately 47 metres to Grid reference 2687 8889 (Point C) and then running in an easterly direction for a distance of approximately 42 meters to 2691 8890 (Point D).

**PART 2**

Description of site of alternative footpath (A – E – D as indicated on the map)  
Path to be created

Public Footpath, 2 metres wide commencing at Grid Reference 2646 8887 (Point A) and running in an east north easterly direction for a distance of approximately 330 metres to Grid Reference 2677 8899 (Point E) then running in a generally south easterly direction for a distance of approximately 170 metres to Grid Reference 2691 8890 (Point D).

**THE COMMON SEAL** of the Vale of

White Horse District Council was  
hereunto affixed this <sup>22<sup>nd</sup></sup>..... day  
of February, 2017


in the presence of:

.....  
*I. Min*

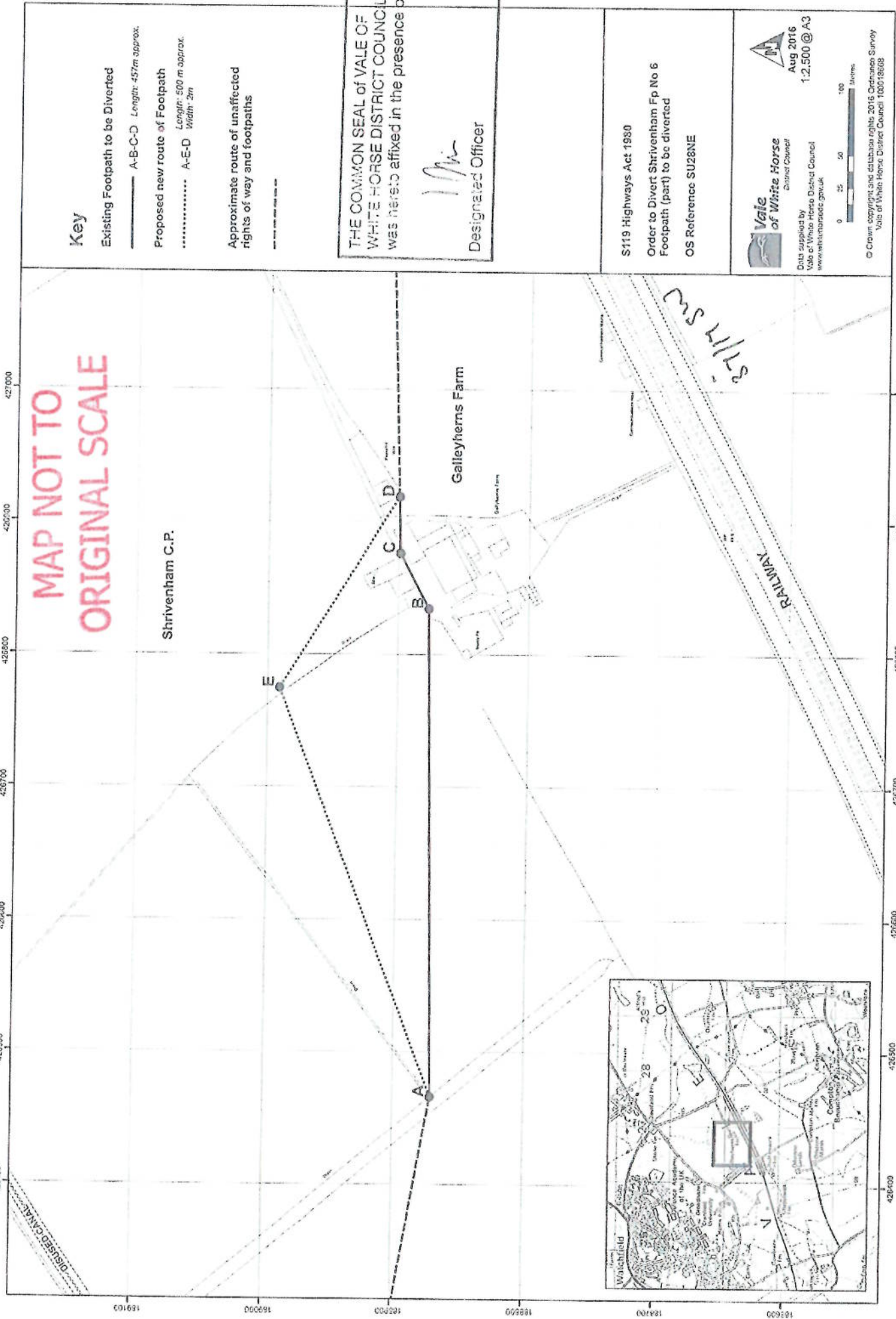
an authorised officer

No. in Seal Register: .....





**MAP NOT TO ORIGINAL SCALE**



**Key**

Existing Footpath to be Diverted

— A-B-C-D Length: 457m approx.

Proposed new route of Footpath

..... A-E-D Length: 500 m approx. Width: 2m

Approximate route of unaffected rights of way and footpaths

--- (Symbol for unaffected rights of way)

THE COMMON SEAL OF VALE OF WHITE HORSE DISTRICT COUNCIL  
 was hereto affixed in the presence of:  
  
 Designated Officer

S119 Highways Act 1980

Order to Divert Shrivenham Fp No 6 Footpath (part) to be diverted

OS Reference SU28NE

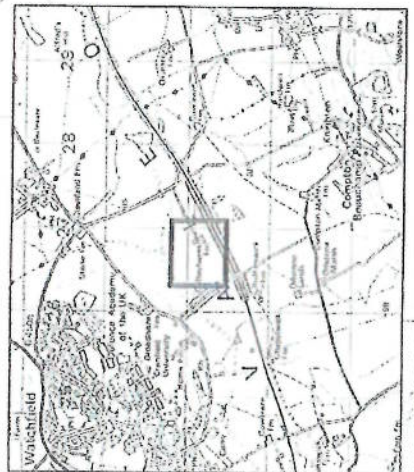


Aug 2016  
 1:2,500 @ A3

Data supplied by  
 Vale of White Horse District Council  
[www.vwhc.gov.uk](http://www.vwhc.gov.uk)



© Crown copyright and database rights 2016 Ordnance Survey  
 Vale of White Horse District Council 100216608



*57m SW*