

# Permit with introductory note

## The Environmental Permitting (England & Wales) Regulations 2016

---

Mr Oliver James Potter, Mrs Susan Joan Potter, Mr Adrian Geoffrey Potter

Westwick Poultry Farm  
Westwick  
Boroughbridge  
York  
North Yorkshire  
YO51 9NH

### **Permit number**

EPR/EP3336DT

# Westwick Poultry Farm

## Permit number EPR/EP3336DT

### Introductory note

#### **This introductory note does not form a part of the notice.**

The main features of the permit are as follows.

Westwick Poultry Farm installation is located in a rural area approximately 2.3km east of Bishop Monkton village in North Yorkshire. The installation comprises of two nearby facilities operated by the same operator:

- pullet rearing facility – national grid reference SE 3542 6642
- free range layer facility - national grid reference SE 3530 6570.

The sites are at an altitude of around 20m situated within the River Ure valley. The surrounding land is used mainly for arable farming although there are some wooded areas, semi-natural grasslands and parkland. There is a watercourse along the southern boundary of the free ranging area as well as a Site of Special Scientific Interest (Bishop Monkton Ings SSSI) adjacent to the western boundary.

The installation is operated by Mr Oliver James Potter, Mrs Susan Joan Potter and Mr Adrian Geoffrey Potter and comprises:

- pullet rearing facility – two poultry houses at Westwick Hall Farm used to rear up to 64,000 pullets on an all in all out basis with approximately three cycles per annum. Day old pullets are reared to approximately 16 weeks and then transferred to egg laying units elsewhere
- free range layer facility - four poultry houses approximately 600m south of Westwick Hall Farm housing up to 64,000 free range egg laying chickens. Birds are housed at point of lay and depopulated at the end of the egg laying cycle done on an all-out all in basis. There will be approximately one cycle per annum. These houses have a series of pop holes on the side bases of the buildings to allow daytime access to ranging areas outside. The range area is fenced with a 20m grass buffer strip established on the south-western boundaries.

All of the poultry houses are ventilated using uncapped high speed ridge mounted extraction fans each with a short chimney with an aviary housing system. The free range birds generate sufficient heat to negate the need for any additional heating. The pullet houses are heated by LPG heaters during the brooding period.

All of the poultry houses are fitted with a manure belt removal system to collect the birds' droppings at least twice a week which is then removed off of site. At depletion, any remaining litter is removed from the site and sold to third parties. Drainage from housing and water from cleaning out is collected in underground dirty water storage tanks. Diverter bungs are used during wash down to prevent contamination of surface water systems and to divert the washwater and any contaminated yard drainage to the dirty water storage tanks. The wash water tanks are built to conform to specifications in SGN EPR6.09 'How to comply with your environmental permit for intensive farming'. Records of tonnages of litter and washwater removal are recorded. Litter is not stored on the site. The sites is then pressure washed, disinfected and dried out prior to the cycle beginning again. All washwaters are contained in sealed underground dirty water tanks and washwater is also exported off site. Rainwater runoff from the poultry houses is collected by guttering and routed to soakaways.

Birds are fed a minimum of three diets during the growing cycle with gradually reducing levels of protein and phosphorous as bird age increases. Feed is delivered from a UKASTA accredited feed mill and blown into bulk feed bins situated adjacent to the houses. From the silos the feed is augered into the houses and distributed to the birds via a pan feeding system.

Fallen stock are removed from the houses daily, the numbers recorded and are securely stored in vermin proof containers awaiting regular collection by a licenced renderer in accordance with the current Animal By-Products Regulations. Records of dates, quantities and destination are held on site. Diesel fuel is stored in SSAFO compliant bunded tanks and LPG tanks are protected from collision damage.

This permit implements the requirements of the European Union Directive on Industrial Emissions.

The status log of the permit sets out the permitting history, including any changes to the permit reference number.

<b>Status log of the permit</b>		
<b>Description</b>	<b>Date</b>	<b>Comments</b>
Application EPR/EP3336DT/A001	Duly made 14/11/2017	Application for an intensive farming pig/poultry installation permit.
Additional information received	20/01/2018	Detailed ammonia modelling (in-combination).
Permit determined EPR/EP3336DT	22/03/2018	Permit issued to Mr Oliver James Potter, Mrs Susan Joan Potter, Mr Adrian Geoffrey Potter.

End of introductory note

# Permit

## The Environmental Permitting (England and Wales) Regulations 2016

### Permit number

**EPR/EP3336DT**

The Environment Agency hereby authorises, under regulation 13 of the Environmental Permitting (England and Wales) Regulations 2016

**Mr Oliver James Potter, Mrs Susan Joan Potter, Mr Adrian Geoffrey Potter** (“the operator”),

whose principal office is

**Potters Farm Production**

**Village Farm**

**Catton**

**Nr.Thirsk**

**North Yorkshire**

**YO7 4SQ**

to operate an installation at

**Westwick Poultry Farm**

**Westwick**

**Boroughbridge**

**York**

**North Yorkshire**

**YO51 9NH**

to the extent authorised by and subject to the conditions of this permit.

Name	Date
J Linton	22/03/2018

Authorised on behalf of the Environment Agency

# Conditions

## 1 Management

### 1.1 General management

1.1.1 The operator shall manage and operate the activities:

- (a) in accordance with a written management system that identifies and minimises risks of pollution, so far as is reasonably practicable, including those risks arising from operations, maintenance, accidents, incidents, non-conformances, closure and those drawn to the attention of the operator as a result of complaints; and
- (b) using sufficient competent persons and resources.

1.1.2 Records demonstrating compliance with condition 1.1.1 shall be maintained.

1.1.3 Any person having duties that are or may be affected by the matters set out in this permit shall have convenient access to a copy of the permit.

### 1.2 Energy efficiency

1.2.1 The operator shall:

- (a) take appropriate measures to ensure that energy is used efficiently in the activities;
- (b) maintain records of fuel and energy consumption used in the activities;

### 1.3 Efficient use of raw materials

1.3.1 The operator shall:

- (a) take appropriate measures to ensure that raw materials and water are used efficiently in the activities; and
- (b) maintain records of raw materials and water used in the activities.

### 1.4 Avoidance, recovery and disposal of wastes produced by the activities

1.4.1 The operator shall take appropriate measures to ensure that the waste hierarchy referred to in Article 4 of the Waste Framework Directive is applied to the generation of waste by the activities and that;

- (a) any waste generated by the activities is treated in accordance with the waste hierarchy referred to in Article 4 of the Waste Framework Directive; and
- (b) where disposal is necessary, this is undertaken in a manner which minimises its impact on the environment.

## 2 Operations

### 2.1 Permitted activities

2.1.1 The only activity (*activities*) authorised by the permit is (*are*) the activity (*activities*) specified in schedule 1 table S1.1 (the “activities”).

### 2.2 The site

2.2.1 The activities shall not extend beyond the site, being the land shown edged in green on the site plan at schedule 7 to this permit.

## **2.3 Operating techniques**

- 2.3.1 The activities shall, subject to the conditions of this permit, be operated using the techniques and in the manner described in the documentation specified in schedule 1, table S1.2, unless otherwise agreed in writing by the Environment Agency.
- 2.3.2 If notified by the Environment Agency that the activities are giving rise to pollution, the operator shall submit to the Environment Agency for approval within the period specified, a revision of any plan or other documentation ("plan") specified in schedule 1, table S1.2 or otherwise required under this permit which identifies and minimises the risks of pollution relevant to that plan, and shall implement the approved revised plan in place of the original from the date of approval, unless otherwise agreed in writing by the Environment Agency.
- 2.3.3 The operator shall maintain and implement a system to record the number of animal places and animal movements.
- 2.3.4 The operator shall ensure that a diet formulation and nutritional strategy is used to reduce the total nitrogen and total phosphorous excreted.
- 2.3.5 The operator shall take appropriate measures in disposal or recovery of solid manure or slurry to prevent, or where this is not practicable, to minimise pollution.
- 2.3.6 Any raw materials or fuels listed in schedule 2 table S2.1 shall conform to the specifications set out in that table.
- 2.3.7 The operator shall ensure that where waste produced by the activities is sent to a relevant waste operation, that operation is provided with the following information, prior to the receipt of the waste:
- (a) the nature of the process producing the waste;
  - (b) the composition of the waste;
  - (c) the handling requirements of the waste;
  - (d) the hazardous property associated with the waste, if applicable; and
  - (e) the waste code of the waste.

## **2.4 Pre-operational conditions**

- 2.4.1 The activities shall not be brought into operation until the measures specified in schedule 1 table S1.4A have been completed.

# **3 Emissions and monitoring**

## **3.1 Emissions to water, air or land**

- 3.1.1 There shall be no point source emissions to water, air or land except from the sources and emission points specified in table S3.1 and S3.2.
- 3.1.2 The limits given in schedule 3 shall not be exceeded.
- 3.1.3 Periodic monitoring shall be carried out at least once every 5 years for groundwater and 10 years for soil, unless such monitoring is based on a systematic appraisal of the risk of contamination.

## **3.2 Emissions of substances not controlled by emission limits**

- 3.2.1 Emissions of substances not controlled by emission limits shall not cause pollution. The operator shall not be taken to have breached this condition if appropriate measures, including, but not limited to, those specified in any approved emissions management plan, have been taken to prevent or where that is not practicable, to minimise, those emissions.
- 3.2.2 The operator shall:

- (a) if notified by the Environment Agency that the activities are giving rise to pollution, submit to the Environment Agency for approval within the period specified, an emissions management plan which identifies and minimises the risks of pollution from emissions of substances not controlled by emission limits; and
  - (b) implement the approved emissions management plan, from the date of approval, unless otherwise agreed in writing by the Environment Agency.
- 3.2.3 All liquids in containers, whose emission to water or land could cause pollution, shall be provided with secondary containment, unless the operator has used other appropriate measures to prevent or where that is not practicable, to minimise, leakage and spillage from the primary container.

### **3.3 Odour**

- 3.3.1 Emissions from the activities shall be free from odour at levels likely to cause pollution outside the site, as perceived by an authorised officer of the Environment Agency, unless the operator has used appropriate measures, including, but not limited to, those specified in any approved odour management plan, to prevent or where that is not practicable to minimise the odour.

### **3.4 Noise and vibration**

- 3.4.1 Emissions from the activities shall be free from noise and vibration at levels likely to cause pollution outside the site, as perceived by an authorised officer of the Environment Agency, unless the operator has used appropriate measures, including, but not limited to, those specified in any approved noise and vibration management plan to prevent or where that is not practicable to minimise the noise and vibration.

### **3.5 Monitoring**

- 3.5.1 The operator shall, unless otherwise agreed in writing by the Environment Agency, undertake the monitoring specified in the following tables in schedule 3 to this permit:
- (a) point source emissions specified in tables S3.1 and S3.2;
  - (b) process monitoring specified in table S3.3.
- 3.5.2 The operator shall maintain records of all monitoring required by this permit including records of the taking and analysis of samples, instrument measurements (periodic and continual), calibrations, examinations, tests and surveys and any assessment or evaluation made on the basis of such data.
- 3.5.3 Monitoring equipment, techniques, personnel and organisations employed for the emissions monitoring programme and the environmental or other monitoring specified in condition 3.5.1 shall have either MCERTS certification or MCERTS accreditation (as appropriate), where available, unless otherwise agreed in writing by the Environment Agency.

### **3.6 Pests**

- 3.6.1 The activities shall not give rise to the presence of pests which are likely to cause pollution, hazard or annoyance outside the boundary of the site. The operator shall not be taken to have breached this condition if appropriate measures, including, but not limited to, those specified in any approved pests management plan, have been taken to prevent or where that is not practicable, to minimise the presence of pests on the site.
- 3.6.2 The operator shall:
- (a) if notified by the Environment Agency, submit to the Environment Agency for approval within the period specified, a pests management plan which identifies and minimises risks of pollution, hazard or annoyance from pests; and
  - (b) implement the pests management plan, from the date of approval, unless otherwise agreed in writing by the Environment Agency.

## 4 Information

### 4.1 Records

- 4.1.1 All records required to be made by schedules 3, 4 and 5 to this permit shall:
- (a) be legible;
  - (b) be made as soon as reasonably practicable;
  - (c) if amended, be amended in such a way that the original and any subsequent amendments remain legible, or are capable of retrieval; and
  - (d) be retained, unless otherwise agreed in writing by the Environment Agency, for at least 6 years from the date when the records were made, or in the case of the following records until permit surrender:
    - (i) off-site environmental effects; and
    - (ii) matters which affect the condition of the land and groundwater.
- 4.1.2 The operator shall maintain convenient access, in either electronic or hard copy, to the records, plans and management system required to be maintained by this permit.

### 4.2 Reporting

- 4.2.1 The operator shall send all reports and notifications required by the permit to the Environment Agency using the contact details supplied in writing by the Environment Agency.
- 4.2.2 For the following activities referenced in schedule 1, table S1.1 a report or reports on the performance of the activities over the previous year shall be submitted to the Environment Agency by 31 January (or other date agreed in writing by the Environment Agency) each year. The report(s) shall include as a minimum:
- (a) a review of the results of the monitoring and assessment carried out in accordance with the permit including an interpretive review of that data;
  - (b) the annual production/treatment data set out in schedule 4 table S4.2;
  - (c) the performance parameters set out in schedule 4 table S4.3 using the forms specified in table S4.4 of that schedule.
- 4.2.3 Within 28 days of the end of the reporting period the operator shall, unless otherwise agreed in writing by the Environment Agency, submit reports of the monitoring and assessment carried out in accordance with the conditions of this permit, as follows:
- (a) in respect of the parameters and emission points specified in schedule 4 table S4.1;
  - (b) for the reporting periods specified in schedule 4 table S4.1 and using the forms specified in schedule 4 table S4.3; and
  - (c) giving the information from such results and assessments as may be required by the forms specified in those tables.
- 4.2.4 The operator shall, unless notice under this condition has been served within the preceding four years, submit to the Environment Agency, within six months of receipt of a written notice, a report assessing whether there are other appropriate measures that could be taken to prevent, or where that is not practicable, to minimise pollution.

### 4.3 Notifications

- 4.3.1 In the event:
- (a) that the operation of the activities gives rise to an incident or accident which significantly affects or may significantly affect the environment, the operator must immediately :—
    - (i) inform the Environment Agency,



- (ii) take the measures necessary to limit the environmental consequences of such an incident or accident, and
    - (iii) take the measures necessary to prevent further possible incidents or accidents; and
  - (b) of a breach of any permit condition the operator must immediately :—
    - (i) inform the Environment Agency, and
    - (ii) take the measures necessary to ensure that compliance is restored within the shortest possible time; and
  - (c) of a breach of permit condition which poses an immediate danger to human health or threatens to cause an immediate significant adverse effect on the environment, the operator must immediately suspend the operation of the activities or the relevant part of it until compliance with the permit conditions has been restored.
- 4.3.2 Any information provided under condition 4.3.1 (a)(i) or 4.3.1 (b)(i) where the information relates to the breach of a limit specified in the permit, shall be confirmed by sending the information listed in schedule 5 to this permit within the time period specified in that schedule.
- 4.3.3 Where the Environment Agency has requested in writing that it shall be notified when the operator is to undertake monitoring and/or spot sampling, the operator shall inform the Environment Agency when the relevant monitoring and/or spot sampling is to take place. The operator shall provide this information to the Environment Agency at least 14 days before the date the monitoring is to be undertaken.
- 4.3.4 The Environment Agency shall be notified within 14 days of the occurrence of the following matters, except where such disclosure is prohibited by Stock Exchange rules:
- Where the operator is a registered company:
- (a) any change in the operator's trading name, registered name or registered office address; and
  - (b) any steps taken with a view to the operator going into administration, entering into a company voluntary arrangement or being wound up.
- Where the operator is a corporate body other than a registered company:
- (c) any change in the operator's name or address; and
  - (d) any steps taken with a view to the dissolution of the operator.
- In any other case:
- (e) the death of any of the named operators (where the operator consists of more than one named individual);
  - (f) any change in the operator's name(s) or address(es); and
  - (g) any steps taken with a view to the operator, or any one of them, going into bankruptcy, entering into a composition or arrangement with creditors, or, in the case of them being in a partnership, dissolving the partnership.
- 4.3.5 Where the operator proposes to make a change in the nature or functioning, or an extension of the activities, which may have consequences for the environment and the change is not otherwise the subject of an application for approval under the Regulations or this permit:
- (a) the Environment Agency shall be notified at least 14 days before making the change; and
  - (b) the notification shall contain a description of the proposed change in operation.
- 4.3.6 The Environment Agency shall be given at least 14 days notice before implementation of any part of the site closure plan.

## 4.4 Interpretation

- 4.4.1 In this permit the expressions listed in schedule 6 shall have the meaning given in that schedule.
- 4.4.2 In this permit references to reports and notifications mean written reports and notifications, except where reference is made to notification being made "immediately", in which case it may be provided by telephone.

# Schedule 1 – Operations

Table S1.1 Activities		
Activity listed in Schedule 1 of the EP Regulations	Description of specified activity	Limits of specified activity
Section 6.9 A(1)(a)(i) - rearing of poultry intensively in an installation with more than 40,000 places.	The rearing of poultry in two adjacent facilities with capacities for: <ul style="list-style-type: none"> <li>➤ 64,000 pullet places</li> <li>➤ 64,000 free range layers.</li> </ul>	From receipt of birds and pullets, raw materials and fuels onto the site to removal of birds and point of lay pullets and associated wastes from site.
Directly Associated Activity	Description of specified activity	Limits of specified activity
---	---	---

Table S1.2 Operating techniques		
Description	Parts	Date Received
Application EPR/EP3336DT/A001	Part B3.5 Intensive Farming Application Forms: questions 3a, 3e and 8a.	22/08/2017
Application EPR/EP3336DT/A001	Confirmation that the farm will be operated in accordance with the new BAT conclusions	22/08/2017

Table S1.3 Improvement programme requirements		
Reference	Requirement	Date
---	---	---

Table S1.4A Pre-operational measures	
Reference	Pre-operational measures
PO1	At least 14 days before use of the new poultry unit (facility comprising 64,000 free range layers) the operator shall inform the Environment Agency that the permanent fencing off of a 20m buffer zone has been completed adjacent to the SSSI. This is in order to protect the integrity of Bishop Monkton Ings SSSI and prevent the free ranging poultry from entering the buffer zone area.
PO2	At least 14 days before use of the new poultry unit (facility comprising 64,000 free range layers) the operator shall inform the Environment Agency that the planting of the buffer zone has been completed adjacent to the SSSI in order to protect the integrity of Bishop Monkton Ings SSSI. This is to comprise trees of a mix of 80% deciduous and 20% evergreen to allow for year round cover. Planting density should allow undergrowth development even at tree maturity. Trees to be planted 2m apart at randomised spacings.
PO3	At least 14 days before use of the new poultry unit (facility comprising 64,000 free range layers) the operator shall inform the Environment Agency that the tree planting around the poultry houses has been completed in order to protect the integrity of Bishop Monkton Ings SSSI. This is to comprise trees of a mix of 80% deciduous and 20% evergreen with spacings no further than 1.5m apart.

## Schedule 2 – Waste types, raw materials and fuels

Table S2.1 Raw materials and fuels	
Raw materials and fuel description	Specification
---	---

## Schedule 3 – Emissions and monitoring

<b>Table S3.1 Point source emissions to air – emission limits and monitoring requirements</b>						
<b>Emission point ref. &amp; location</b>	<b>Source</b>	<b>Parameter</b>	<b>Limit (incl. unit)</b>	<b>Reference Period</b>	<b>Monitoring frequency</b>	<b>Monitoring standard or method</b>
High velocity roof fan outlets shown on site plans in Schedule 7	Poultry houses 1 and 2 (pullets) and 1, 2, 3, 4 (free range layers)	---	---	---	---	---
Exhausts shown on site plans in Schedule 7	Standby Generators	---	---	---	---	---
Vents shown on site plans in Schedule 7	Diesel tanks	---	---	---	---	---

<b>Table S3.2 Point Source emissions to water (other than sewer) and land – emission limits and monitoring requirements</b>						
<b>Emission point ref. &amp; location</b>	<b>Source</b>	<b>Parameter</b>	<b>Limit (incl. unit)</b>	<b>Reference Period</b>	<b>Monitoring frequency</b>	<b>Monitoring standard or method</b>
Soakaway close to poultry houses at each site shown on site plans in Schedule 7	Roof water from poultry houses 1 and 2 (pullets) and 1, 2, 3, 4 (free range layers) intercepted by French drains prior to discharge to soakaway	---	---	---	---	---

<b>Table S3.3 Process monitoring requirements</b>					
<b>Emission point reference or source or description of point of measurement</b>	<b>Parameter</b>	<b>Limit (incl. Unit)</b>	<b>Monitoring frequency</b>	<b>Monitoring standard or method</b>	<b>Other specifications</b>
Laying Hens in houses - non-cage housing system	kgN excreted/ animal place/year	0.80kgN /animal place/year	Annually	Using a mass balance of nitrogen and phosphorus based on the feed intake, dietary content of crude protein, total phosphorus and animal performance or estimation by using manure analysis for total nitrogen and total phosphorus content	Poultry houses 1, 2, 3, 4 (free range layers only)
	kgP <sub>2</sub> O <sub>5</sub> excreted/ animal place/year	0.45kgP <sub>2</sub> O <sub>5</sub> animal place/year			
	kgNH <sub>3</sub> /animal place/year	0.13kgNH <sub>3</sub> /animal place/year			
Animal type – free range aviary system laying hens	Dust	N/A		Estimation using emission factors	
Pullets	Ammonia (NH <sub>3</sub> )	N/A	Poultry houses 1 and 2 (pullets only)		
Periodic monitoring – for the protection of the adjacent Bishop Monkton Ings SSSI (with reference to Condition 3.1.3)	Groundwater	N/A	At least once every 3 years	N/A	Free range area only
	Soil	N/A	At least once every 7 years	N/A	

## Schedule 4 – Reporting

Parameter	Emission or monitoring point/reference	Reporting period	Period begins
Process monitoring Parameters as required by condition 3.5.1	---	Every 12 months	1 January
Periodic monitoring – for the protection of Groundwater as required by condition 3.5.1	---	At least once every 3 years	1 January
Periodic monitoring – for the protection of Soil as required by condition 3.5.1	---	At least once every 7 years	1 January

Parameter	Units
---	---

Media/parameter	Reporting format	Date of form
kg NH <sub>3</sub> /animal place/year	Form Process Monitoring 1 or other form as agreed in writing by the Environment Agency	March 2018
kg N excreted/animal place/year and kg P <sub>2</sub> O <sub>5</sub> excreted/animal place/year		March 2018
Ammonia (pullets)		March 2018
Dust atmospheric mass emission		March 2018
Periodic monitoring (groundwater and soil)	Form as agreed in writing by the Environment Agency	March 2018

# Schedule 5 – Notification

These pages outline the information that the operator must provide.

Units of measurement used in information supplied under Part A and B requirements shall be appropriate to the circumstances of the emission. Where appropriate, a comparison should be made of actual emissions and authorised emission limits.

If any information is considered commercially confidential, it should be separated from non-confidential information, supplied on a separate sheet and accompanied by an application for commercial confidentiality under the provisions of the EP Regulations.

## Part A

Permit Number	
Name of operator	
Location of Facility	
Time and date of the detection	

<b>(a) Notification requirements for any malfunction, breakdown or failure of equipment or techniques, accident, or emission of a substance not controlled by an emission limit which has caused, is causing or may cause significant pollution</b>	
<b>To be notified within 24 hours of detection</b>	
Date and time of the event	
Reference or description of the location of the event	
Description of where any release into the environment took place	
Substances(s) potentially released	
Best estimate of the quantity or rate of release of substances	
Measures taken, or intended to be taken, to stop any emission	
Description of the failure or accident.	

<b>(b) Notification requirements for the breach of a limit</b>	
<b>To be notified within 24 hours of detection</b>	
Emission point reference/ source	
Parameter(s)	
Limit	
Measured value and uncertainty	
Date and time of monitoring	
Measures taken, or intended to be taken, to stop the emission	

<b>Time periods for notification following detection of a breach of a limit</b>	
<b>Parameter</b>	<b>Notification period</b>

<b>(c) Notification requirements for the detection of any significant adverse environmental effect</b>	
<b>To be notified within 24 hours of detection</b>	
Description of where the effect on the environment was detected	
Substances(s) detected	
Concentrations of substances detected	
Date of monitoring/sampling	

## **Part B – to be submitted as soon as practicable**

Any more accurate information on the matters for notification under Part A.	
Measures taken, or intended to be taken, to prevent a recurrence of the incident	
Measures taken, or intended to be taken, to rectify, limit or prevent any pollution of the environment which has been or may be caused by the emission	
The dates of any unauthorised emissions from the facility in the preceding 24 months.	
Name*	
Post	
Signature	
Date	

\* authorised to sign on behalf of the operator



## Schedule 6 – Interpretation

“accident” means an accident that may result in pollution.

“application” means the application for this permit, together with any additional information supplied by the operator as part of the application and any response to a notice served under Schedule 5 to the EP Regulations.

“authorised officer” means any person authorised by the Environment Agency under section 108(1) of The Environment Act 1995 to exercise, in accordance with the terms of any such authorisation, any power specified in section 108(4) of that Act.

“building” means a construction that has the objective of providing sheltering cover and minimising emissions of noise, particulate matter, odour and litter.

“emissions to land” includes emissions to groundwater.

“emissions of substances not controlled by emission limits” means emissions of substances to air, water or land from the activities, either from the emission points specified in schedule 3 or from other localised or diffuse sources, which are not controlled by an emission limit.

“EP Regulations” means The Environmental Permitting (England and Wales) Regulations SI 2016 No.1154 and words and expressions used in this permit which are also used in the Regulations have the same meanings as in those Regulations.

“groundwater” means all water, which is below the surface of the ground in the saturation zone and in direct contact with the ground or subsoil.

‘Hazardous property’ has the meaning in Annex III of the Waste Framework Directive.

“Industrial Emissions Directive” means DIRECTIVE 2010/75/EU OF THE EUROPEAN PARLIAMENT AND OF THE COUNCIL of 24 November 2010 on industrial emissions.

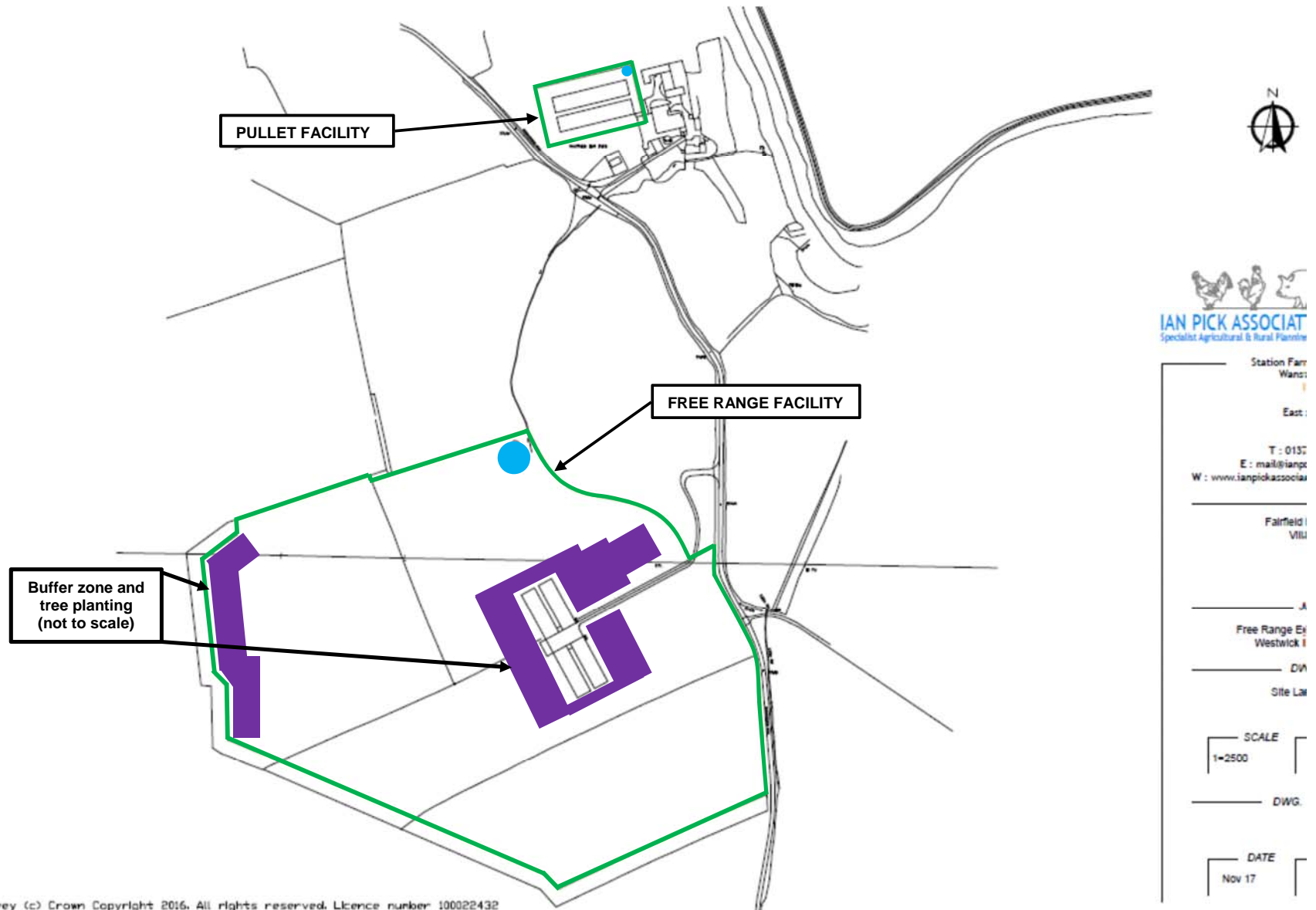
“Manure and slurry” have the following meaning:

- Manures may be either slurries or solid manures.
- Slurries consist of excreta produced by livestock whilst in a yard or building mixed with rainwater and wash water and, in some cases, waste bedding and feed. Slurries can be pumped or discharged by gravity.
- Slurry includes duck effluent, seepage from manure and wash water.
- Solid manures include farmyard manure (FYM) and comprise material from straw-based housing systems, excreta with lots of straw/sawdust/woodchips in it, or solids from mechanical separators.
- Most poultry systems produce solid manure (litter).
- Solid manure can generally be stacked.

“pests” means Birds, Vermin and Insects.

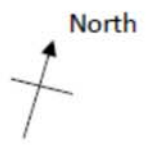
“year” means calendar year ending 31 December.

# Schedule 7 – Site plan

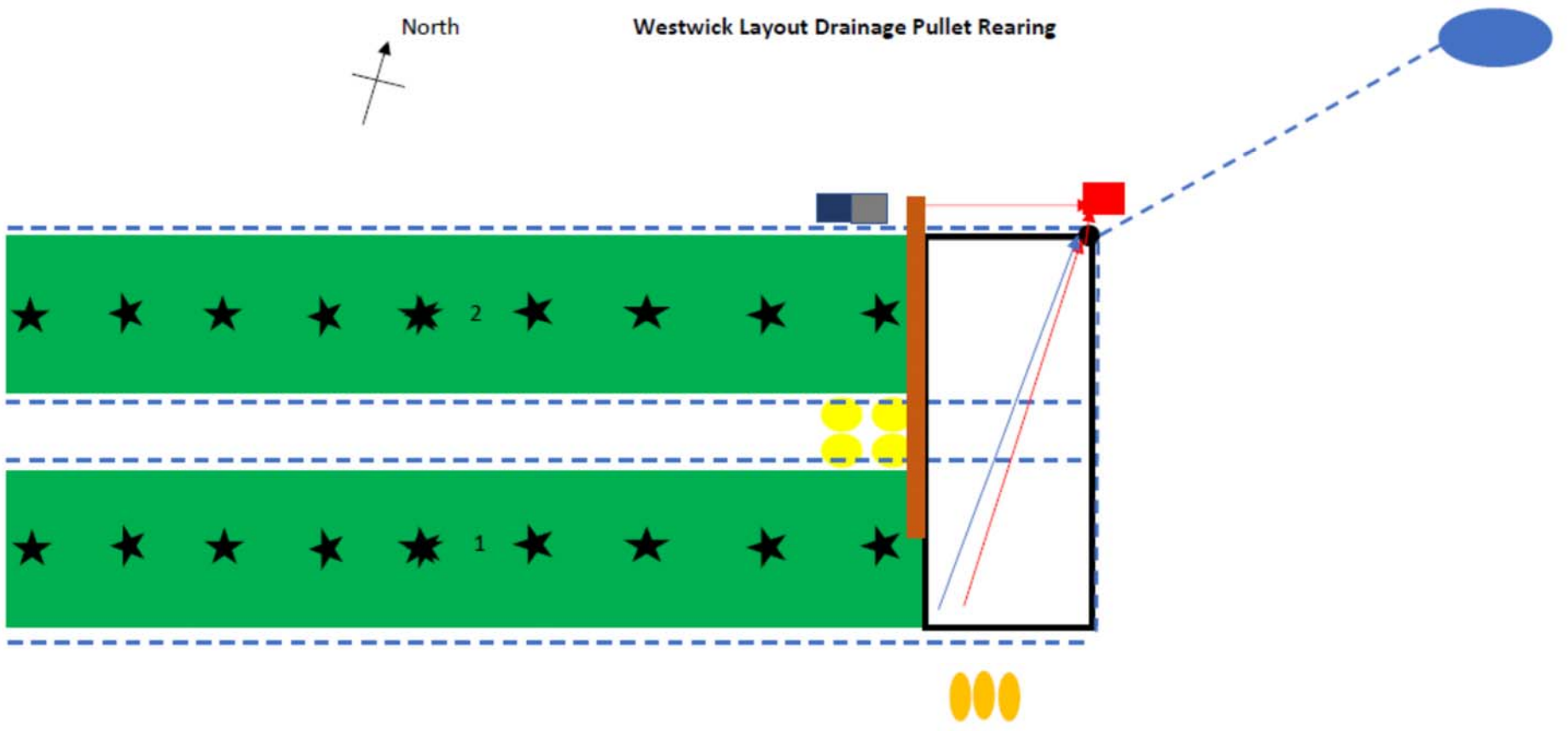


Drone Survey (c) Crown Copyright 2016. All rights reserved. Licence number: 100022432

Permit number  
EPR/EP3336DT

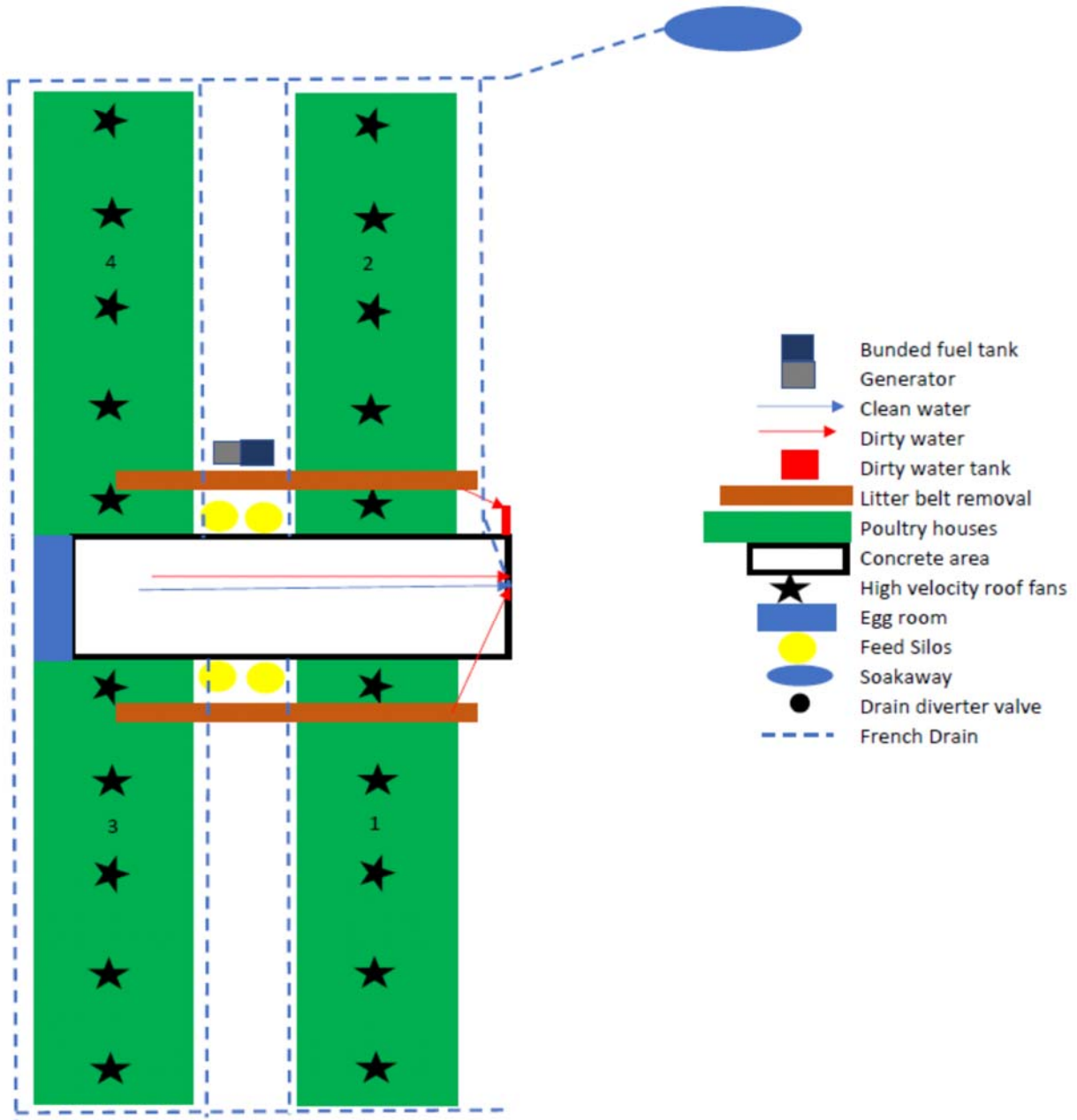


### Westwick Layout Drainage Pullet Rearing



- |   |                  |   |                         |
|---|------------------|---|-------------------------|
|  | LPG Tanks        |  | Litter belt removal     |
|  | French drain     |  | Poultry houses          |
|  | Bunded fuel tank |  | Concrete area           |
|  | Generator        |  | High velocity roof fans |
|  | Clean water      |  | Drain diverter valve    |
|  | Dirty water      |  | Feed Silos              |
|  | Dirty water tank |  | Soakaway                |

Westwick Farm Layout Drainage Plan Free Range



END OF PERMIT