



Map A:


Key map - Highcliffe to Calshot


Chapter number and title


- 1 Highcliffe (Chewton Bunny) to Hurst Spit
- 2 Hurst Spit to Lymington Bridge (East)
- 3 Lymington Bridge (East) to Park Lane/ Thorns Beach
- 4 Park Lane/ Thorns Beach to Lower Exbury House
- 5 Lower Exbury House to Calshot


Extent of proposals 


Extent of proposals in each chapter 

Motorways 

A road 

B road 

Minor road 

Railway & station 

N

0 3 Kms

0 1 Miles



Based upon Ordnance Survey material on behalf of HMSO.
© Crown copyright and database right 2017. All rights reserved.
Natural England OS licence number 100022021