



Ministry
of Defence

Secretariat

Defence Infrastructure Organisation

Kingston Road

Sutton Coldfield

B75 7RL

E-mail: diosec-parli@mod.uk

www.gov.uk/DIO

Ref: FOI2017/01960

3 March 2017

Dear

Thank you for your email of 6 February requesting the following information:

"... the approximate route (of the GPSS pipeline in relation to) ... the former London Brick Works (approx. map ref TL 19304 95748/Lat + Long 52.546527, -0.242057"

I am treating your correspondence as a request for information under the Freedom of Information Act 2000 (FOIA).

A search for the information has now been completed within the Ministry of Defence, and I can confirm that all the information in scope of your request is held. The information you have requested can be found at annex A.

If you are not satisfied with this response or you wish to complain about any aspect of the handling of your request, then you should contact us in the first instance at the address above. If informal resolution is not possible and you are still dissatisfied then you may apply for an independent internal review by contacting the Information Rights Compliance team, Ground Floor, MOD Main Building, Whitehall, SW1A 2HB (e-mail CIO-FOI-IR@mod.uk). Please note that any request for an internal review must be made within 40 working days of the date on which the attempt to reach informal resolution has come to an end.

If you remain dissatisfied following an internal review, you may take your complaint to the Information Commissioner under the provisions of Section 50 of the Freedom of Information Act. Please note that the Information Commissioner will not normally investigate your case until the MOD internal review process has been completed. Further details of the role and powers of the Information Commissioner can be found on the Commissioner's website, <http://www.ico.org.uk>.

Yours sincerely,

DIO Secretariat

518700

519000

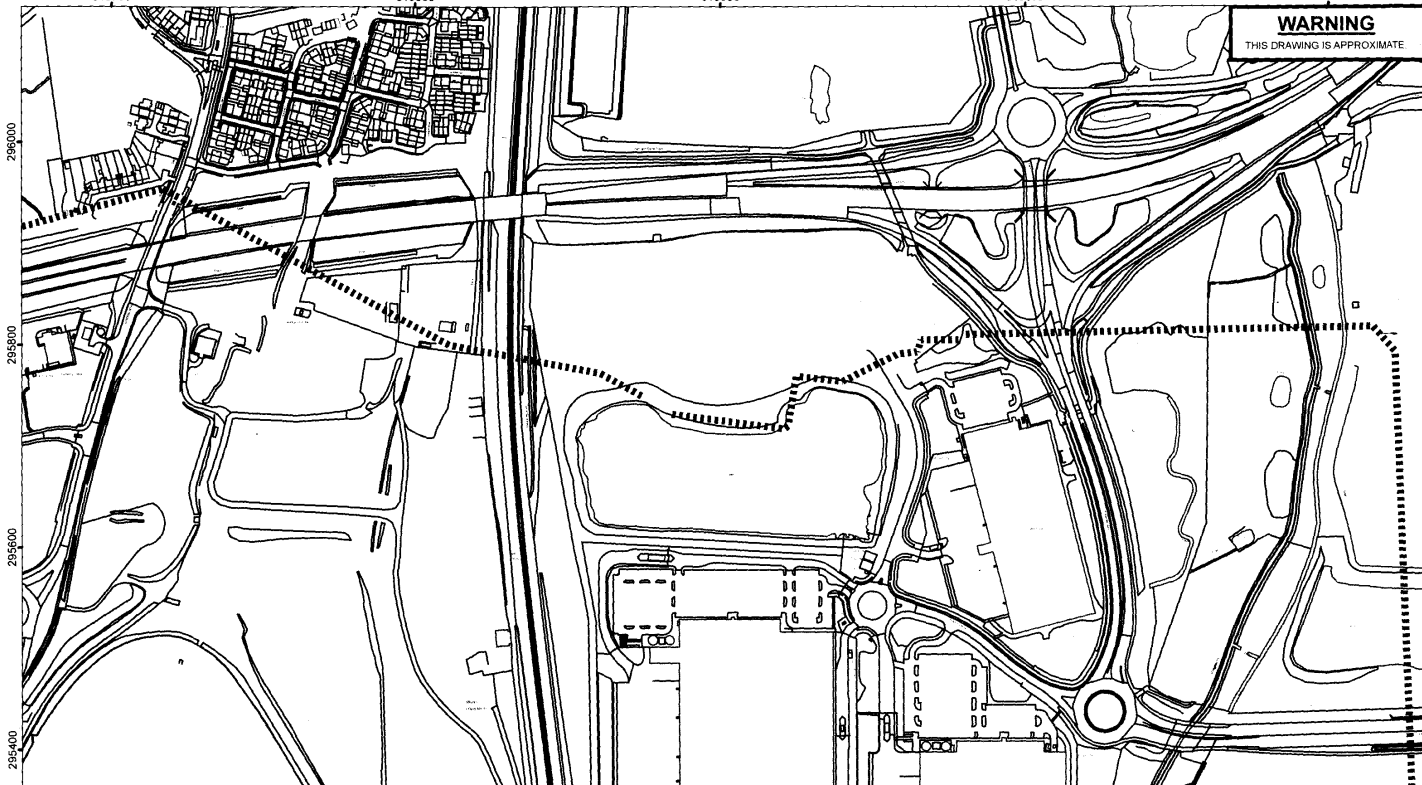
519300


519600

519900

WARNING

THIS DRAWING IS APPROXIMATE



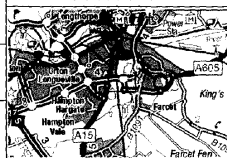

**Defence
 Infrastructure
 Organisation**
 E-mail: enquiries@gpss.info

Legend
 - - - - - MOD Abandoned Pipeline

Site centre coordinates:
 519,304 - 295,748

SCALE: 1:5,000 @ A4
 DATE: 15/02/2017

OVERVIEW WINDOW



© Crown Copyright and Database Right 2015.
 Ordnance Survey, Licence Number 100002232