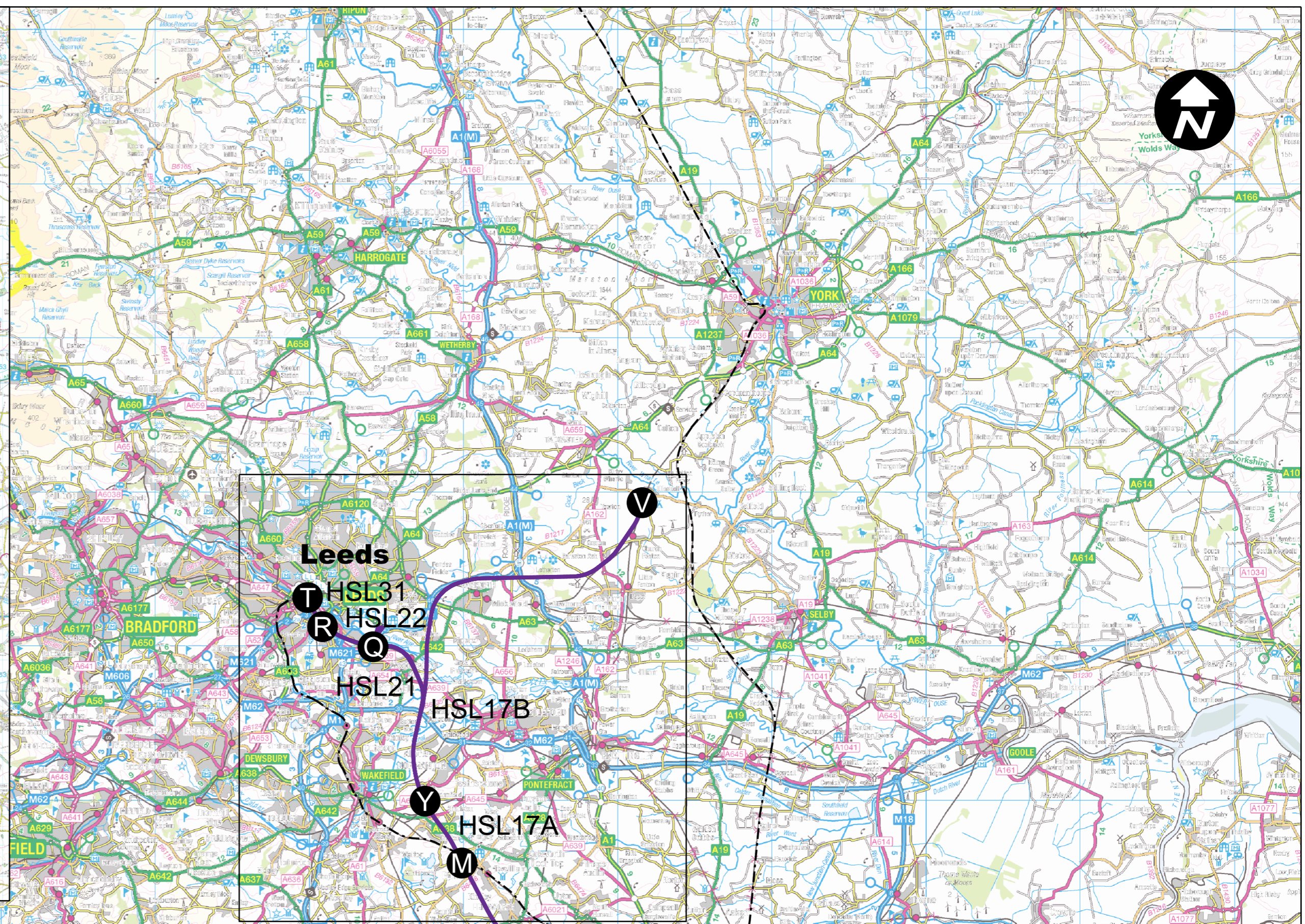
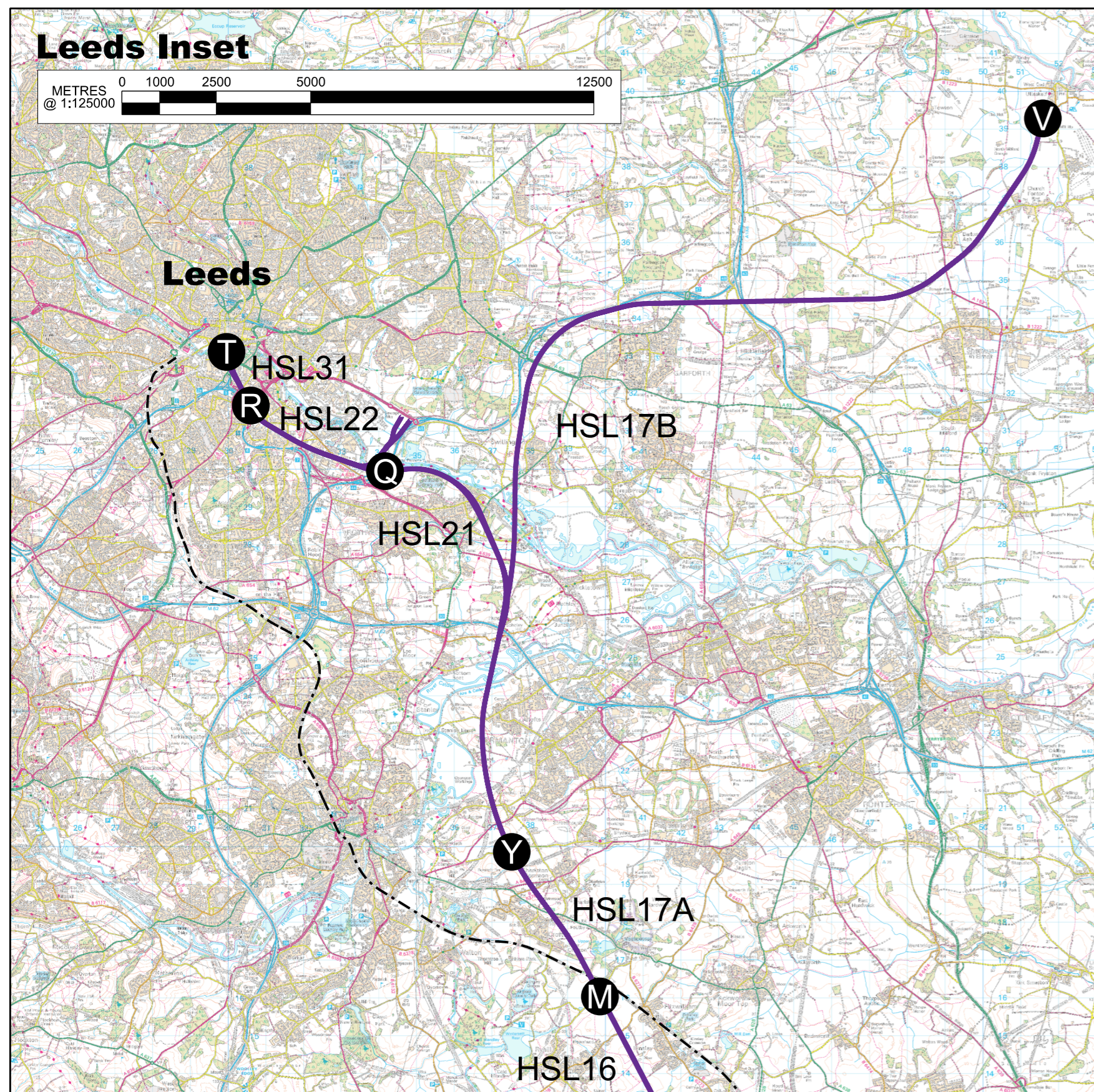

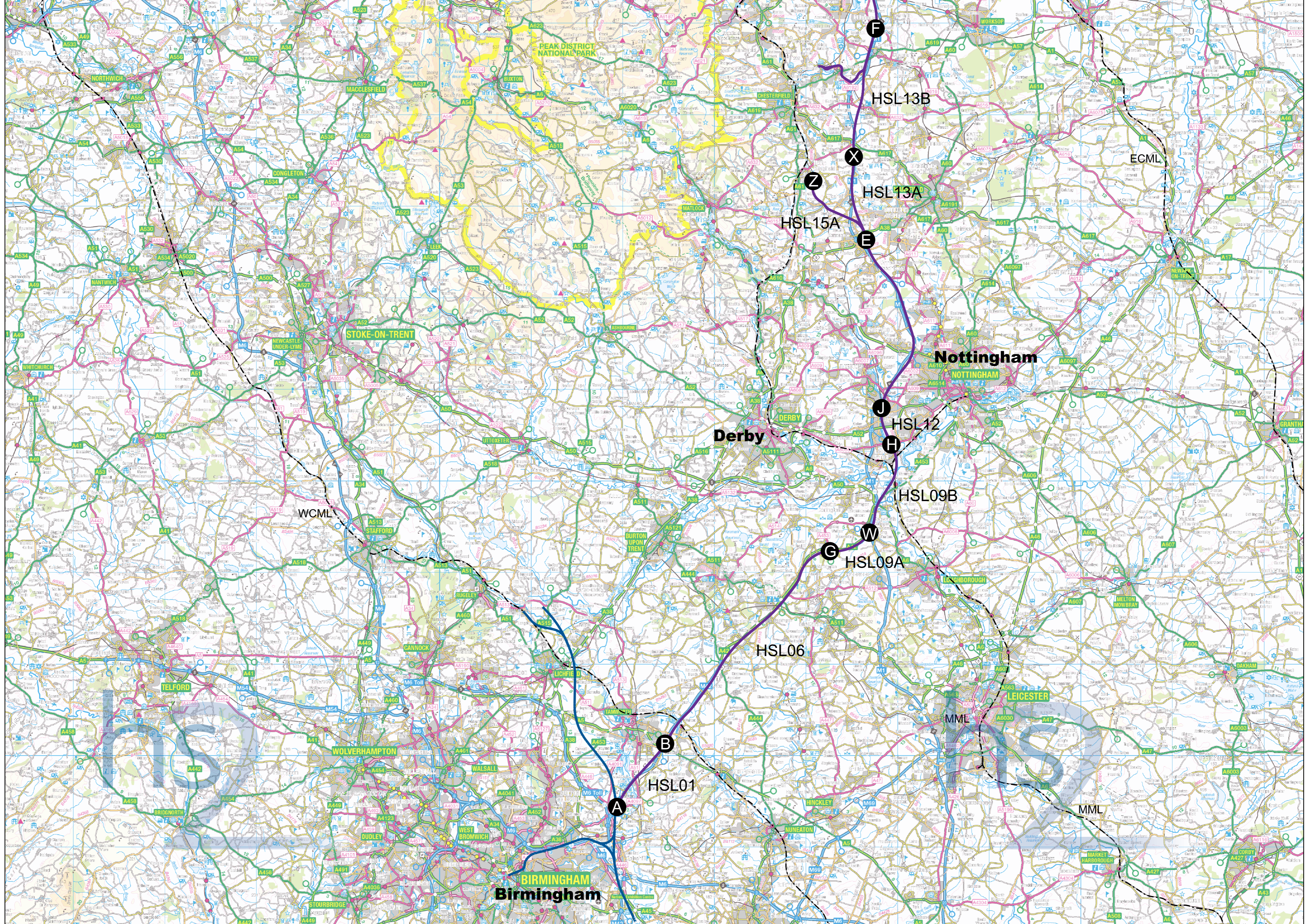


Leeds Inset



FROM	TO	ROUTE SECTION NUMBER
NODE	NODE	
A	B	HSL01
B	G	HSL06
G	W	HSL09A
W	H	HSL09B
H	J	HSL12
J	X	HSL13A
X	F	HSL13B
E	Z	HSL15A
F	K	HSL14
K	M	HSL16
M	Y	HSL17A
Y	V	HSL17B
M	Q	HSL21
Q	R	HSL22
R	T	HSL31



P02	Client's Comments Addressed	JV	AR	MM	11/07/17	11/07/17	11/07/17	HS2 accepts no responsibility for any circumstances which arise from the reproduction of this document after alteration, amendment or abbreviation or if it is issued in part or issued incompletely in any way.
P01	First Issue	JV	AR	MM	28/06/17	28/06/17	28/06/17	© Crown Copyright and database right 2017. All rights reserved. Ordnance Survey Licence number 100048199.
								© Crown Copyright material is reproduced with the permission of Land Registry under delegated authority from the Controller of HMSO. This material was last updated on 2017 and may not be copied, distributed, sold or published without the formal permission of Land Registry. Only an official copy of a title plan or register obtained from the Land Registry may be used for legal or other official purposes.
Rev	Description	Drawn	Checked	Con App	HS2 App			Scale with caution as distortion can occur.

Legends/Notes:

- Proposed Route
- Existing Railway Routes
- HS2 London to West Midlands (Phase One) Route
- Route Section Node

Registered in England
 Registration No. 06791686
 Registered office:
 2 Snow Hill,
 Queensway,
 Birmingham, B4 6GA

Mott MacDonald
 Creator/Organiser
INTERNAL

Zone	Leeds Leg Whole	Project/Contract	West Midlands to Leeds Route		
Design Stage	Post-Consultation	Discipline/Function	Railway Track		
Drawing Title	West Midlands to Leeds 2017 Preferred Route Route Section Map	Drawn	Checked	Approved	
		JV	AR	MM	
		Date	Scale	Size	
		06/06/2017	1:250000	A1	
		Drawing No.	Rev.		
		C321-MMD-RT-DPL-100-590000	P02		