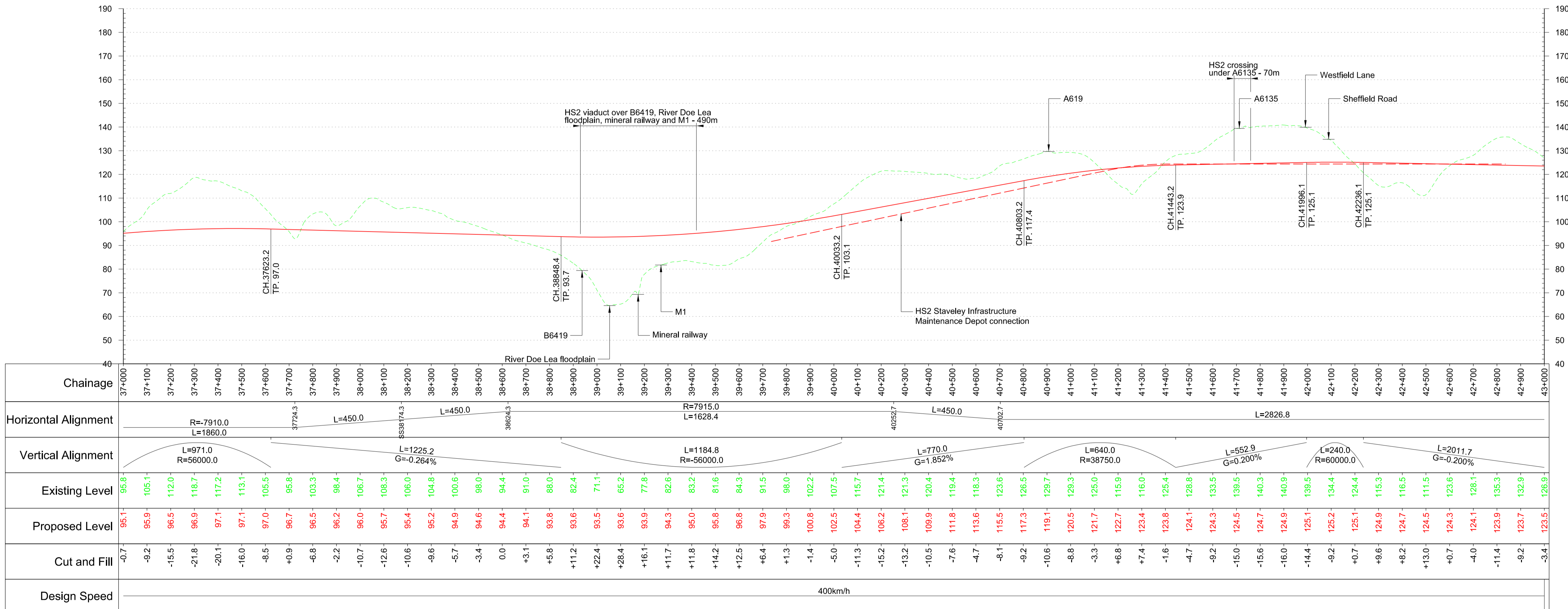




Plan
Scale 1:10,000 @ A1



Profile
Scale H:1:10,000 V:1:1000 @ A1



Rev	Description	Drawn	Checked	Con App	HS2 App
P02	Client's Comments Addressed	JV	AR	MM	
P01	First Issue	JV	AR	MM	

HS2 accepts no responsibility for any circumstances which arise from the reproduction of this document after alteration, amendment or abbreviation or if it is issued in part or issued incompletely in any way.

© Crown Copyright and database right 2017. All rights reserved. Ordnance Survey Licence number 100049190

© Crown Copyright material is reproduced with the permission of Land Registry under delegated authority from the Controller of HMSO.

This material was last updated on 2017 and may not be copied, distributed, sold or published without the formal permission of Land Registry. Only an official copy of a title plan or register obtained from the Land Registry may be used for legal or other official purposes.

Scale with caution as distortion can occur.

Key Environmental Features Legend

- World Heritage Site
- Ramsar
- Special Areas of Conservation
- Special Protection Areas
- SSSI
- National Nature Reserves
- Area of Outstanding Natural Beauty
- National Park
- Major Development Sites
- Additional Development Sites
- Scheduled Monuments
- Registered Parks and Gardens
- Historical Battlefields
- Active and/or Authorised Landfill
- Historical Landfill
- Flood Zones
- Listed Building Grade I
- Listed Building Grade II*
- Listed Building Grade II

Legend

- Track Centrelines
- Viaduct
- Tunnel
- Existing Railway Connection
- HS2 Connection
- Fully Retained Cutting/Fill
- Major Contour
- Ground Profile
- Track Profile
- Minor Contour
- Node
- Engineering Earthworks
- Railway Cutting
- Railway Embankment
- HS2 Depot/Station Operational Boundary

Registered in England
Registration No. 06791686
Registered office:
2 Snow Hill,
Queensway,
Birmingham, B4 6GA

Creator/Organiser
Mott MacDonald

Zone
Leeds Leg Central

Design Stage
Post-Consultation

Drawing Title
HSL13B
2017 Preferred Route

Sheet 3 of 4

Project/Contract
West Midlands to Leeds Route

Discipline/Function
Railway Track

Drawn	Checked	Approved
JV	AR	MM

Date
07/06/2017

Scale
1:10000

Size
A1

Drawing No.
C321-MMD-RT-DPP-120-591307

Rev.
P02