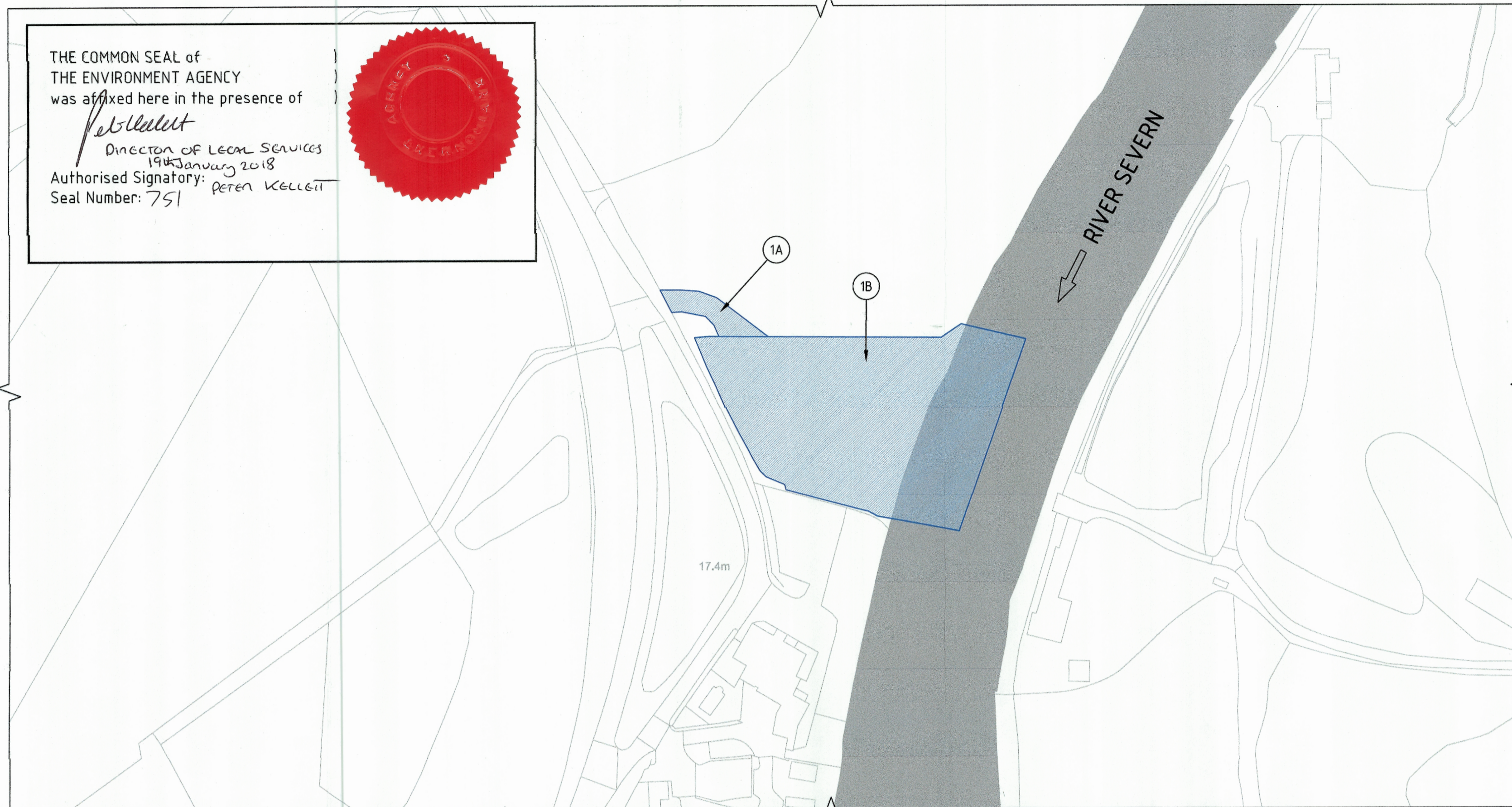
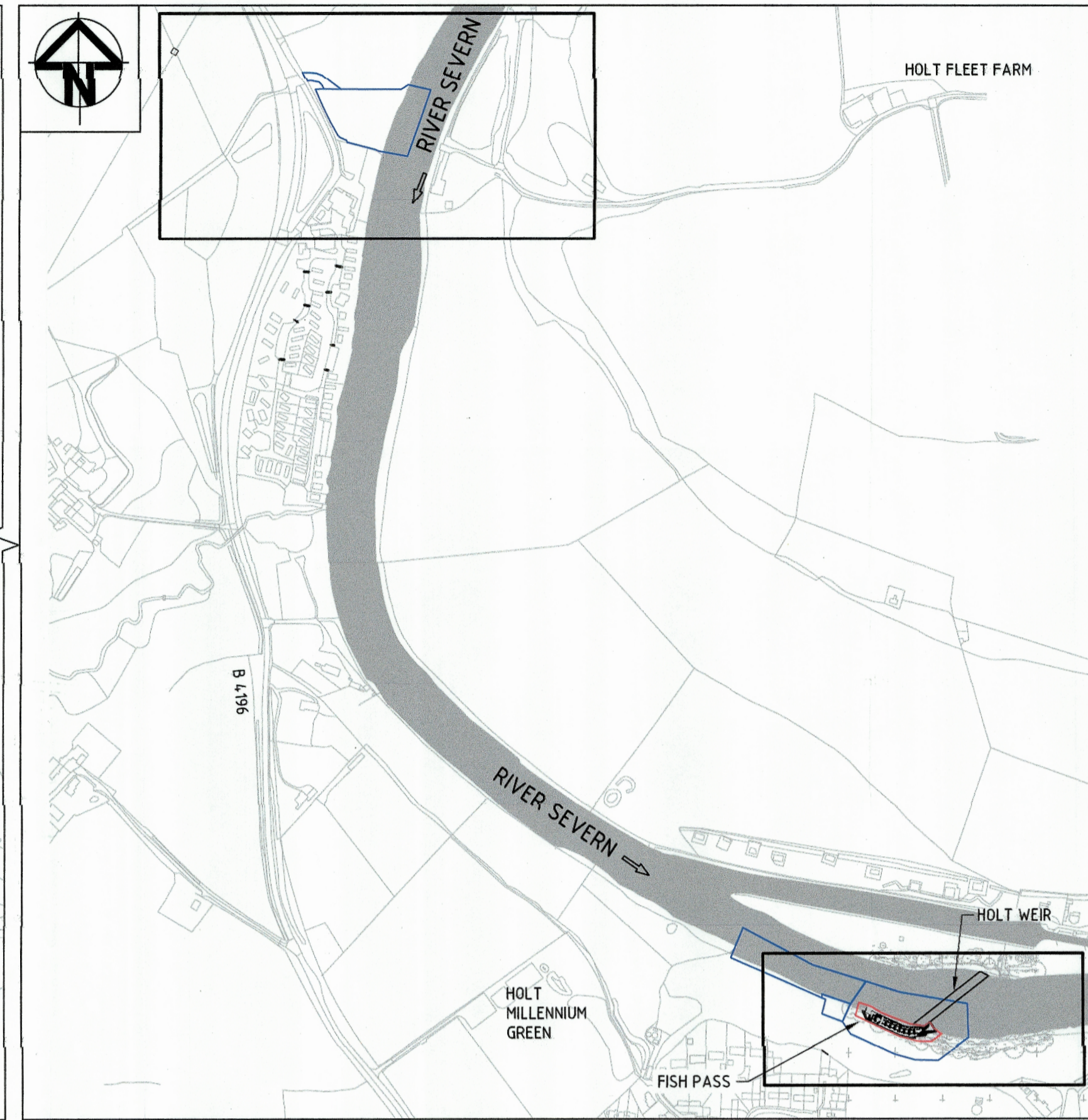


MAP REFERRED TO IN THE ENVIRONMENT AGENCY (UNLOCKING THE RIVER SEVERN) (HOLT) COMPULSORY PURCHASE ORDER 2018

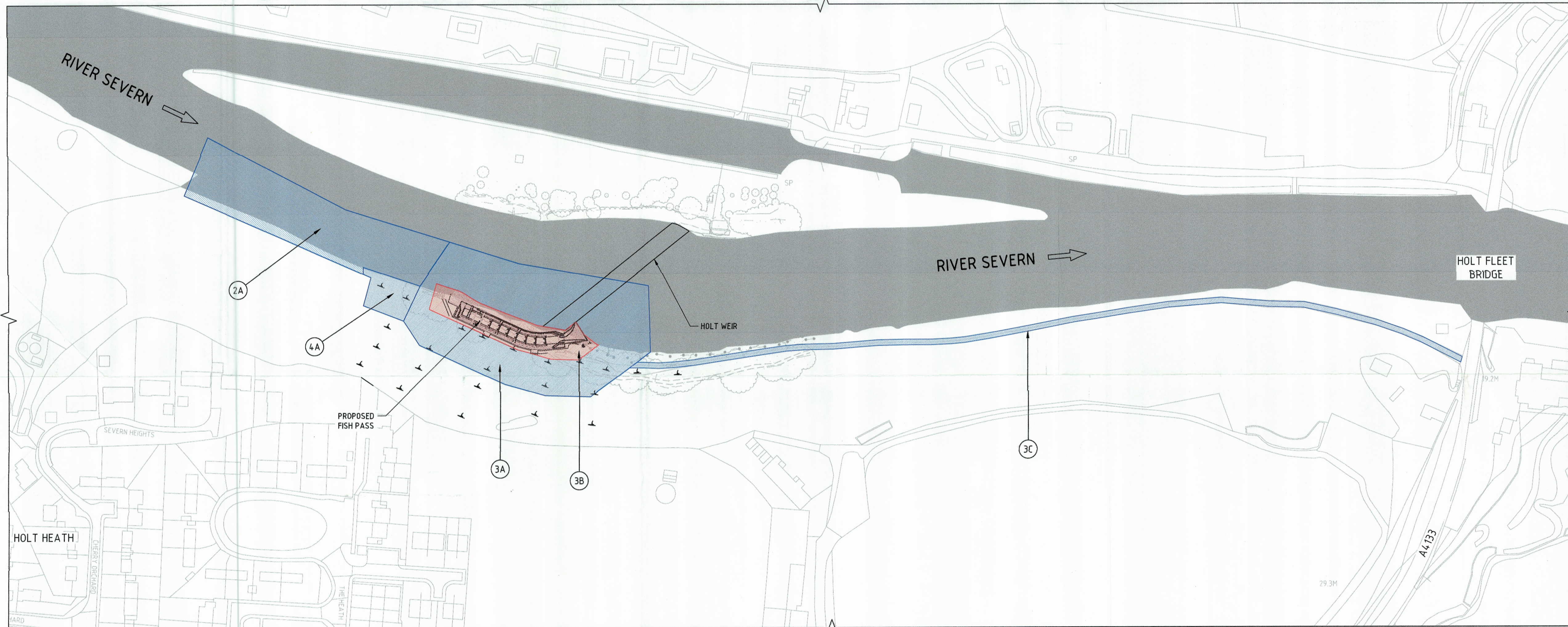
THE COMMON SEAL of
THE ENVIRONMENT AGENCY
was affixed here in the presence of
Peter Kellert
Director of Leam Services
19th January 2018
Authorised Signatory: Peter Kellert
Seal Number: 751



PLAN - NORTH AREA
1:1250



LOCATION PLAN
1:5000



PLAN - SOUTH AREA
1:1250

NOTES

1. ALL DIMENSIONS ARE IN MILLIMETRES UNLESS NOTED OTHERWISE.
2. DO NOT SCALE FROM THIS DRAWING.
3. ALL LEVEL IN METRES ABOVE ORDNANCE DATUM (NEWLYN).
4. TO BE READ IN CONJUNCTION WITH LAND OWNERSHIP REGISTER.

LEGEND

- ACQUISITION OF RIGHTS
- ACQUISITION OF LAND

Final	FINAL ISSUE	05 JAN 18
Issue	Description	Date
Status	FINAL	
Scales	AS SHOWN	Current Issue Signatures
Original Size	A1	Author: B. Rathish, R.K.
Datum	NEWLYN	Checker: L. Haze, L.H.
Grid	382000,269400	Approver: G. Denham, G.D.
Filename:	0294-UA008130-UA010-FINAL V2	

ARCADIS Environmental

Registered office:
Arcadis House
34 York Way
London
N1 9AB

Coordinating office:
Crystal Court
Aston Cross Business Village
50 Rocky Lane, Aston
Birmingham B6 5RQ
Tel: 44 (0)121 345 9000
www.arcadis.com

Project	SEVERN RIVERS TRUST FISH PASSES	
Title	MAP REFERRED TO IN THE ENVIRONMENT AGENCY (UNLOCKING THE RIVER SEVERN) (HOLT) COMPULSORY PURCHASE ORDER 2018	
Drawing No.	Project No.	Issue
0294	UA008130	Final