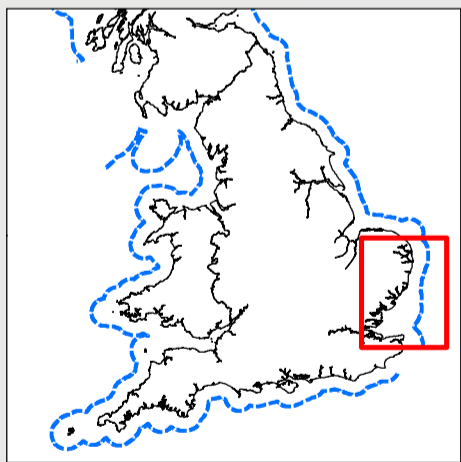
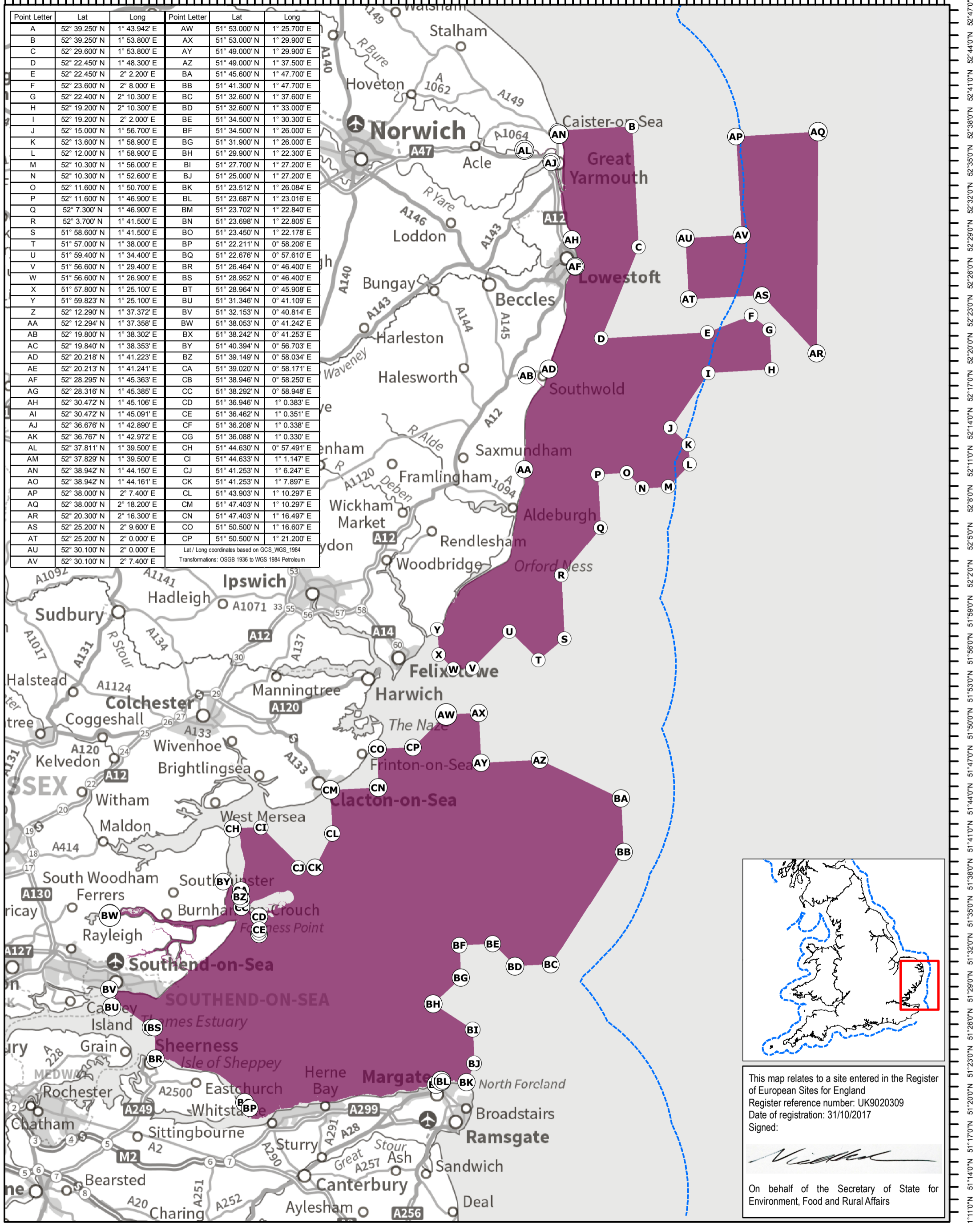


Point Letter	Lat	Long	Point Letter	Lat	Long
A	52° 39.250' N	1° 43.942' E	AW	51° 53.000' N	1° 25.700' E
B	52° 39.250' N	1° 53.800' E	AX	51° 53.000' N	1° 29.900' E
C	52° 29.600' N	1° 53.800' E	AY	51° 49.000' N	1° 29.900' E
D	52° 22.450' N	1° 48.300' E	AZ	51° 49.000' N	1° 37.500' E
E	52° 22.450' N	2° 2.200' E	BA	51° 45.600' N	1° 47.700' E
F	52° 23.600' N	2° 8.000' E	BB	51° 41.300' N	1° 47.700' E
G	52° 22.400' N	2° 10.300' E	BC	51° 32.600' N	1° 37.600' E
H	52° 19.200' N	2° 10.300' E	BD	51° 32.600' N	1° 33.000' E
I	52° 19.200' N	2° 2.000' E	BE	51° 34.500' N	1° 30.300' E
J	52° 15.000' N	1° 56.700' E	BF	51° 34.500' N	1° 26.000' E
K	52° 13.600' N	1° 58.900' E	BG	51° 31.900' N	1° 26.000' E
L	52° 12.000' N	1° 58.900' E	BH	51° 29.900' N	1° 22.300' E
M	52° 10.300' N	1° 56.000' E	BI	51° 27.700' N	1° 27.200' E
N	52° 10.300' N	1° 52.600' E	BJ	51° 25.000' N	1° 27.200' E
O	52° 11.600' N	1° 50.700' E	BK	51° 23.512' N	1° 26.084' E
P	52° 11.600' N	1° 46.900' E	BL	51° 23.687' N	1° 23.016' E
Q	52° 7.300' N	1° 46.900' E	BM	51° 23.702' N	1° 22.840' E
R	52° 3.700' N	1° 41.500' E	BN	51° 23.698' N	1° 22.805' E
S	51° 58.600' N	1° 41.500' E	BO	51° 23.450' N	1° 22.178' E
T	51° 57.000' N	1° 38.000' E	BP	51° 22.211' N	0° 58.208' E
U	51° 59.400' N	1° 34.400' E	BQ	51° 22.676' N	0° 57.610' E
V	51° 56.600' N	1° 29.400' E	BR	51° 26.464' N	0° 46.400' E
W	51° 56.600' N	1° 26.900' E	BS	51° 28.952' N	0° 46.400' E
X	51° 57.800' N	1° 25.100' E	BT	51° 28.964' N	0° 45.908' E
Y	51° 59.823' N	1° 25.100' E	BU	51° 31.346' N	0° 41.109' E
Z	52° 12.290' N	1° 37.372' E	BV	51° 32.153' N	0° 40.814' E
AA	52° 12.294' N	1° 37.358' E	BW	51° 38.053' N	0° 41.242' E
AB	52° 19.800' N	1° 38.302' E	BX	51° 38.242' N	0° 41.253' E
AC	52° 19.840' N	1° 38.353' E	BY	51° 40.394' N	0° 56.703' E
AD	52° 20.218' N	1° 41.223' E	BZ	51° 39.149' N	0° 58.034' E
AE	52° 20.213' N	1° 41.241' E	CA	51° 39.020' N	0° 58.171' E
AF	52° 28.295' N	1° 45.363' E	CB	51° 38.946' N	0° 58.250' E
AG	52° 28.316' N	1° 45.385' E	CC	51° 38.292' N	0° 58.948' E
AH	52° 30.472' N	1° 45.106' E	CD	51° 36.946' N	1° 0.383' E
AI	52° 30.472' N	1° 45.091' E	CE	51° 36.462' N	1° 0.351' E
AJ	52° 36.676' N	1° 42.890' E	CF	51° 36.208' N	1° 0.338' E
AK	52° 36.767' N	1° 42.972' E	CG	51° 36.088' N	1° 0.330' E
AL	52° 37.811' N	1° 39.500' E	CH	51° 44.630' N	0° 57.491' E
AM	52° 37.829' N	1° 39.500' E	CI	51° 44.633' N	1° 1.147' E
AN	52° 38.942' N	1° 44.150' E	CJ	51° 41.253' N	1° 6.247' E
AO	52° 38.942' N	1° 44.161' E	CK	51° 41.253' N	1° 7.897' E
AP	52° 38.000' N	2° 7.400' E	CL	51° 43.903' N	1° 10.297' E
AQ	52° 38.000' N	2° 18.200' E	CM	51° 47.403' N	1° 10.297' E
AR	52° 20.300' N	2° 16.300' E	CN	51° 47.403' N	1° 16.497' E
AS	52° 25.200' N	2° 9.600' E	CO	51° 50.500' N	1° 16.607' E
AT	52° 25.200' N	2° 0.000' E	CP	51° 50.500' N	1° 21.200' E
AU	52° 30.100' N	2° 0.000' E			
AV	52° 30.100' N	2° 7.400' E			

Lat / Long coordinates based on GCS_WGS_1984
Transformations: OSGB 1936 to WGS 1984 Petroleum



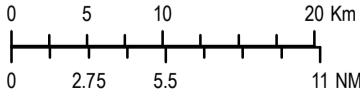
This map relates to a site entered in the Register of European Sites for England
 Register reference number: UK9020309
 Date of registration: 31/10/2017
 Signed: *[Signature]*
 On behalf of the Secretary of State for Environment, Food and Rural Affairs

Special Protection Area
Outer Thames Estuary
 Boundary Map
 Map 1 of 1

- SPA Boundary
392451.66 Hectares
- Boundary Coordinates
- 12NM Territorial Sea Limit

Note:
 The boundary shown is derived from large scale Ordnance Survey MasterMap. The landward extent follows OS MasterMap Mean Low Water except between the marked points, where it either follows straight lines between points or moves to follow Mean High Water. Therefore the boundary is liable to change and may not match the background detail on this map. Definitive larger scale maps are available on request.

Reproduced by permission of Ordnance Survey on behalf of HMSO. © Crown copyright and database right 2017. All rights reserved. Ordnance Survey Licence number 100022021. © British Crown Copyright 2017.
 NOT TO BE USED FOR NAVIGATION.
 All rights reserved. Permission Number Defra 012017.001. This product has been derived in part from material obtained from the UK Hydrographic Office with the permission of the Controller of Her Majesty's Stationery Office and UK Hydrographic Office (www.ukho.gov.uk).
 © Natural England 2017



Scale 1:500,000 at A3
 Grid North

EU Site Code: UK9020309
 Site Version: 20171002
 Latitude: 51° 36' 22" N
 Longitude: 1° 16' 15" E
 Coordinate System: British National Grid
 Projection: Transverse Mercator
 Area of SPA: 392451.66 Ha
 3924.52 sq Km
 Grid Ref.: TR265947
 Theme ID: 9020309
 Map Version: 3.0
 Plotted: 06/11/2017