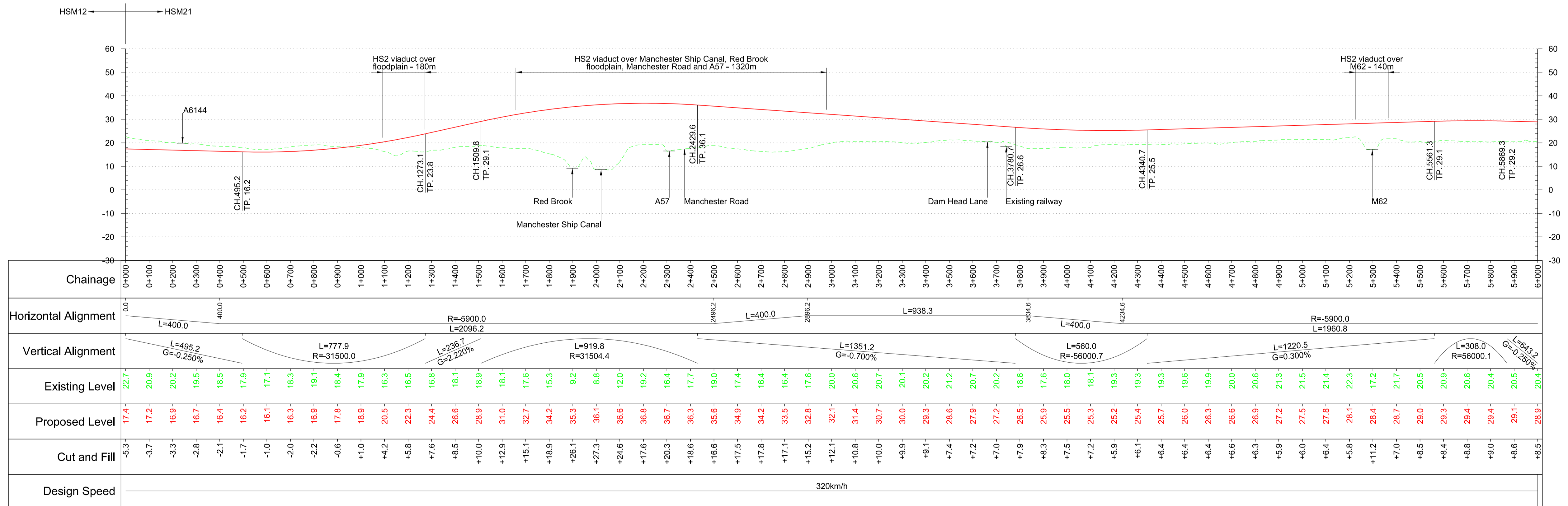




Plan
Scale 1:10,000 @ A1



Profile
Scale H:1:10,000 V:1:1000 @ A1



Rev	Description	Drawn	Checked	Con App	HS2 App
P02	Updated for acceptance	KB	TO	JG	
P01	First Issue	KB	TO	JG	

HS2 accepts no responsibility for any circumstances which arise from the reproduction of this document after alteration, amendment or abbreviation or if it is issued in part or issued incompletely in any way.

© Crown Copyright and database right 2017. All rights reserved. Ordnance Survey Licence number 100049190

© Crown Copyright material is reproduced with the permission of Land Registry under delegated authority from the Controller of HMSO.

This material was last updated on 2017 and may not be copied, distributed, sold or published without the formal permission of Land Registry. Only an official copy of a title plan or register obtained from the Land Registry may be used for legal or other official purposes.

Scale with caution as distortion can occur.

Key Environmental Features Legend

World Heritage Site	Scheduled Monuments
Ramsar	Registered Parks and Gardens
Special Areas of Conservation	Historical Battlefields
Special Protection Areas	Active and/or Authorised Landfill
SSSI	Historical Landfill
National Nature Reserves	Flood Zones
Area of Outstanding Natural Beauty	Listed Building Grade I
National Park	Listed Building Grade II*
Major Development Sites	Listed Building Grade II
Additional Development Sites	

Legend

Track Centrelines	Engineering Earthworks
Viaduct	Railway Cutting
Tunnel	Railway Embankment
Existing Railway Connection	HS2 Depot/Station Operational Boundary
HS2 Connection	
Fully Retained Cutting/Fill	
Major Contour	
Ground Profile	
Track Profile	
Minor Contour	
Node	

Registered in England
Registration No. 06791686
Registered office:
2 Snow Hill,
Queensway,
Birmingham, B4 6GA

Creator/Organator
AECOM

Zone	Manchester Leg North of Crewe	Project/Contract	West Midlands to Manchester Route
Design Stage	Post-Consultation	Discipline/Function	Railway Track
Drawing Title	2017 Preferred Route - HSM21	Drawn	KB
		Checked	TO
		Approved	JG
		Date	15/06/2017
		Scale	AS SHOWN
		Size	A1
		Drawing No.	C320-AEC-RT-DPP-220-068211
		Rev.	P02