

# **NOTICE OF ORDER HIGHWAYS 1981 SECTIONS 118 & 119**

East Riding Of Yorkshire Council  
(Woodmansey Footpath No. 12); Public Path Diversion Order 2016; &  
(Woodmansey Footpath No. 19); Extinguishment Order 2016

Notice is hereby given that the above referenced Orders have been submitted to the Secretary of State for Environment, Food and Rural Affairs for determination. An Inspector will be appointed by the Secretary of State to determine the Orders.

The **start date** for the above Orders is **20 June 2017**.

Consideration of the Orders will take the form of exchanges of statements of case and comments on statements of case.

The effect of the Orders, if confirmed without modifications, will be to:

- **divert** a section of Woodmansey Footpath No. 12 some 440 metres in length commencing west of Park Grange Farm at Grid Reference TA 0448 3775 and leading south-easterly then easterly around the southern side of The Old Granary for some 255 metres then north-easterly to join a track turning easterly along the track for some 35 metres then leading east-north-easterly for some 133 metres across the drain then north-easterly for some 17 metres to Grid Reference TA 0487 3778 **to a line** some 460 metres in length commencing west of Park Grange Farm at Grid Reference TA 0448 3775 leading easterly along a track for some 250 metres turning northerly for some 45 metres then easterly for some 140 metres to a bridge across the drain then south-westerly for some 10 metres to Grid Reference TA 0487 3778, as shown on the Order map; &
- **extinguish** the full length and width (1.5 metres) of Woodmansey Footpath No. 19 commencing on Footpath No. 12 west of Park Grange Farm at Grid Reference TA 0451 3773 and leading south-easterly for some 575 metres to Grid Reference TA 0484 3727 west of Ivy House, as shown on the Order map.

Any queries relating to this Orders should be referred to Clive Richards at The Planning Inspectorate, Rights of Way Section, Room 3/G Hawk Wing, Temple Quay House, 2 The Square, Temple Quay, Bristol, BS1 6PN. Telephone: 0303 444 5502. Email: [clive.richards@pins.gsi.gov.uk](mailto:clive.richards@pins.gsi.gov.uk). Please quote reference number ROW/3172200 & 3172209 on all correspondence.

Any person wishing to view the statements of case and other documents relating to this Order may do so by appointment at the Beverley Customer Service Centre, Cross Street, Beverley, HU17 9BA and Cottingham Customer Service Centre, Civic Hall, Market Green, Cottingham, HU16 5QG during normal opening hours. Council contact: Debbie Wesselby, tel: 01482 393157.

## **Timetable for sending in statements of case and comments**

### **Within 2 weeks of the start date [by 04 July 2017]**

The Order Making Authority must ensure their statement of case is received by the Secretary of State. As soon as possible after the deadline, the Secretary of State will send a copy (excluding copies of any supporting documents - these will be available to view at the Authority's offices) to everyone who has made an objection or representation, the applicant and any other person who has written to us in respect of the Orders.

### **Within 8 weeks of the start date [by 15 August 2017]**

Everyone who has made an objection or representation or any other written representation must ensure their statement of case is received by the Secretary of State. As soon as possible after the deadline, the Secretary of State will send full copies to the Authority. Copies (excluding copies of any supporting documents - these will be available to view at the Authority's offices) will also be sent to the applicant, every person who has made an objection or representation and any other person who has written to us in respect of the Orders.

Within the same period the applicant (if applicable) must ensure their statement of case is received by the Secretary of State. As soon as possible after the deadline, Secretary of State will send a full copy to the Authority. Copies will also be sent to everyone who has made an objection or representation and any other person who has written to us in respect of the Orders (excluding copies of any supporting documents - these will be available to view at the Authority's offices).

### **Within 14 weeks of the start date [by 26 September 2017]**

Everyone who has made an objection or representation, the Authority, the applicant (if applicable) and anyone who has written to us in respect of the Orders must ensure that their comments on any or every other statement of case is received by the Secretary of State. As soon as possible after the deadline, the Secretary of State will send copies of these comments to everyone else.

Any other person wishing to make representations in writing to the Secretary of State in respect of the above Orders must do so in line with the timetable set out above.

In fairness to the other parties everyone should keep to the timetable to ensure that statements of case and comments are received on time. Late documents will be returned.

We cannot accept any libellous, racist or abusive comments. Any documents containing such comments will be returned.

Notice of order for w/r

DATED this 26<sup>th</sup> day of October 2016

PUBLIC PATH EXTINGUISHMENT ORDER

HIGHWAYS ACT 1980

THE EAST RIDING OF YORKSHIRE COUNCIL

THE EAST RIDING OF YORKSHIRE COUNCIL  
(WOODMANSEY FOOTPATH NO. 19)  
PUBLIC PATH EXTINGUISHMENT ORDER 2016

Ref: DW/75494,1

**PUBLIC PATH EXTINGUISHMENT ORDER**

**HIGHWAYS ACT 1980**

**THE EAST RIDING OF YORKSHIRE COUNCIL**

**THE EAST RIDING OF YORKSHIRE COUNCIL  
(WOODMANSEY FOOTPATH NO. 19)  
PUBLIC PATH EXTINGUISHMENT ORDER 2016**

This Order is made by The East Riding of Yorkshire Council ("the Authority") under section 118 of the Highways Act 1980 ("the 1980 Act") because it appears to the Authority that the footpath described in paragraph 1 below is not needed for public use.

Woodmansey Parish Council have been consulted as required by section 120(2) of the 1980 Act.

**BY THIS ORDER:**

The public right of way over the land situated at Woodmansey in the East Riding of Yorkshire shown by a continuous bold line on the map attached to this Order and described in the Schedule to this Order shall be extinguished after seven (7) days from the date of confirmation of this Order.

**SCHEDULE**

**Path to be extinguished**

The full length and width (1.5 metres) of Woodmansey Footpath No. 19 commencing on Footpath No. 12 west of Park Grange Farm at Grid Reference TA 0451 3773 (Point C on the Map) and leading south-easterly for some 575 metres to Grid Reference TA 0484 3727 (Point D on the Map) west of Ivy House.

You are not permitted to copy, sub-license, distribute or sell any of this data to third parties in any form.



EAST RIDING  
OF YORKSHIRE COUNCIL

Park  
Grange  
Farm  
The  
Old  
Granary

Footpath No.13

Footpath No.12

Footpath No.12

MAP NOT TO  
ORIGINAL SCALE

Footpath to be created by agreement  
Hull to Scarborough Railway

Footpath No.19



EAST RIDING  
OF YORKSHIRE COUNCIL

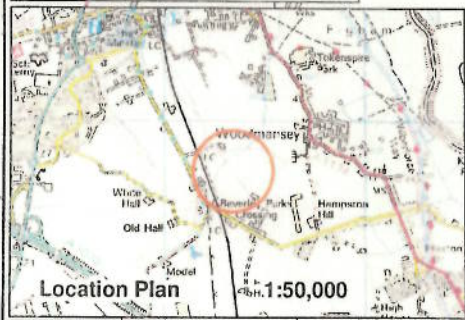


EAST RIDING  
OF YORKSHIRE COUNCIL

Ivy House  
Farm

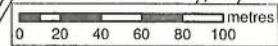
LEGEND

- Footpath to be extinguished (C - D)
- ▬ Footpath to be created by agreement
- Existing Public Footpath



Location Plan

Scale 1:50,000



EAST RIDING  
OF YORKSHIRE COUNCIL  
Alan Menzies  
Planning and Economic Regeneration

This map is reproduced from Ordnance Survey data and with the permission of Ordnance Survey on behalf of Her Majesty's Stationery Office. © Crown copyright and may be reproduced in any form or by any means electronic or mechanical, including photocopying and recording, or by any information storage or retrieval system, without permission in writing from Ordnance Survey. All rights reserved. Ordnance Survey Licence No: 100023183. East Riding of Yorkshire Council


TITLE  
The East Riding of Yorkshire Council  
(Woodmansey No.19) Public Path Extinguishment Order 2016

ORIGINAL SCALE 1:2,500	DATE Aug 16	DRAWN GG	APPROVED MD	DRAWING NO. PER/DM/WOOD/3724/15
---------------------------	----------------	-------------	----------------	------------------------------------



GIVEN under the COMMON SEAL of The East Riding of Yorkshire Council this 26<sup>th</sup>  
day of October 2016

THE COMMON SEAL of )  
The East Riding of Yorkshire Council )  
was affixed in the presence of:- )



  
Head of Legal and Democratic Services

DATED this 26<sup>th</sup> day of October 2016

**PUBLIC PATH DIVERSION ORDER**

**HIGHWAYS ACT 1980**

**THE EAST RIDING OF YORKSHIRE COUNCIL**

**THE EAST RIDING OF YORKSHIRE COUNCIL  
(WOODMANSEY FOOTPATH NO. 12)  
PUBLIC PATH DIVERSION ORDER 2016**

Ref: DW/75494

PUBLIC PATH DIVERSION ORDER

HIGHWAYS ACT 1980

THE EAST RIDING OF YORKSHIRE COUNCIL

THE EAST RIDING OF YORKSHIRE COUNCIL  
(WOODMANSEY FOOTPATH NO. 12)  
PUBLIC PATH DIVERSION ORDER 2016

This Order is made by The East Riding of Yorkshire Council ("the Authority") under section 119 of the Highways Act 1980 ("the 1980 Act") because it appears to the Authority that in the interests of the owner or occupier of the land crossed by the footpath described in paragraph 1 of this Order it is expedient that the line of the way should be diverted.

Woodmansey Parish Council have been consulted and have consented to the making of the Order as required by section 120(2) of the 1980 Act.

**BY THIS ORDER:**

1. The public right of way over the land situated at Woodmansey in the East Riding of Yorkshire and shown by a bold continuous line on the map contained in this Order and described in **Part 1** of the Schedule to this Order shall be stopped up after seven (7) days from the date of confirmation of this Order.
2. There shall at the end of seven (7) days from the date of confirmation of this Order be a public footpath over the land situate at Woodmansey described in **Part 2** of the Schedule and shown by a bold broken line on the map attached to this Order



You are not permitted to copy, sub-license, distribute or sell any of this data to third parties in any form.

MAP NOT TO ORIGINAL SCALE

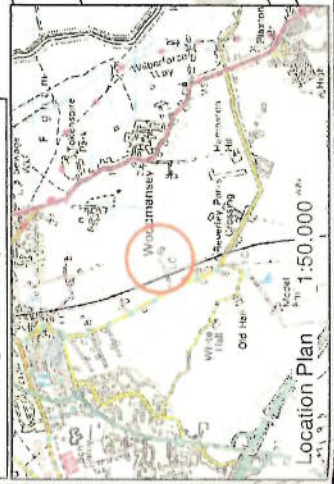
EAST RIDING OF YORKSHIRE COUNCIL

EAST RIDING OF YORKSHIRE COUNCIL

EAST RIDING OF YORKSHIRE COUNCIL

**LEGEND**

- Footpath to be created (A - H - B)
- Footpath to be extinguished (A - G - B)
- Existing Public Bridleway
- Existing Public Footpath



**EAST RIDING OF YORKSHIRE COUNCIL**  
Alan Verrines Planning and Economic Regeneration

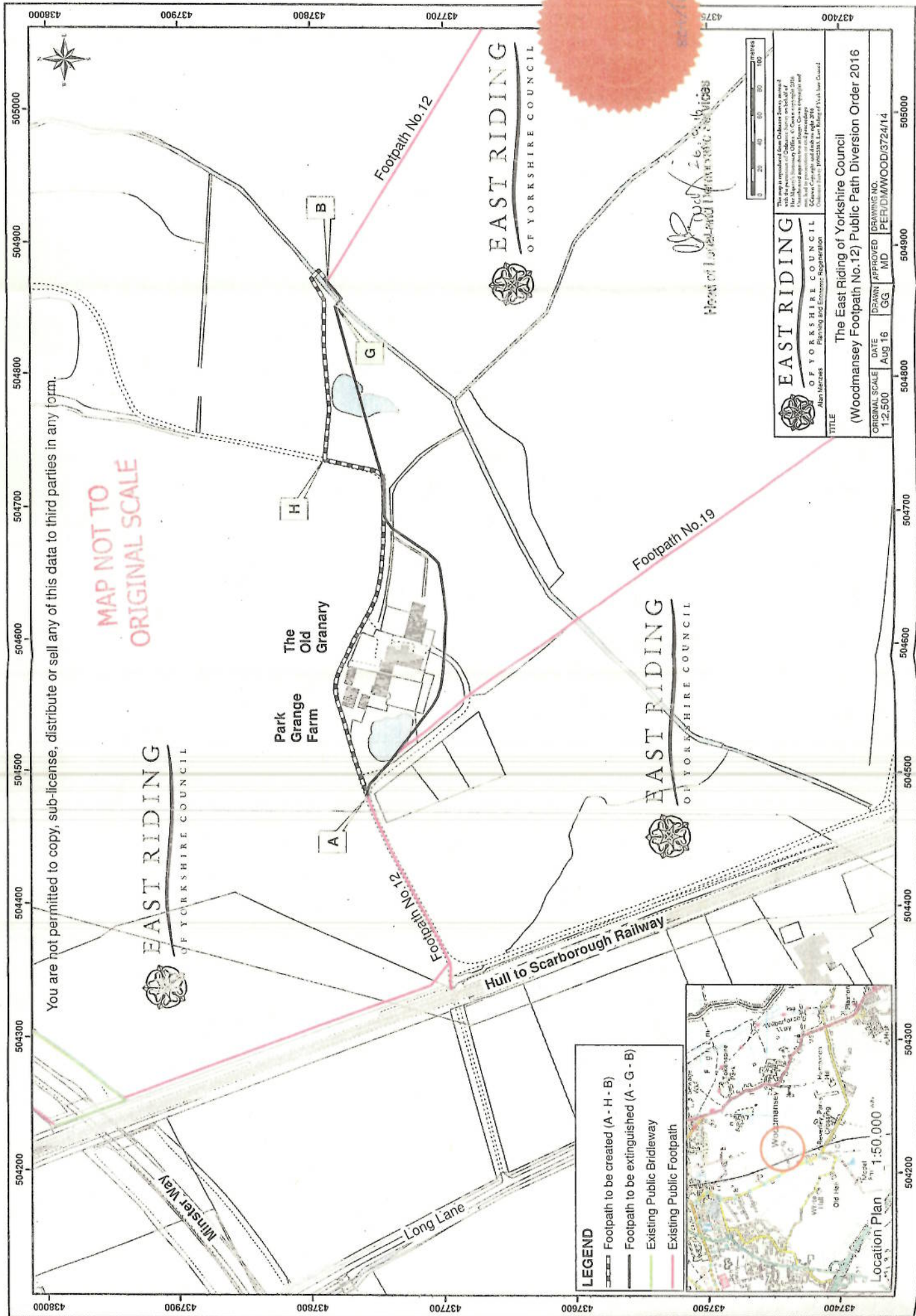
**EAST RIDING OF YORKSHIRE COUNCIL**  
The map is reproduced from Ordnance Survey data with permission. The copyright in the data is held by Ordnance Survey. This map is reproduced for the purposes of the Local Government Act 1992. It is not to be used for any other purpose without the prior written consent of Ordnance Survey.

0 20 40 60 80 100 metres

**EAST RIDING OF YORKSHIRE COUNCIL**  
The East Riding of Yorkshire Council  
(Woodmansey Footpath No.12) Public Path Diversion Order 2016

ORIGINAL SCALE	DATE	DRAWN	APPROVED	DRAWING NO.
1:2,500	Aug 16	GG	MD	PER/DIM/WOOD/3724/14

*Handwritten signature and date:*  
26 Aug 16  
Head of Planning and Economic Regeneration



## SCHEDULE

### PART 1

#### DESCRIPTION OF SITE OF EXISTING PATH OR WAY

A section of Woodmansey Footpath No. 12 some 440 metres in length commencing west of Park Grange Farm at Grid Reference TA 0448 3775 (Point A on the Map) and leading south-easterly then easterly around the southern side of The Old Granary for some 255 metres then north-easterly to join a track turning easterly along the track for some 35 metres then leading east-north-easterly for some 133 metres across the drain then north-easterly for some 17 metres to Grid Reference TA 0487 3778 (Point B on the Map). Width of 2 metres between points A and G and 1.5 metres between points G and B.

### PART 2

#### DESCRIPTION OF SITE OF NEW PATH OR WAY

A section of footpath some 460 metres in length commencing west of Park Grange Farm at Grid Reference TA 0448 3775 (Point A on the Map) leading easterly along a track for some 250 metres turning northerly for some 45 metres then easterly for some 140 metres to a bridge across the drain then south-westerly for some 10 metres to Grid Reference TA 0487 3778 (Point B on the Map).

#### Width of new path or way


The new footpath will have a width of 3 metres between points A and H and 2 metres between point H and B.

#### Limitations and Conditions of use of new path or way

None

GIVEN under the COMMON SEAL of The East Riding of Yorkshire Council this 26<sup>th</sup>  
day of October 2016

THE COMMON SEAL of The )  
East Riding of Yorkshire Council )  
was affixed in the presence of:- )



  
Head of Legal and Democratic Services