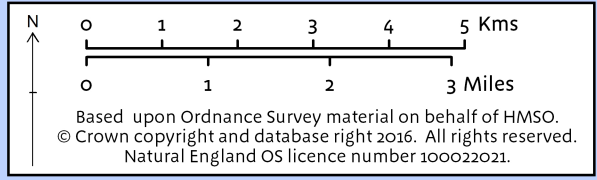




# Map A: Key Map - Skegness to Mablethorpe


## Chapter number and title


- 1** Skegness Pier to Ingoldmells Point (Maps 1a to 1d)
- 2** Ingoldmells Point to Anderby Creek (Maps 2a to 2e)
- 3** Anderby Creek to Sutton-on-Sea (Maps 3a to 3d)
- 4** Sutton-on-Sea to Mablethorpe North End (Maps 4a to 4d)





Extent of proposals in each chapter 

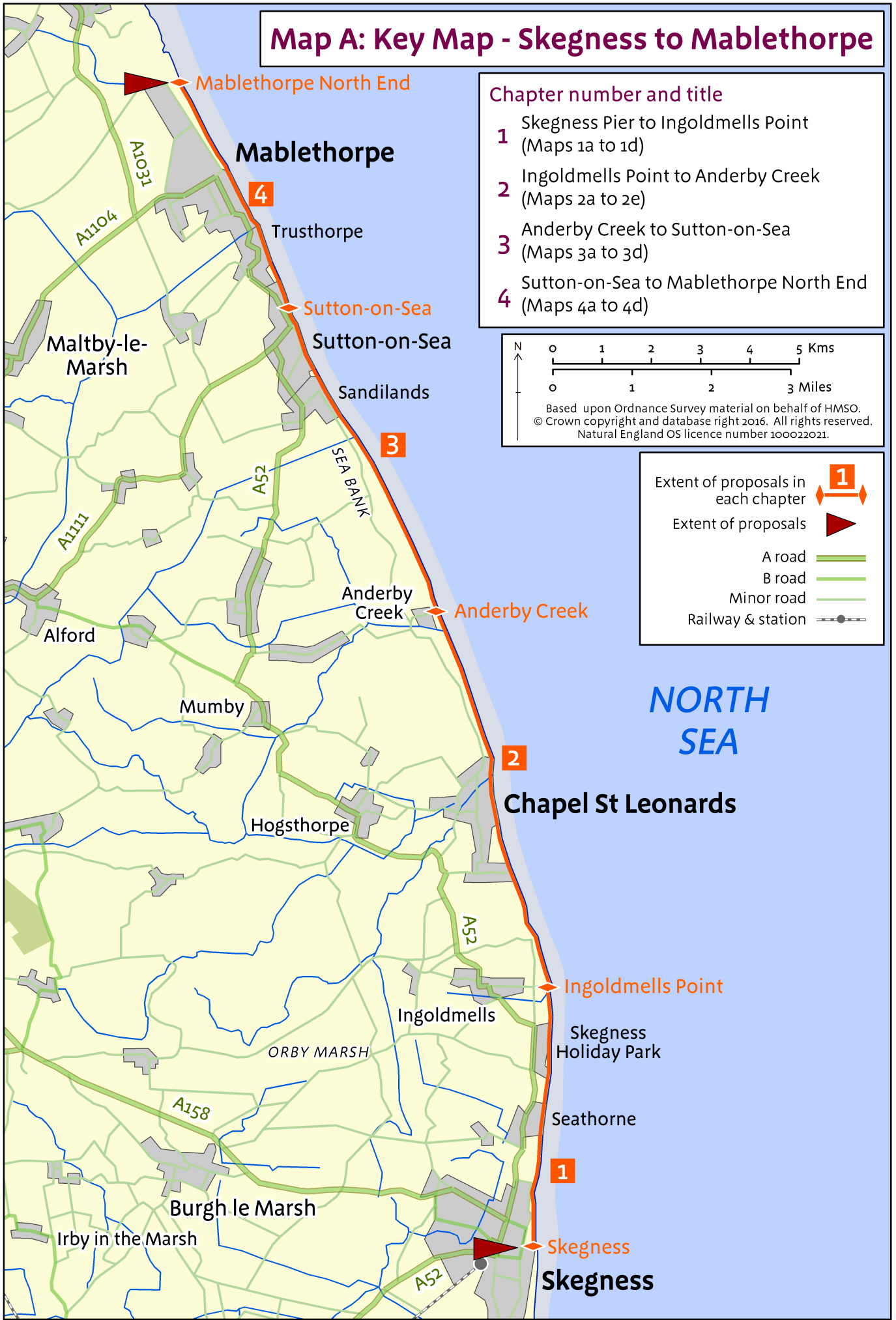
Extent of proposals 

A road 

B road 

Minor road 

Railway & station 



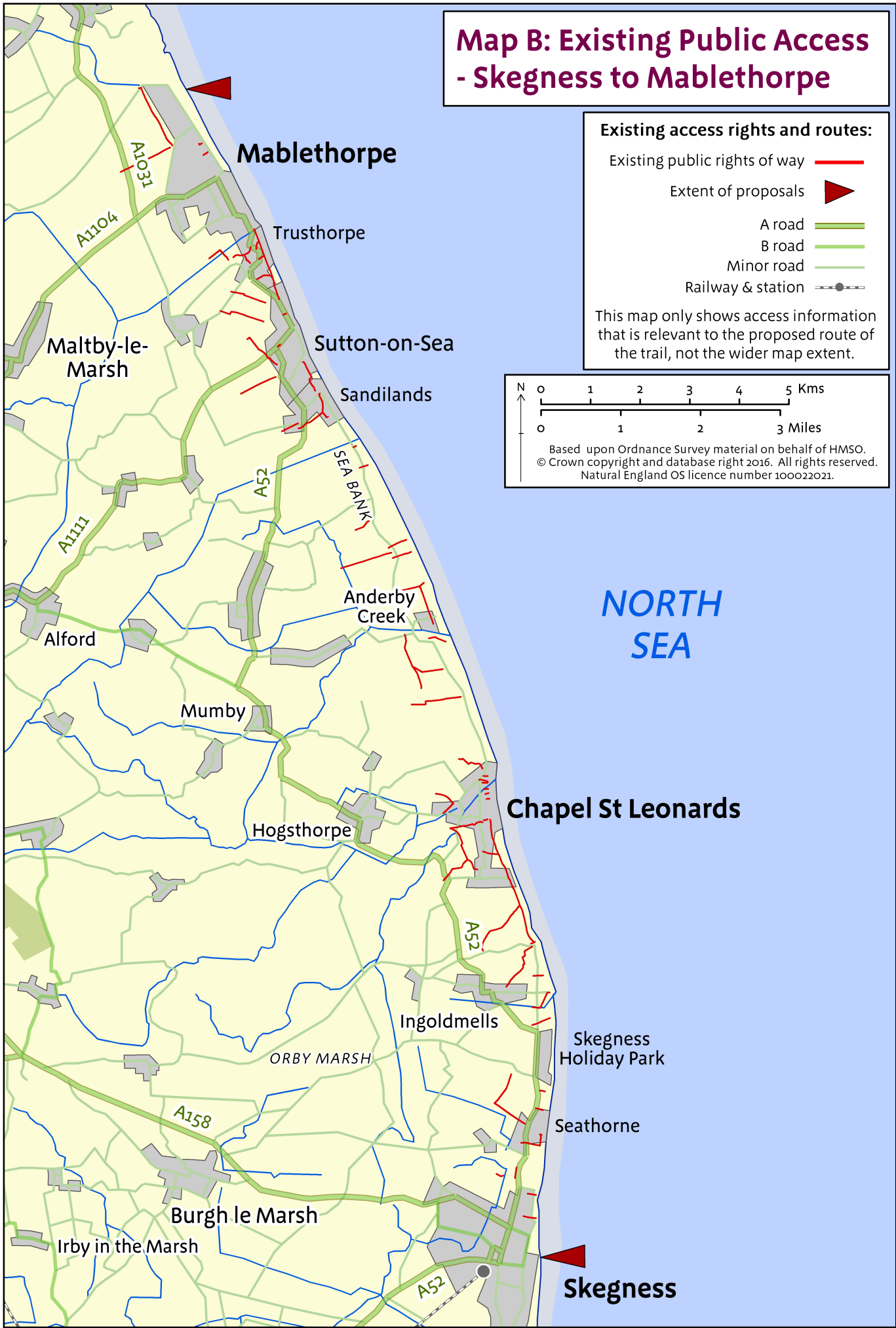
# Map B: Existing Public Access - Skegness to Mablethorpe

## Existing access rights and routes:

- Existing public rights of way —
- Extent of proposals ▶
- A road —
- B road —
- Minor road —
- Railway & station —●—








This map only shows access information that is relevant to the proposed route of the trail, not the wider map extent.

N  
 0 1 2 3 4 5 Kms  
 0 1 2 3 Miles  
 Based upon Ordnance Survey material on behalf of HMSO.  
 © Crown copyright and database right 2016. All rights reserved.  
 Natural England OS licence number 100022021.



# Map C: Key statutory environmental designations - Skegness to Mablethorpe

**Natural Environment Designations**

- Potential Special Protection Area (pSPA) 
- Site of Special Scientific Interest (SSSI) 
- Extent of proposals 
- A road 
- B road 
- Minor road 
- Railway & station 

This map only shows designations information that is relevant to the proposed route of the trail, not the wider map extent.

N 0 1 2 3 4 5 Kms  
0 1 2 3 Miles

Based upon Ordnance Survey material on behalf of HMSO.  
© Crown copyright and database right 2016. All rights reserved.  
Natural England OS licence number 100022021.

