




Map A: Key map - Minehead to Combe Martin


Chapter number and title


- 1 Minehead to Hurlstone Combe (Maps 1a to 1g)
- 2 Hurlstone Combe to Worthy (Maps 2a to 2d)
- 3 Worthy to The Foreland (Maps 3a to 3f)
- 4 The Foreland to Lynton (Maps 4a to 4c)
- 5 Lynton to Woody Bay (Maps 5a to 5c)
- 6 Woody Bay to Combe Martin (Maps 6a to 6g)


Extent of proposals 


Extent of proposals in each chapter 


Exmoor National Park 


A road 

B road 

Minor road 

Railway & station 

County Boundary 

N 

0 2.5 Kilometres
0 1 2 Miles



Based upon Ordnance Survey material on behalf of HMSO.
 © Crown copyright and database right 2017. All rights reserved.
 Natural England OS licence number 100022021