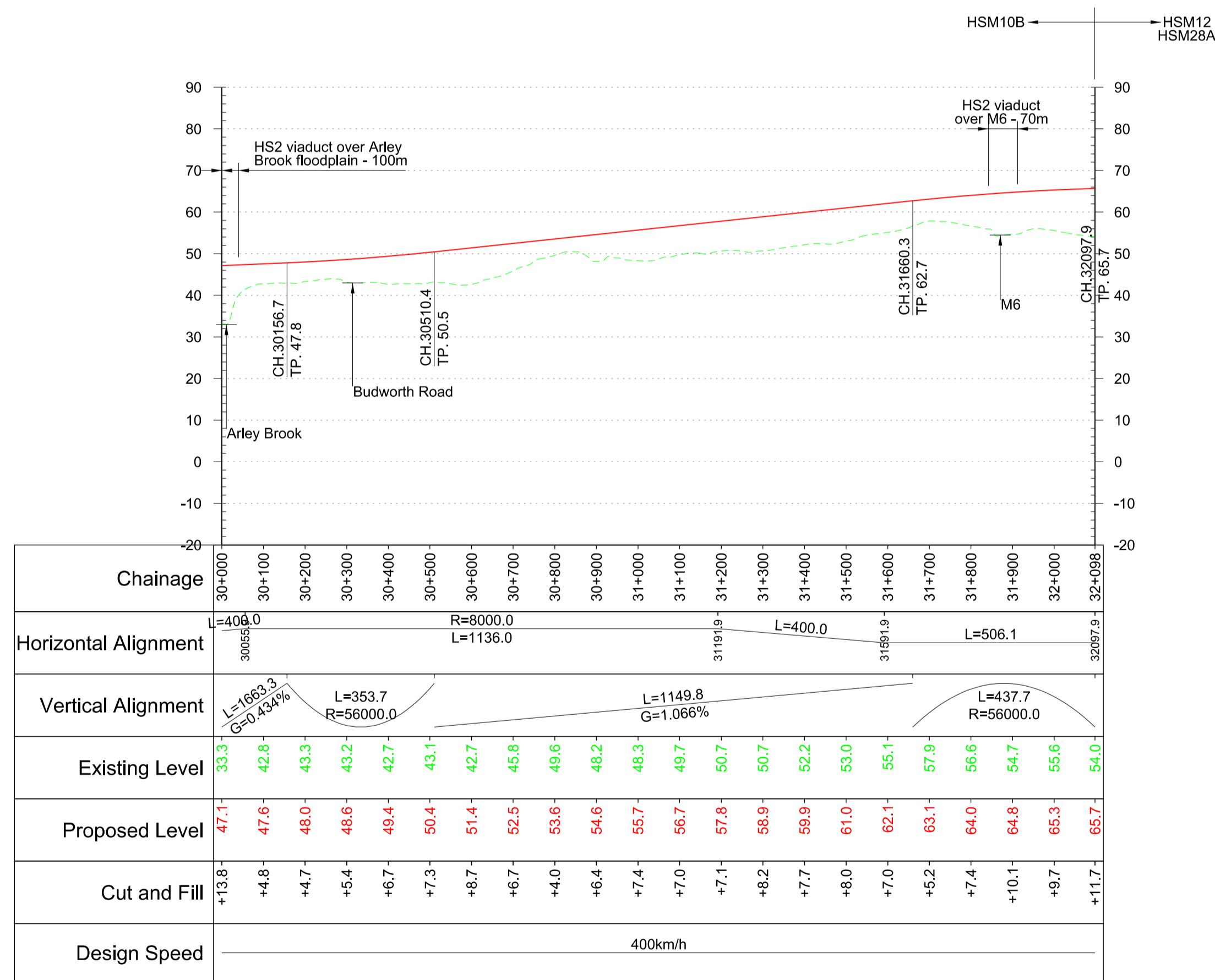




Plan
Scale 1:10,000 @ A1



Profile
Scale H:1:10,000 V:1:1000 @ A1



P02	Updated for acceptance	KB	TO	JG	11/07/17	11/07/17	11/07/17
P01	First Issue	KB	TO	JG	15/06/17	15/06/17	15/06/17
Rev	Description	Drawn	Checked	Con App	HS2 App	Scale with caution as distortion can occur.	

HS2 accepts no responsibility for any circumstances which arise from the reproduction of this document after alteration, amendment or abbreviation or if it is issued in part or issued incompletely in any way.

© Crown Copyright and database right 2017. All rights reserved. Ordnance Survey Licence number 100049190

© Crown Copyright material is reproduced with the permission of Land Registry under delegated authority from the Controller of HMSO.

This material was last updated on 2017 and may not be copied, distributed, sold or published without the formal permission of Land Registry. Only an official copy of a title plan or register obtained from the Land Registry may be used for legal or other official purposes.

Key Environmental Features Legend	
	World Heritage Site
	Ramsar
	Special Areas of Conservation
	Special Protection Areas
	SSSI
	National Nature Reserves
	Area of Outstanding Natural Beauty
	National Park
	Major Development Sites
	Additional Development Sites
	Scheduled Monuments
	Registered Parks and Gardens
	Historical Battlefields
	Active and/or Authorised Landfill
	Historical Landfill
	Flood Zones
	Listed Building Grade I
	Listed Building Grade II*
	Listed Building Grade II

Legend	
	Track Centrelines
	Viaduct
	Tunnel
	Existing Railway Connection
	HS2 Connection
	Fully Retained Cutting/Fill
	Major Contour
	Track Profile
	Minor Contour
	Node
	Engineering Earthworks
	Railway Cutting
	Railway Embankment
	HS2 Depot/Station Operational Boundary

Legends/Notes:	
	Engineering Earthworks
	Railway Cutting
	Railway Embankment
	HS2 Depot/Station Operational Boundary

	Engineering Earthworks
	Railway Cutting
	Railway Embankment
	HS2 Depot/Station Operational Boundary

Registered in England
Registration No. 06791686
Registered office:
2 Snow Hill,
Queensway,
Birmingham, B4 6GA

Creator/Originator
AECOM

Zone	Manchester Leg North of Crewe	Project/Contract	West Midlands to Manchester Route
Design Stage	Post-Consultation	Discipline/Function	Railway Track
Drawing Title	2017 Preferred Route - HSM10B	Drawn	KB
		Checked	TO
		Approved	JG
		Date	15/06/2017
		Scale	AS SHOWN
		Size	A1
		Drawing No.	C320-AEC-RT-DPP-220-068106
		Rev.	P02

Plan and Profile	Sheet 6 of 6
------------------	--------------