

**NOTICE OF ORDER**

**WILDLIFE AND COUNTRYSIDE ACT 1981**

**SECTION 53**

Surrey County Council  
Footpath No. 578 (Hambledon)  
Definitive Map Modification Order 2016

Notice is hereby given that the above referenced Order has been submitted to the Secretary of State for Environment, Food and Rural Affairs for determination. An Inspector will be appointed by the Secretary of State to determine the Order.

The **start date** for the above Order is 23 November 2016.

Consideration of the Order will take the form of a public local inquiry.

The Inquiry will be held at **Chichester Hall, Petworth Road, Witley, Goldalming, Surrey GU8 5PL** on **Wednesday 3 May 2017** at 10.00am.

The effect of the Order, if confirmed without modifications, will be to modify the Definitive Map and Statement for the area by adding a footpath from Public Bridleway No. 213 (Grid ref 9722 3693) in Coleman's Copse in a south-westerly direction then generally north-westerly direction for 728 metres to Public Bridleway No. 183a, west of Nutbourne Cottages (Grid ref 9687 3725) as shown on the Order map.

Any queries relating to this Order should be referred to Jean McEntee at The Planning Inspectorate, Rights of Way Section, Room 3/G Hawk Wing, Temple Quay House, 2 The Square, Temple Quay, Bristol, BS1 6PN. Telephone: 0303 444 5437. Email: jean.mcentee@pins.gsi.gov.uk. Please quote reference number FPS/B3600/7/111 on all correspondence.

Any person wishing to view the statements of case and other documents relating to this Order may do so by appointment at Whitebeam Lodge, Merrow Depot, Merrow Lane, Guildford GU4 7BQ from Monday to Friday (excluding bank holidays). Telephone: 020 8541 9343

**Timetable for sending in statements of case and proofs of evidence**

**Within 8 weeks of the start date [by 18 January 2017]**

The Order Making Authority must ensure their statement of case is received by the Secretary of State. As soon as possible after the deadline, the Secretary of State will send a copy (excluding copies of any supporting documents - these will be available to view at the Authority's offices) to everyone who has made an objection or representation and the applicant and any other person who has written to us in respect of the Order.

**Within 14 weeks of the start date [by 1 March 2017]**

Everyone who has made an objection or representation and anyone who wishes to give evidence at the Inquiry must ensure their statement of case<sup>1</sup> is received by the Secretary of State. As soon as possible after the deadline, the Secretary of State will send full copies to the Authority. Copies will also be sent to the applicant, every person who has made an objection or representation and any other person who has written to us in respect of the Order (excluding copies of any supporting documents - these will be available to view at the Authority's offices).

Within the same period the applicant (if applicable) must ensure their statement of case is received by the Secretary of State. As soon as possible after the deadline, the Secretary of State will send a full copy to the Authority. Copies will also be sent to everyone who has made an objection or representation and any other person who has written to us in respect of the Order (excluding copies of any supporting documents - these will be available to view at the Authority's offices).

#### **4 weeks before the date of the inquiry [by 5 April 2017]**

The Authority, everyone who has made an objection or representation, the applicant (if applicable) and anyone who wishes to give evidence at the Inquiry must ensure their proof of evidence (together with any summary) is received by the Secretary of State. As soon as possible after the deadline, the Secretary of State will send copies of:

- i) the Authority's proof of evidence to everyone who has made an objection or representation, the applicant and anyone who has submitted a statement of case (excluding copies of any supporting documents – although none should be submitted with a proof of evidence);
- ii) the applicant's proof of evidence to the Authority, everyone who has made an objection or representation and anyone else who has submitted a statement of case (excluding copies of any supporting documents – although none should be submitted with a proof of evidence); and
- iii) all other proofs of evidence to the Authority, the applicant, everyone who has made an objection or representation and anyone else who has submitted a statement of case (excluding copies of any supporting documents – although none should be submitted with a proof of evidence).

**All parties must keep to the timetable set out above and ensure that statements of case and proofs of evidence are received by the Secretary of State on time. Late documents will be returned.**

We cannot accept any libellous, racist or abusive comments. Any documents containing such comments will be returned.

Notice of order for inquiry

---

<sup>1</sup> If you wish to make a legal submission, this should be submitted at the same time as your statement of case. Otherwise legal submissions will have to be submitted in writing on the day of the inquiry.

**MODIFICATION ORDER**  
**WILDLIFE AND COUNTRYSIDE ACT 1981**  
**THE SURREY COUNTY COUNCIL REVISED RIGHTS OF WAY MAP IN DEFINITIVE**  
**FORM AND THE SURREY COUNTY COUNCIL PUBLIC RIGHTS OF WAY**  
**DEFINITIVE STATEMENT**  
**THE SURREY COUNTY COUNCIL FOOTPATH NO. 578 (HAMBLEDON)**  
**DEFINITIVE MAP MODIFICATION ORDER 2016**


This Order is made by Surrey County Council under Section 53(2)(b) of the Wildlife and Countryside Act 1981 ("the Act") because it appears to that authority that the Surrey County Council Revised Rights of Way Map in Definitive Form and the Surrey County Council Public Rights of Way Definitive Statement require modification in consequence of the occurrence of an event specified in section 53(3)(c)(i), namely;

The discovery by the authority of evidence which (when considered with all other relevant evidence available to them) shows that a right of way which is not shown in the map and statement subsists or is reasonably alleged to subsist over land in the area to which the map relates, being a right of way to which this Part applies;

The authority have consulted with every local authority whose area includes the land to which the Order relates; \_\_\_\_\_


The Surrey County Council hereby order that:-

- 1 FOR the purposes of this Order the relevant date is 13 January 2016 \_\_\_\_\_
- 2 THE Surrey County Council Revised Rights of Way Map in Definitive Form and the Surrey County Council Public Rights of Way Definitive Statement shall be modified as described in Part I and Part II of the Schedule and shown on the map attached to this Order. \_\_\_\_\_
- 3 THIS Order shall take effect on the date of confirmation and may be cited as the Surrey County Council Footpath No. 578 (Hambledon) Definitive Map Modification Order 2016 \_\_\_\_\_



Executed as a Deed by affixing  
the Common Seal of  
SURREY COUNTY COUNCIL  
on 13 January 2016  
in the presence of:-

)  
)  
)  
)  
)



Director of Legal and Democratic Services/ Authorised Signatory


SCHEDULE

Part I

Modification of Definitive Map

Description of path to be added

Footpath No. 578 (Hambleton) in the Borough of Waverley, shown by a bold broken line on Drawing no. 3/1/11/H10, commencing at point 'A' (Grid ref 9722 3693) at its junction with Public Bridleway No. 213 and proceeding in a south-westerly then north-westerly direction for 95 metres to point 'B', it then continues in a northerly direction for 178 metres over a ghyll at point 'C', continuing west and then north-westerly for 125 metres through point 'D' to 'E' and then in a generally westerly then north-westerly direction for 240 metres to point 'F' where it meets Hambleton Common and then proceeds for 90 metres to meet Public Bridleway No. 183a at point 'G', 347 metres west of Nutbourne Cottages (Grid.ref 9687 3725). The total distance A - B - C - D - E - F - G is 728 metres with a width of 1.8 metres.



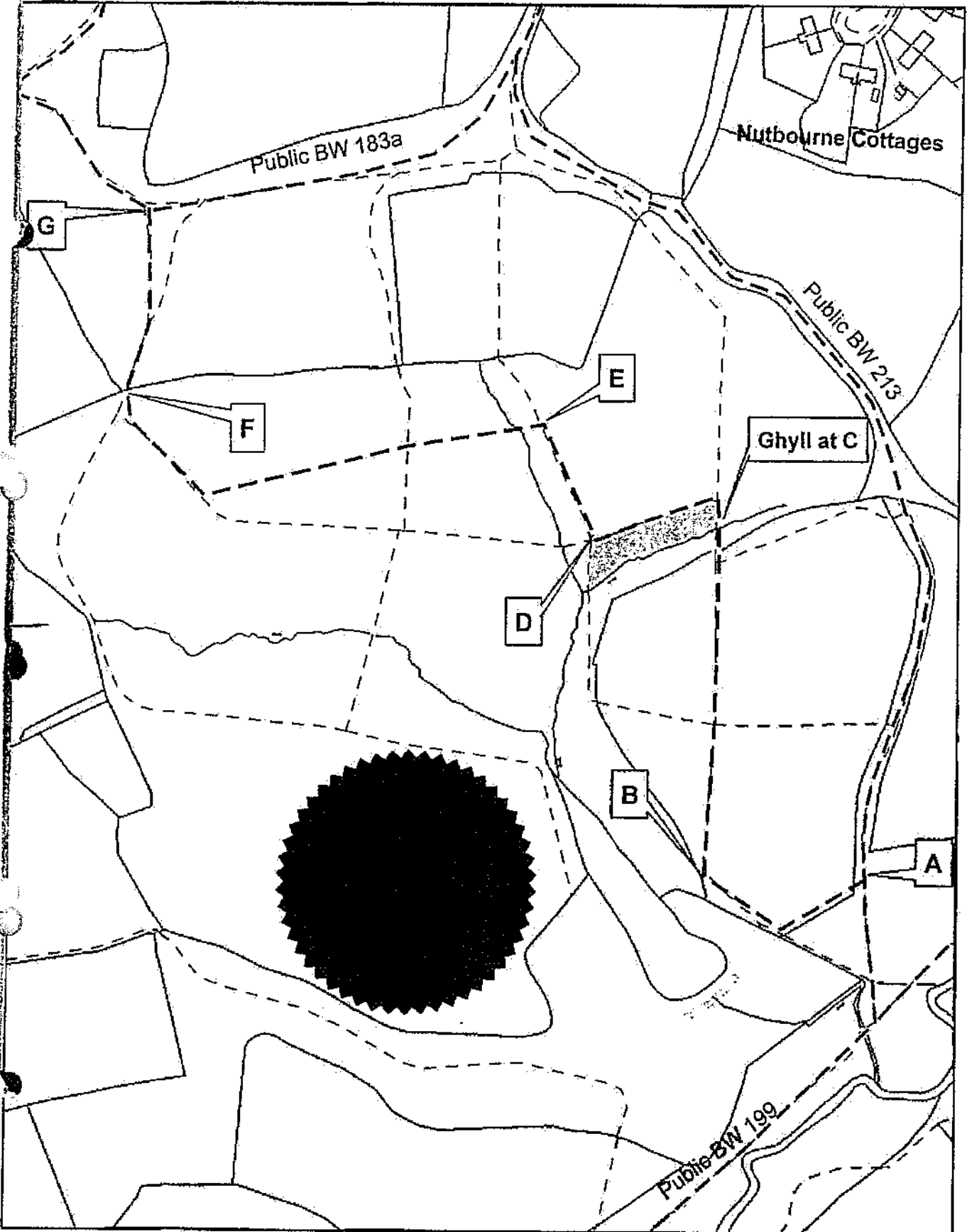
Part II  
Modification of Definitive Statement  
Variation of particulars of path or way

R/W No	Status & Width Claimed	Description (Limitations shown in bold)	Width Fence to Fence	Condition or Surface	Remarks	Map No.
578	FP	FROM Public Bridleway No. 213 in a south-westerly then north-westerly direction:			MMO 2016	SU93
	1.8m	Path	Udf	Earth		
		Path turns in a northerly direction				
	1.8m	Path	Udf	Earth		
		Path turns in a generally westerly and north-westerly direction				
	1.8m	Path	Udf	Earth		
		Path turns in a northerly direction				
	1.8m	Path	Udf	Earth		
		TO Public Bridleway No.183a				





Borough of Waverley  
Public Footpath No. 578, Hambledon



1:2,500

Grid ref at point 'A' SU 972 369

Proposed route shown - - - - -

Distance A - B - C - D - E - F - G 728m

Scale 1:2500 Drg. 3/1/11/H10 Drawn by DP 10/15

© Crown Copyright and database rights 2014 Ordnance Survey 10000198 13  
Except A-Z Street Atlas © Copyright of the Publishers Geographers' A-Z Map Company Ltd

**RIGHTS OF WAY**

STATUS	
	Footpath
	Bridleway
	Rest. Byway
	BOAT

