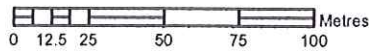


**Creation Order
Public Footpaths T184 and T185
in the Parish of Shuttington
Highways Act 1980 Section 26**

- - T184 to be created between Points I-J-K.
Distance 185 metres.
- - T185 to be created between Points L-M-N.
Distance 755 metres.



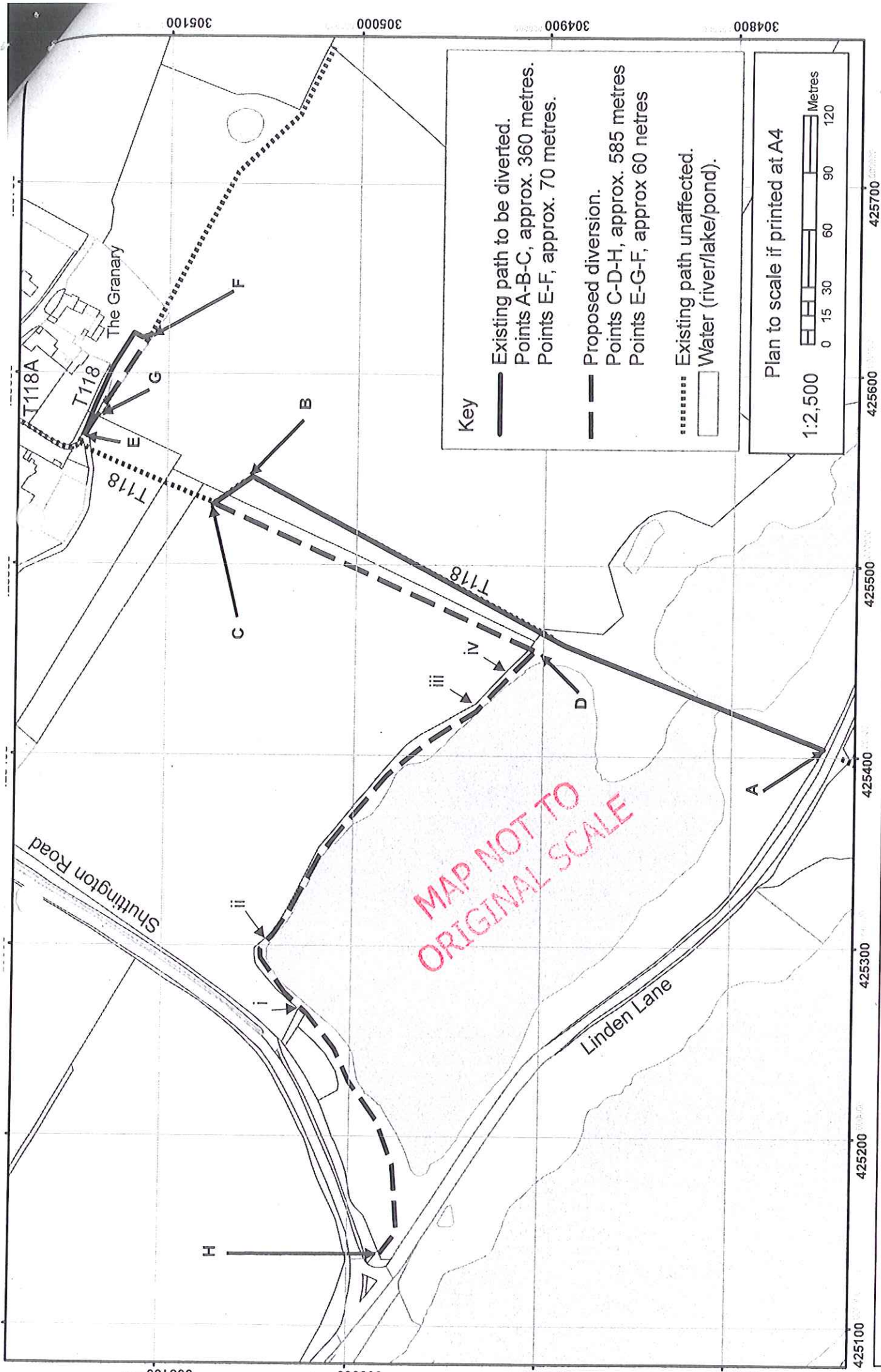
Scale: 1:2,500



At correct scale if printed at A4

Plan ref: P2010/009G/CO

MAP NOT TO ORIGINAL SCALE



Key

- Existing path to be diverted.
- Points A-B-C, approx. 360 metres.
- Points E-F, approx. 70 metres.
- - - Proposed diversion.
- - - Points C-D-H, approx. 585 metres
- - - Points E-G-F, approx. 60 metres
- Existing path unaffected.
- Water (river/lake/pond).

Plan to scale if printed at A4

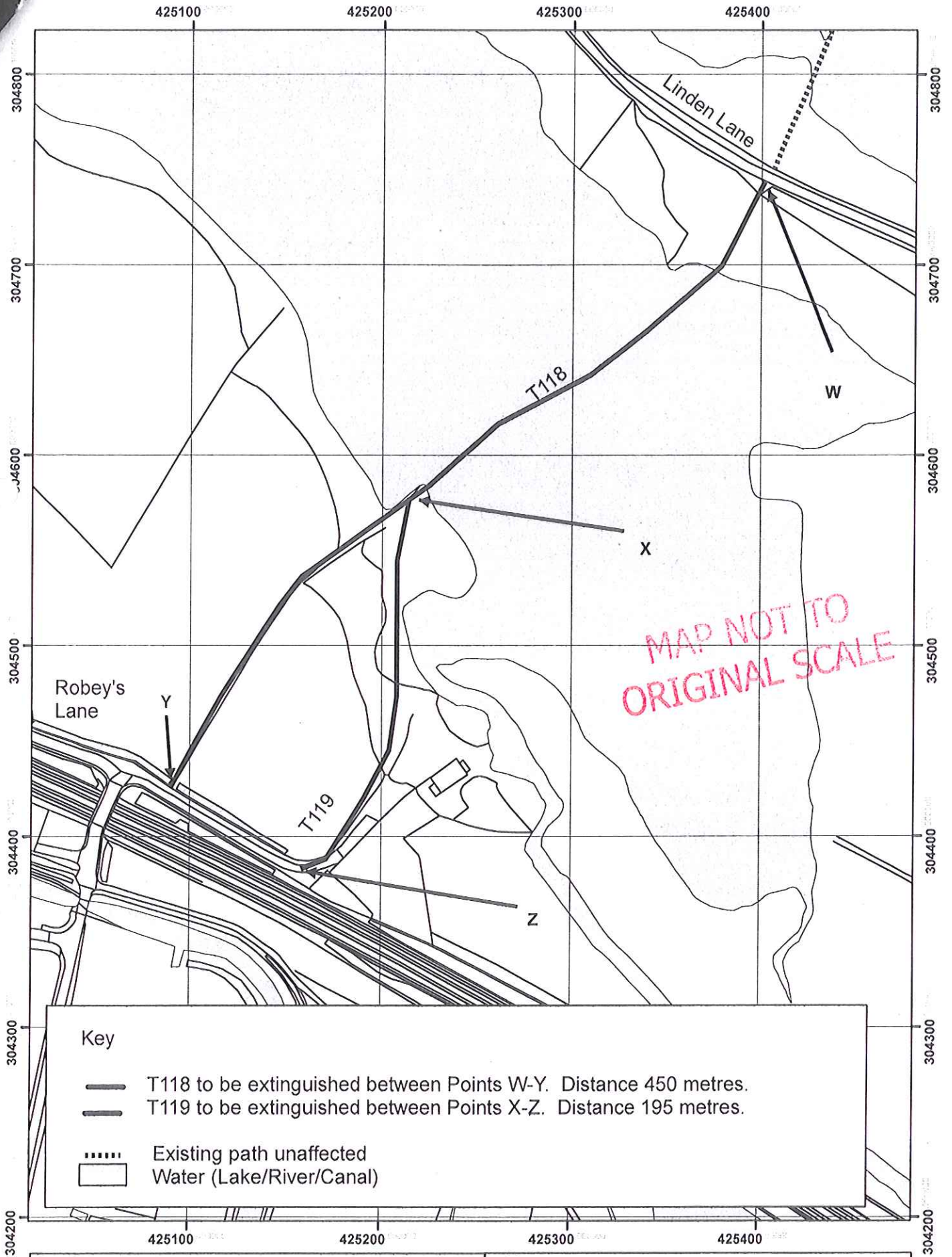
1:2,500

0 15 30 60 90 120 Metres





Proposed diversion of Public Footpath T118 (part) in the Parish of Shuttington
Highways Act 1980 Section 119

Plan Reference
P2010/009G/DO





Key


-  T118 to be extinguished between Points W-Y. Distance 450 metres.
-  T119 to be extinguished between Points X-Z. Distance 195 metres.
-  Existing path unaffected
-  Water (Lake/River/Canal)

Extinguishment Order Highways Act 1980 Section 118
Public Footpaths T118 and T119 in the Parish of Shuttington

Plan ref: P2010/009G/EO



Scale: 1:2,500



Plan at correct scale if printed at A4