





PROPOSED DIVERSION
 B - - - - - C
PROPOSED EXTINGUISHMENT
 A - - - - - B

PUBLIC FOOTPATH 
 PUBLIC BRIDLEWAY 
 RESTRICTED BYWAY 
 BYWAY OPEN TO ALL TRAFFIC 



HIGHWAYS ACT 1980, SECTION 119
HEREFORDSHIRE COUNCIL - PUBLIC FOOTPATH BQ4 (PART)
PARISH OF BOLSTONE
PUBLIC PATH DIVERSION ORDER 2013

DWG No.: D435/43-4
 SCALE: 1:2500 @ A4

Amey Herefordshire
 Unit 3, Thorn Business Park
 Rotherwas Industrial Estate
 Hereford HR2 6JT
 Tel.: (01432) 845 900
 Email: ameyherefordshire@amey.co.uk

Reproduced from Ordnance Survey mapping with the permission of the Controller of Her Majesty's Stationery Office. ©Crown Copyright and database rights 2011 Ordnance Survey 100024169. Unauthorised reproduction infringes Crown copyright and may lead to prosecution or civil proceedings. This information is based on that currently available to the County of Herefordshire District Council from the Definitive map and Statement and other public records. It is given on the strict understanding that neither the Council nor any of its officers will be responsible for the accuracy of this information or accept any liability whatsoever for any error or omission therein for any loss or damage arising from interpretation or use of the information supplied. The inquirer should rely on the results of their own investigation.