



February 2016

High Speed Rail (London - West Midlands)

Consolidated Plans and Sections as amended in the House of Commons Select Committee

PLANS | Volume 3.1 | Balsall Common - Curdworth / Curdworth - Curzon Street

Secretary of State for Transport
Department for Transport
Great Minster House
33 Horseferry Road
London SW1P 4DR

Winckworth Sherwood LLP
Minerva House
5 Montague Close
London SE1 9BB
(Parliamentary Agents)

Eversheds LLP
1 Wood Street
London EC2V 7WS
(Parliamentary Agents)

HS2 Ltd
One Canada Square
London E14 5AB

February 2016



High Speed Rail (London - West Midlands)

Consolidated Plans and Sections as amended in the House of Commons Select Committee

PLANS | Volume 3.1 | Balsall Common - Curdworth / Curdworth - Curzon Street

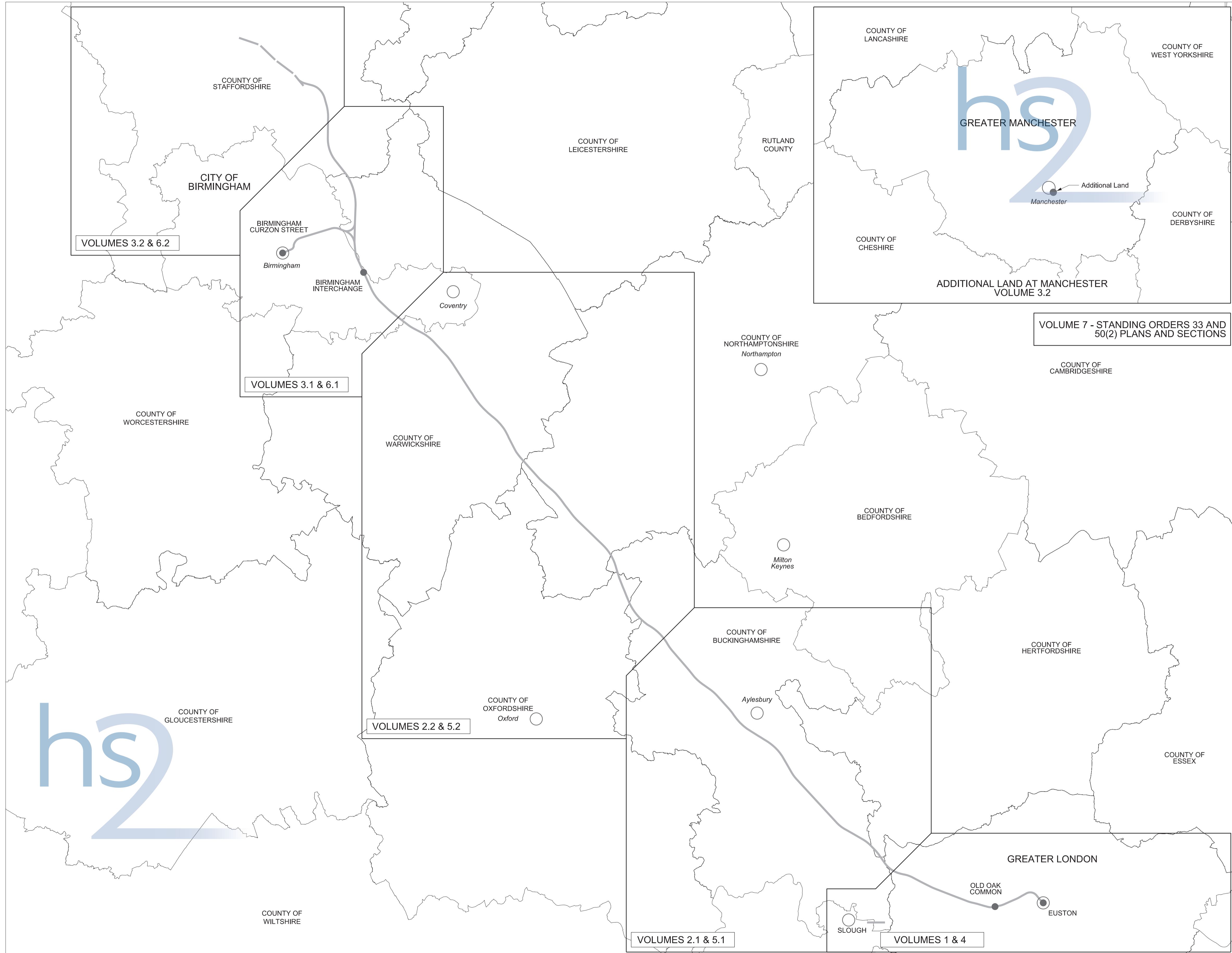

Secretary of State for Transport
Department for Transport
Great Minster House
33 Horseferry Road
London SW1P 4DR

Winckworth Sherwood LLP
Minerva House
5 Montague Close
London SE1 9BB
(Parliamentary Agents)












Eversheds LLP
1 Wood Street
London EC2V 7WS
(Parliamentary Agents)

HS2 Ltd
One Canada Square
London E14 5AB

SCHEME DIAGRAM



KEY TO PLANS

 Centre Line of Surface Work	 Limit of Deviation	 County / Borough / District Boundary	 Commencement of Work	 New / Improved Access
 Centre Line of Tunnel or other Subsurface Work	 Limit of Land to be Acquired or Used	 Parish Boundary	 Termination of Work	 Datum Point
			 Commencement and Termination of Work	












INDEX

Plan Volume: 3 Balsall Common - Handsacre
Section Volume: 6 Balsall Common - Handsacre

Sheet Nos. 3-001 - 3-91, 3-101 - 3-118
Sheet Nos. 6-001 - 6-128

		Sheet Numbers				Sheet Numbers	
		Plans	Sections			Plans	Sections
Metropolitan Borough of Solihull				Country of Warwickshire - District of North Warwickshire			
Work No. 3/1	Proposed Railway	3-001 - 3-006, 3-009	6-001, 6-004, 6-009, 6-015	Work No. 3/19	Road re-alignment of Kenilworth Road	3-006	6-10
Work No. 3/1A	Temporary Cycle Track parallel to Kenilworth Greenway	3-001	6-002	Work No. 3/19B	Road from and across Chester Road to proposed Birmingham Interchange Station	3-006	6-11
Work No. 3/1B	Fuel Pipeline beneath proposed railway and Rugby to Birmingham Line	3-001	6-002	Work No. 3/22F	Access Road across Chester Road	3-009	6-16
Work No. 3/2	Watercourse diversion	3-001	6-002	Work No. 3/22G	Road to Stonebridge Road	3-009	6-17
Work No. 3/3	Watercourse diversion of Bayley's Brook	3-001	6-002	Work No. 3/23	Watercourse diversion beneath proposed railway and Chester Road	3-006	6-18
Work No. 3/4	Water Main Diversion beneath proposed railway and Bayley's Brook	3-002	6-003	Work No. 3/24	Bridge over M6 to M42 Link	3-010	6-18
Work No. 3/5	Road re-alignment of Lavender Hall Lane	3-002	6-003	Work No. 3/24A	Highway Widening	3-010	6-18
Work No. 3/5A	Road re-alignment of Park Lane from Lavender Hall Lane to Kenilworth Road	3-002	6-003	Work No. 3/24B	Highway Widening	3-010	6-18
Work No. 3/5B	Road works along Kenilworth Road	3-002	6-003	Work No. 3/25	Proposed Railway	3-12, 3-14, 3-16, 3-18, 3-20 - 3-22, 3-32	6-19 - 6-23
Work No. 3/5C	Road over proposed railway near Park Lane	3-002	6-003	Work No. 3/26B	Watercourse diversion beneath proposed railway and M42 Eastbound	3-14	6-69
Work No. 3/6	Watercourse diversion entering Bayley's Brook	3-002	6-003	Work No. 3/26C	Watercourse diversion beneath proposed railway and M42 Eastbound	3-14	6-69
Work No. 3/7	Gas Main Diversion crossing under proposed railway and Bayley's Brook	3-003 - 3-004	6-006	Work No. 3/26D	Water course diversion beneath proposed railway	3-14	6-69
Work No. 3/7A	Bridge over proposed railway	3-003	6-005	Work No. 3/27A	Gas Main Diversion beneath proposed railway	3-14 - 3-16	6-70
Work No. 3/8	Watercourse parallel to proposed railway to Bayley's Brook	3-003	6-005	Work No. 3/27B	Watercourse diversion beneath proposed railway	3-14, 3-16	6-70
Work No. 3/9	Road re-alignment of Kenilworth Road	3-003 - 3-004	6-007	Work No. 3/28	Road Birmingham Road	3-16, 3-18 - 3-19	6-70
Work No. 3/9A	Access Road from Work No. 3/9 over Bayley's Brook and proposed railway	3-004	6-008	Work No. 3/28A	Access Road to Birmingham Road	3-16, 3-18, 3-20, 3-23	6-71
Work No. 3/9B	Watercourse diversion of Bayley's Brook	3-004	6-008	Work No. 3/28B	Temporary Road to Birmingham Road	3-16, 3-18	6-71
Work No. 3/9C	Road from Work No. 3/9 to Marsh Lane	3-004	6-008	Work No. 3/29	Watercourse diversion beneath Access Road to Birmingham Road	3-18, 3-20, 3-23	6-72
Work No. 3/10	Access Road from Marsh Lane to Meriden Road	3-004	6-008	Work No. 3/30	Temporary Bridge Over M42 Motorway	3-20	6-72
Work No. 3/10A	Road works along Meriden Road	3-004	6-008	Work No. 3/31	Sewer alongside proposed railway	3-20 - 3-21	6-72
Work No. 3/11	Watercourse diversion of Horn Brook beneath proposed railway	3-004	6-008	Work No. 3/32	Access Road to Gilson Road	3-21	6-73
Work No. 3/11A	Watercourse diversion beneath proposed railway	3-004	6-008	Work No. 3/32A	Access Road to Gilson Road	3-21	6-73
Work No. 3/14	Water Main Diversion beneath proposed railway	3-005	6-010	Work No. 3/32B	Watercourse diversion beneath proposed railway	3-21	6-73
Work No. 3/15	Access Road across proposed railway	3-005	6-010	Work No. 3/32C	Watercourse diversion beneath access road to Gilson Road	3-21	6-73
Work No. 3/15A	Access Road to Work No. 3/15B	3-005 - 3-006	6-010	Work No. 3/33	Footbridge over proposed railway	3-21	6-74
Work No. 3/15B	Access Road to Work No. 3/15	3-005	6-010	Work No. 3/34	Sewer alongside proposed railway	3-22	6-74
Work No. 3/15C	Road from Diddington Lane to Diddington Lane	3-005	6-010A	Work No. 3/34A	Temporary diversion of Lichfield Road	3-22, 3-32	6-74
Work No. 3/15D	Bridge over Shadow Brook	3-005	6-010A	Work No. 3/34B	Gas Main Diversion	3-22, 3-25, 3-26, 3-29, 3-30, 3-32	6-74A, 6-74B
Work No. 3/16	Road works along Coventry Road	3-006 - 3-007	6-012	Work No. 3/34C	Gas Main Diversion	3-22, 3-30, 3-31	6-75
Work No. 3/16A	Road works along Coventry Road	3-006 - 3-007	6-012	Work No. 3/34D	Gas Main Diversion	3-22, 3-31, 3-32, 3-33	6-74C
Work No. 3/16B	Road re-alignment of A45 Service Road	3-006 - 3-007	6-011	Work No. 3/34E	Gas Main Diversion	3-22, 3-31, 3-32	6-76
Work No. 3/16C	Road re-alignment of Eastway	3-006	6-013	Work No. 3/35	Proposed Railway	3-32 - 3-33, 3-36, 3-40, 3-42	6-49 - 6-51
Work No. 3/16D	Access Road for National Motorcycle Museum	3-007	6-013	Work No. 3/36	Proposed Railway	3-32 - 3-33, 3-36, 3-40, 3-42, 3-44, 3-48	6-23 - 6-26
Work No. 3/16E	Highway Widening of A45 off-slip roundabout junction	3-007	6-018A	Work No. 3/37	Sewer beneath Birmingham to Nuneaton Railway	3-31 - 3-32	6-74
Work No. 3/16F	Highway Widening of M42 on-slip southbound roundabout junction	3-007	6-018A	Work No. 3/38A	Watercourse	3-31 - 3-33	6-75
Work No. 3/16G	Highway Widening of M42 off-slip southbound roundabout junction	3-007	6-018A	Work No. 3/38B	Temporary Bridge over River Tame	3-32, 3-33	6-75
Work No. 3/16H	Highway Widening of A45 Coventry Road off-slip	3-007	6-018A	Work No. 3/39B	Temporary Railway Birmingham to Derby Line	3-33, 3-36, 3-38	6-51A
Work No. 3/17	Watercourse from Coventry Road to Hollywell Brook	3-006	6-013	Work No. 3/39C	Temporary Railway	3-36, 3-38 - 3-40, 3-42, 3-46, 3-51	6-53A - 6-53D
Work No. 3/18	Watercourse diversion across proposed railway	3-006	6-013	Work No. 3/39D	Temporary Railway	3-42, 3-46 - 3-47	6-54A
Work No. 3/19	Road re-alignment of Kenilworth Road	3-005 - 3-006	6-010	Work No. 3/40	Proposed Railway	3-36, 3-40, 3-42	6-52 - 6-53
Work No. 3/19A	Access Road to Work No. 3/19	3-006	6-011	Work No. 3/41	Road along Faraday Avenue	3-36 - 3-37	6-75
Work No. 3/19B	Road from and across Chester Road to proposed Birmingham Interchange Station	3-006	6-011	Work No. 3/41A	Access Road to Faraday Avenue	3-36	6-76
Work No. 3/19C	Road from Chester Road to proposed Birmingham Interchange Station	3-006	6-011	Work No. 3/41C	Road to Faraday Avenue	3-36, 3-38	6-76
Work No. 3/20	People Mover from Birmingham International Airport to proposed Birmingham Interchange Station	3-006 - 3-008	6-014	Work No. 3/41D	Temporary Road to Faraday Avenue	3-36, 3-38	6-76
Work No. 3/20A	People Mover from Work No. 3/20 to proposed people mover depot	3-006 - 3-007	6-014	Work No. 3/43	Access Road	3-33 - 3-34, 3-36, 3-38, 3-40	6-77, 6-78
Work No. 3/21	Access Road for NEC	3-007	6-013	Work No. 3/44	Road to Kinsbury Road	3-40 - 3-43	6-78
Work No. 3/21A	Access Road for NEC	3-007	6-013	Work No. 3/44A	Access Road to Kinsbury Road	3-42	6-78
Work No. 3/22	Road from Chester Road	3-006, 3-009	6-016	Work No. 3/45A	Fuel Pipeline	3-42 - 3-43	6-79
Work No. 3/22A	Access Road to Northway	3-009	6-017	Work No. 3/45B	Access Road along Cuttle Mill Lane	3-48, 3-49	6-79
Work No. 3/22B	Road	3-009	6-018	Work No. 3/46	Proposed Railway	3-42	6-54
Work No. 3/22C	Access Road	3-009	6-018	Work No. 3/47A	Watercourse	3-51	6-80
Work No. 3/22D	Access Road to Solihull Parkway	3-009	6-018	Work No. 3/47B	Access Road	3-46, 3-47, 3-51	6-80
Work No. 3/22E	Road from Chester Road	3-009	6-017	Work No. 3/48A	Proposed Railway	3-48, 3-52, 3-54, 3-55	6-27 - 6-33
Work No. 3/22F	Access Road across Chester Road	3-006, 3-009	6-016	Work No. 3/49	Access Road to Bodymoor Heath Lane	3-52	6-86
Work No. 3/22G	Road to Stonebridge Road	3-009	6-017	Work No. 3/50	Road alongside Bodymoor Heath Lane	3-52	6-86
Work No. 3/23	Watercourse diversion beneath proposed railway and Chester Road	3-006, 3-009	6-018	Work No. 3/50A	Access Road	3-52	6-86
Work No. 3/25	Proposed Railway	3-11 - 3-12	6-19 - 6-20	Work No. 3/50B	Access Road to Tamworth Road	3-52	6-87
Work No. 3/26	Coleshill Heath Road	3-12	6-69	Work No. 3/51	Access Road alongside Tamworth Road	3-52, 3-54	6-86
Work No. 3/26A	Access Road to Coleshill Heath Road	3-12	6-69	Work No. 3/51A	Road from Park Lane to Tamworth Road	3-54	6-87
				Work No. 3/51B	Road alongside Crowberry Road	3-54	6-87
				Work No. 3/52	Road alongside Church Lane	3-54	6-87
				Work No. 3/52A	Road alongside Church Lane	3-54	6-87
				Work No. 3/53	Gas Main Diversion under existing footpath	3-55	6-88
				Work No. 3/54	Footbridge over proposed railway	3-55	6-88
				Work No. 3/55	Watercourse division beneath proposed railway	3-55	6-88
				Work No. 3/56	Watercourse division alongside proposed railway	3-55	6-88
				Work No. 3/151	Proposed Railway	3-14, 3-16, 3-18, 3-20, 3-23 - 3-24, 3-26, 3-27	6-34 - 6-37
				Work No. 3/152	Proposed Railway	3-14, 3-16, 3-18, 3-20, 3-23 - 3-24, 3-26, 3-27	6-38 - 6-41
				Work No. 3/153	Proposed Railway	3-22, 3-26 - 3-27, 3-29 - 3-33, 3-36	6-42 - 6-44
				Work No. 3/154	Proposed Railway	3-22, 3-26 - 3-27, 3-29 - 3-33, 3-36	6-45 - 6-47
				Work No. 3/155	Proposed Access Road	3-24, 3-26	6-80
				Work No. 3/155A	Watercourse diversion beneath proposed railway	3-24	6-81
				Work No. 3/155B	Watercourse diversion beneath proposed railway	3-26 - 3-27, 3-29, 3-30	6-81 - 6-82
				Work No. 3/155C	Watercourse diversion beneath proposed railway	3-30	6-83
				Work No. 3/156	Road from Attleboro Lane	3-26 - 3-27	6-83
				Work No. 3/157	Proposed Railway	3-27 - 3-28	6-48
				Work No. 3/158	Fuel Pipeline alongside railway	3-27 - 3-28	6-84

KEY TO PLANS

 Centre Line of Surface Work	 Limit of Deviation	 County / Borough / District Boundary	 Commencement of Work	 New / Improved Access
 Centre Line of Tunnel or other Subsurface Work	 Limit of Land to be Acquired or Used	 Parish Boundary	 Termination of Work	 Datum Point
			 Commencement and Termination of Work	

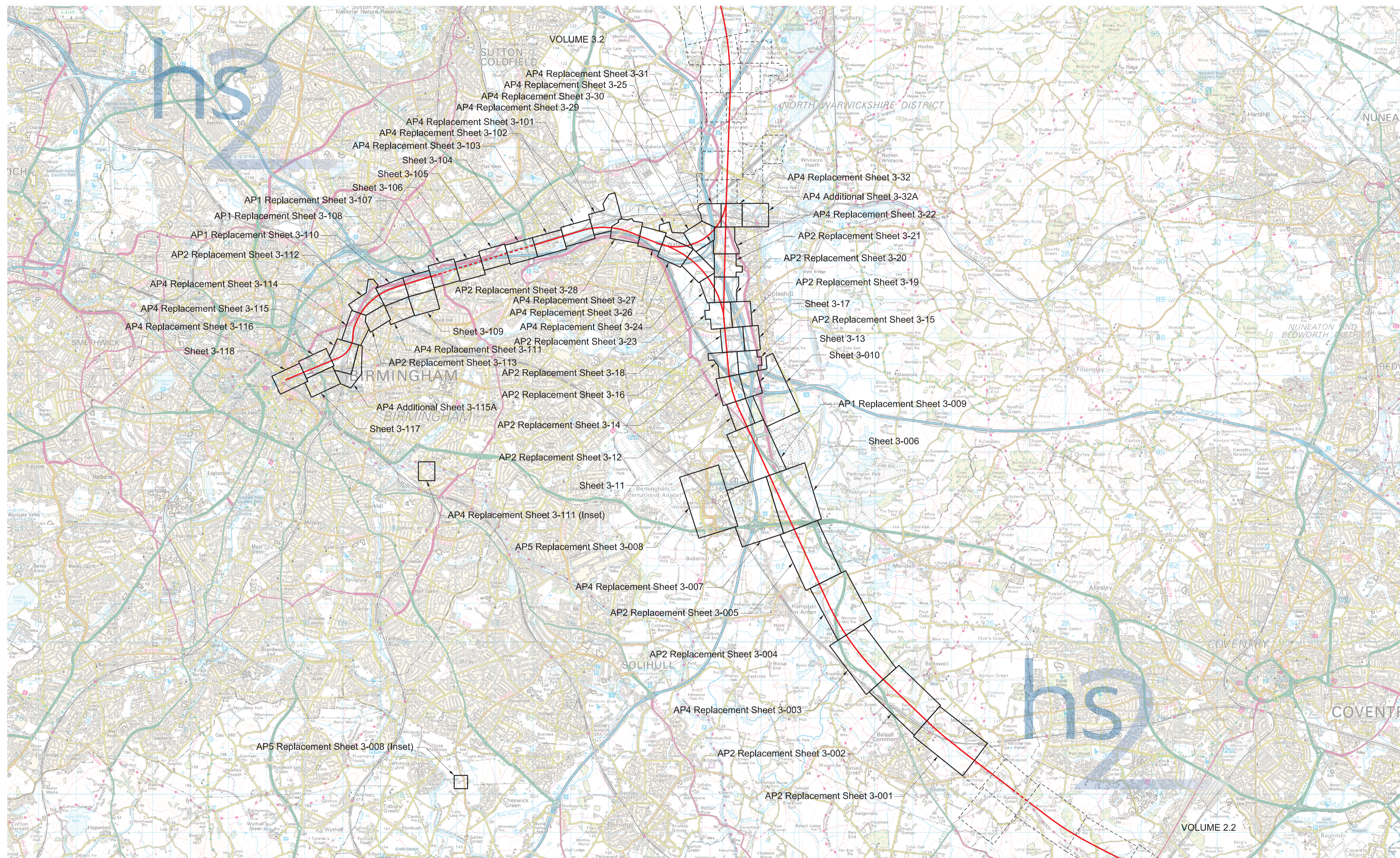

INDEX

Plan Volume: 3 Balsall Common - Handsacre
Section Volume: 6 Balsall Common - Handsacre

Sheet Nos. 3-001 - 3-91, 3-101 - 3-118
Sheet Nos. 6-001 - 6-128

		Sheet Numbers				Sheet Numbers	
City of Birmingham		Plans	Sections	County of Staffordshire - District of Lichfield		Plans	Sections
Work No. 3/157	Proposed Railway	3-28	6-48	Work No. 3/48A	Proposed Railway	3-55, 3-56, 3-57, 3-60, 3-62, 3-63, 3-64, 3-65,	6-28, 6-29, 6-30, 6-31,
Work No. 3/158	Fuel Pipeline alongside railway	3-28	6-84			3-69, 3-72, 3-74	6-32, 6-33
Work No. 3/159	Bridge over proposed railway	3-28	6-84	Work No. 3/57	Proposed Road alongside Shirrall Drive	3-56	6-89
Work No. 3/159A	Temporary Road from Water Orton Road	3-28	6-85	Work No. 3/58	Proposed Road Drayton Lane	3-56	6-89
Work No. 3/159C	Access Road from Water Orton Road	3-28	6-85	Work No. 3/59	Proposed Road along Sutton Road A453	3-56	6-89
Work No. 3/159D	Access Road from Work No. 3/159C	3-101	6-85	Work No. 3/59A	Temporary Road along Sutton Road A453	3-56	6-89
Work No. 3/200	Proposed Railway	3-101 - 3-103	6-101, 6-105	Work No. 3/60	Gas Main Diversion underneath proposed railway	3-57	6-90
Work No. 3/201	Fuel Pipeline	3-101 - 3-103	6-103	Work No. 3/61	Footbridge under proposed railway	3-57	6-90
Work No. 3/202	Watercourse works along River Tame	3-101 - 3-103	6-102	Work No. 3/63	Road along Bangley Lane	3-57	6-90
Work No. 3/202A	Watercourse works connecting Plants Brook to River Tame	3-102	6-104	Work No. 3/63B	Access Road to Bangley Lane	3-57	6-91
Work No. 3/202B	Watercourse works connecting Dunlop Channel with River Tame	3-103	6-106	Work No. 3/67	Gas Main Diversion underneath proposed railway and Brockhurst Lane D3038	3-60	6-91
Work No. 3/202C	Access Road to Javelin Avenue	3-102	6-104	Work No. 3/68A	Road from Brockhurst Lane to Brockhurst Lane	3-60	6-91
Work No. 3/202D	Access Road to Tameside Drive	3-103	6-106	Work No. 3/70	Temporary Bridge over Black Brook	3-62	6-92
Work No. 3/203	Proposed Railway	3-103 - 3-107	6-105, 6-108 - 6-109	Work No. 3/71	Road along Watling Street	3-62	6-92
Work No. 3/204	Sewer from Tameside Drive to Cadbury Drive	3-104	6-107	Work No. 3/71A	Temporary Road along Watling Street	3-62	6-92
Work No. 3/204A	Gas Main Diversion beneath proposed railway	3-105 - 106	6-107	Work No. 3/72	Road along A5 Trunk Road	3-62	6-92
Work No. 3/205	Proposed Railway	3-107 - 3-108, 3-110, 3-112, 3-114 - 3-116, 3-118	6-118, 6-122, 6-126	Work No. 3/73	Access Road from Watling Street	3-62	6-93
Work No. 3/205A	Proposed Railway	3-108, 3-110, 3-112, 3-114	6-111 - 6-112	Work No. 3/74	Road along Flats Lane	3-62 - 3-63	6-93
Work No. 3/205B	Proposed Railway	3-108, 3-110, 3-112	6-112 - 6-113	Work No. 3/75	Road between Tamworth Lane and Jerries Lane	3-63	6-93
Work No. 3/206	Road from Bromford Road	3-107	6-110	Work No. 3/76	Road along Knox's Grave Lane	3-63	6-94
Work No. 3/207	Watercourse works along River Tame above proposed railway	3-107	6-110	Work No. 3/77A	Footbridge over proposed railway	3-63	6-94
Work No. 3/208	Watercourse works from River Tame	3-107 - 3-108, 3-110	6-110	Work No. 3/78	Access Road to Horsley Brook Farm	3-63 - 3-64	6-94
Work No. 3/208A	Watercourse	3-108	6-115	Work No. 3/79	Access Road to Freeford Home Farm	3-64	6-94
Work No. 3/209	Proposed Railway	3-108, 3-110	6-116	Work No. 3/80	Road along A51 Tamworth Road	3-64	6-94
Work No. 3/209A	Proposed Railway	3-108, 3-110, 3-112, 3-114	6-113 - 6-114	Work No. 3/80A	Temporary Road along A51 Tamworth Road	3-64	6-95
Work No. 3/209B	Proposed Railway	3-108, 3-110	6-115	Work No. 3/83	Access Road to Lichfield Road	3-65	6-95
Work No. 3/210	Railway re-alignment of Birmingham and Derby Line	3-108, 3-110, 3-112	6-117	Work No. 3/84	Road along Lichfield Road	3-65	6-95
Work No. 3/211	Sewer beneath proposed railways	3-110, 3-112	6-119	Work No. 3/84A	Temporary Road along Lichfield Road	3-65	6-95
Work No. 3/212	Sewer from Pennine Way	3-114	6-124	Work No. 3/85	Road along Darnford Land D3013	3-65	6-95
Work No. 3/215	Road works along Aston Church Road to Aston Church Road and Heartlands Parkway intersection	3-112 - 3-113	6-120	Work No. 3/85A	Access Road to Darnford Land D3013	3-65	6-96
Work No. 3/215A	Road from Aston Church Road along Arley Road	3-112	6-120	Work No. 3/86A	Access Road to Cappers Lane	3-65	6-94
Work No. 3/215B	Access Road from Aston Church Road across Stetchford and Aston Lane	3-112	6-120	Work No. 3/86B	Road from Cappers Lane to Broad Lane	3-65, 3-69	6-95
Work No. 3/216	Bridge over proposed railway	3-112	6-121	Work No. 3/86C	Watercourse diversion of Wyrley and Essington Canal	3-65	6-96
Work No. 3/217	Watercourse works along River Rea	3-112	6-121	Work No. 3/86D	Temporary Bridge over Wyrley and Essington Canal	3-65	6-96
Work No. 3/217A	Gas Main Diversion	3-112	6-121	Work No. 3/86E	Access Road to Cappers Lane	3-65	6-96
Work No. 3/218	Railway works on Birmingham and Derby Line sidings	3-114 - 3-115	6-123	Work No. 3/87B	Road from Work No. 3/86B to Broad Lane	3-69	6-96
Work No. 3/219	Sewer beneath proposed railways to Duddleston Mill Road	3-114 - 3-115	6-124	Work No. 3/87C	Temporary Road from Cappers Lane to Broad Lane	3-65, 3-69	6-96
Work No. 3/220	Road along High Street to Washwood Heath Road	3-114	6-123	Work No. 3/88	Footbridge over proposed railway	3-69	6-96
Work No. 3/220A	Access Road from High Street to Prembroke Way	3-114	6-123	Work No. 3/88A	Road from Burton Road to Rykneld Street	3-69, 3-72	6-97
Work No. 3/220B	Access Road along Pembroke Way	3-114	6-124	Work No. 3/89C	Access Road from Burton Road	3-69, 3-72	6-97
Work No. 3/221	Access Road from Cranby Street	3-114	6-124	Work No. 3/89D	Road from Rykneld Street	3-69	6-96
Work No. 3/222	Sewer from Crawford Street	3-114	6-124	Work No. 3/89E	Temporary Road along Rykneld Street	3-69	6-97
Work No. 3/223	Proposed Railway	3-115	6-124	Work No. 3/90A	Watercourse diversion of Mare Brook	3-72	6-97
Work No. 3/224	Railway re-alignment of Birmingham and Derby Line	3-114 - 3-115	6-125	Work No. 3/91B	Access Road to the Nanseawen Roundabout	3-72	6-97
Work No. 3/225	Road along Lawley Middleway	3-116	6-127	Work No. 3/91C	Watercourse diversion of Mare Brook	3-72	6-97
Work No. 3/225A	Road along Lawley Middleway to Curzon Circus	3-116	6-127	Work No. 3/93A	Proposed Railway	3-72, 3-74, 3-75, 3-77, 3-84	6-57, 6-58, 6-59
Work No. 3/225B	Road along Vauxhall Road to and along Curzon Street	3-116	6-127	Work No. 3/94A	Proposed Railway	3-72, 3-74, 3-75	6-55
Work No. 3/225C	Road from Curzon Street to Miles Druce Way	3-118	6-128	Work No. 3/95B	Road from Wood End Lane to Wood End Lane	3-74, 3-75	6-98A
Work No. 3/226	Road from Curzon Street to New Canal Street	3-118	6-128	Work No. 3/96A	Access Road from Work No. 3/95B	3-74	6-98
Work No. 3/227	Road along Curzon Street to New Canal Street	3-118	6-128	Work No. 3/96B	Access Road to Netherstowe Lane	3-74	6-98
Work No. 3/228	Sewer from Park Street	3-118	6-128	Work No. 3/96C	Access Road from Work No. 3/95B	3-75	6-98A
Work No. 3/229	Sewer from New Canal Street beneath Eastside City Park	3-118	6-128	Work No. 3/96D	Road from Work No. 3/95B to Watery Lane	3-75	6-98A
Work No. 3/230	Sewer beneath proposed railways	3-115	6-125	Work No. 3/97A	Road from Netherstowe Lane	3-74	6-98
Work No. 3/231	Sewer along Inkerman Street and beneath proposed railway	3-115 - 3-116	6-125	Work No. 3/97B	Cycle Track from Wood End Lane to Wood End Lane	3-74	6-98
Work No. 3/232	Sewer to Viaduct Street	3-116	6-127	Work No. 3/98A	Temporary Bridge over Trent and Mersey Canal	3-74	6-99
Work No. 3/233	Sewer parallel to Viaduct Street	3-116	6-127	Work No. 3/100B	Gas Main Diversion under proposed railway	3-75	6-99
				Work No. 3/101	Access Road to Lichfield Road	3-75, 3-77	6-99
				Work No. 3/102	Road from Lichfield Road to Tuppenhurst Lane	3-77	6-99
				Work No. 3/103	Road works along Lichfield Road	3-77	6-99
				Work No. 3/103B	Temporary Road from Lichfield Road to Lichfield Road	3-77	6-100
				Work No. 3/103C	Access Road parallel to West Coast Main Line	3-77	6-100
				Work No. 3/104	Proposed Railway	3-77, 3-84 - 3-85	6-60
				Work No. 3/105	Road Works along Shaw Lane	3-77	6-100
				Work No. 3/106	Proposed Railway	3-77, 3-84 - 3-85	6-61
				Work No. 3/109	Proposed Railway	3-87 - 3-89	6-64 - 6-65
				Work No. 3/110	Proposed Railway	3-90 - 3-91	6-66
				Work No. 3/111	Proposed Railway	3-91	6-66
				Work No. 3/112	Railway works on West Coast Main Line	3-80 - 3-82	6-67 - 6-68

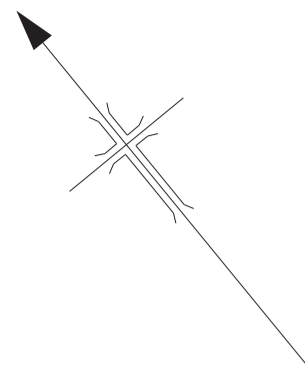
KEY PLAN VOLUME 3.1



This map is based upon Ordnance Survey material with the permission of Ordnance Survey on behalf of the Controller of Her Majesty's Stationery Office. Copyright © Crown Copyright. Unauthorised reproduction infringes Crown Copyright and may lead to prosecution or civil proceedings (Ordnance Survey licence 100049190)

metres 2000 0 2000 4000 6000 scale 1:50,000 at A1 size

METROPOLITAN BOROUGH OF SOLIHULL PARISH OF BERKSWELL PLAN



REPLACEMENT SHEET No. 3-001

IN PARLIAMENT - SESSION 2015-16

HIGH SPEED RAIL
(LONDON - WEST MIDLANDS)

ADDITIONAL PROVISION
(JULY 2015)

Work No. 3/1 (Railway)
Work No. 3/1A (Temporary Cycle Track)
Work No. 3/1B (Fuel Pipeline)
Works Nos. 3/2, 3/3 (Watercourses)

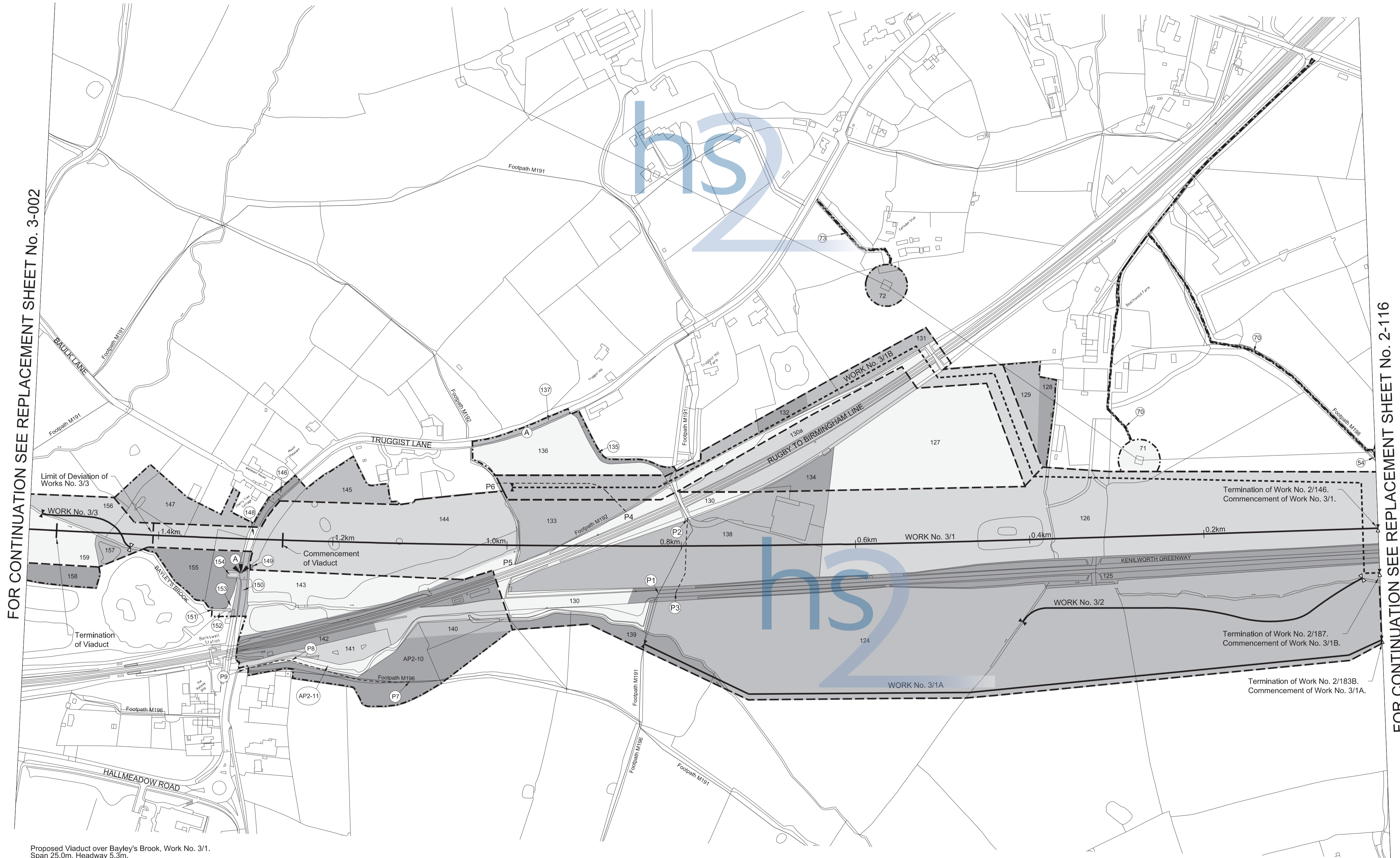
For Section of Work No. 3/1 see Sheet No. 6-001
For Section of Work No. 3/1A see Sheet No. 6-002
For Section of Work No. 3/1B see Sheet No. 6-002
For Section of Work No. 3/2 see Sheet No. 6-002
For Section of Work No. 3/3 see Sheet No. 6-002

The area enclosed by any limit of deviation or by any limit of land to be acquired or used is the area extending to the outer edge of the line marking those limits

This map is based upon Ordnance Survey material with the permission of Ordnance Survey on behalf of the Controller of Her Majesty's Stationery Office Crown Copyright. Unauthorised reproduction infringes Crown Copyright and may lead to prosecution or civil proceedings (Ordnance Survey Licence 10049193)

AMENDMENTS TO THIS SHEET
ARE AS FOLLOWS :-

Plots AP2-10 and AP2-11 added
Points P7, P8 and P9 added



Proposed Viaduct over Bayley's Brook, Work No. 3/1.
Span 25.0m, Headway 5.3m.

Scale 1:2500 at A1 size, 1:5000 at A3 size

metres 100 0 100 200 300

Drawing No. C224-ARP-HY-DPL-040-220300-CB Rev CB

METROPOLITAN BOROUGH OF SOLIHULL PLAN

REPLACEMENT SHEET No. 3-002

IN PARLIAMENT - SESSION 2015-16

HIGH SPEED RAIL
(LONDON - WEST MIDLANDS)

ADDITIONAL PROVISION
(JULY 2015)

Work No. 3/1 (Railway)
Work No. 3/4 (Water Main)
Works Nos. 3/5, 3/5A, 3/5B (Roads)
Work No. 3/5C (Footbridge)
Work No. 3/6 (Watercourse)

For Section of Work No. 3/1 see Sheet No. 6-001
For Section of Work No. 3/4 see Sheet No. 6-003
For Section of Work No. 3/5 see Sheet No. 6-003
For Section of Work No. 3/5A see Sheet No. 6-003
For Section of Work No. 3/5B see Sheet No. 6-003
For Section of Work No. 3/5C see Sheet No. 6-003
For Section of Work No. 3/6 see Sheet No. 6-003

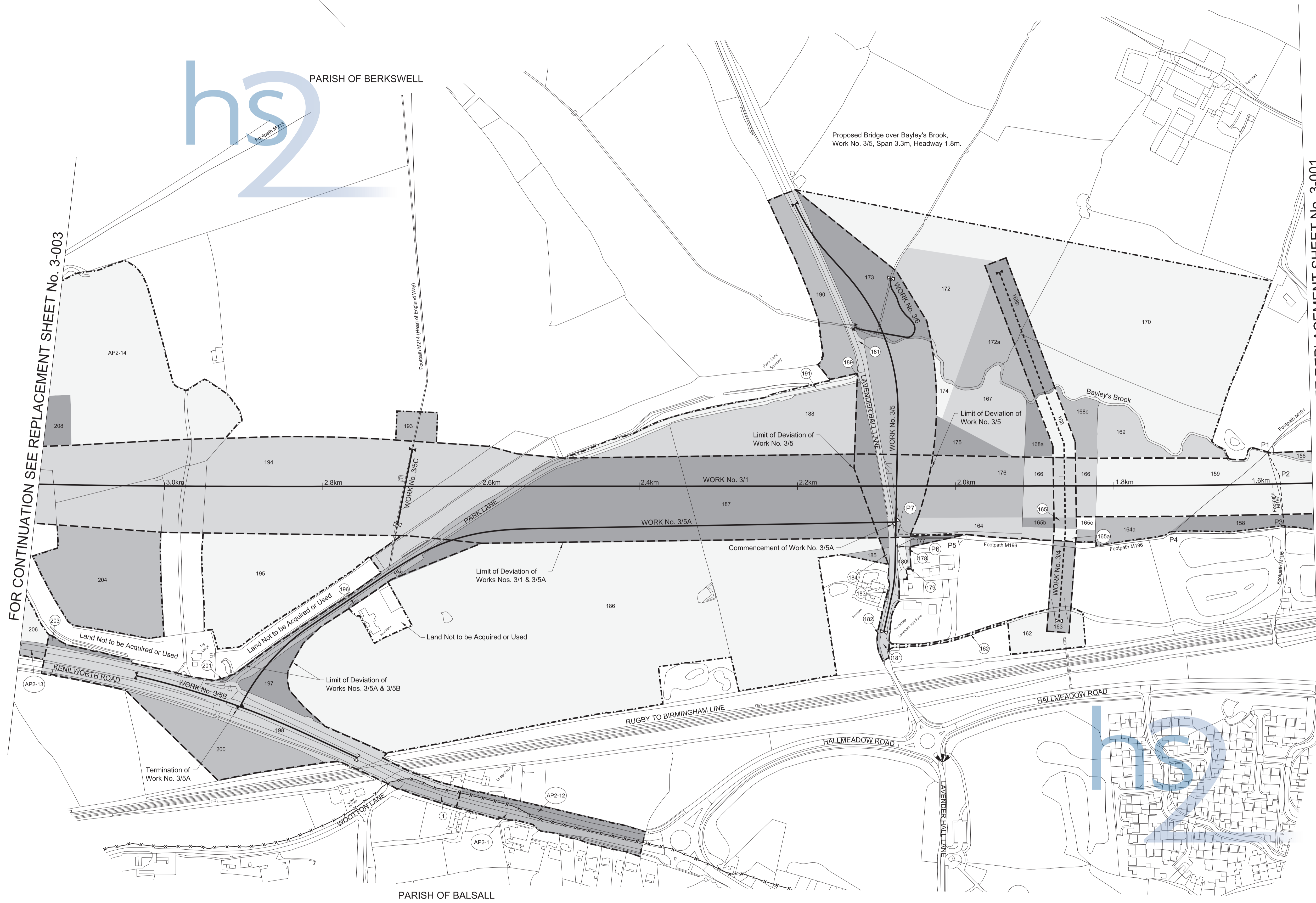
The area enclosed by any limit of deviation or by any limit of land to be acquired or used is the area extending to the outer edge of the line marking those limits

This map is based upon Ordnance Survey material with the permission of Ordnance Survey on behalf of the Controller of Her Majesty's Stationery Office Crown Copyright. Unauthorised reproduction infringes Crown Copyright and may lead to prosecution or civil proceedings (Ordnance Survey Licence 10049190)

AMENDMENTS TO THIS SHEET
ARE AS FOLLOWS :-

Plot AP2-1 in Parish of Balsall added

Plots AP2-12, AP2-13 and AP2-14 in Parish of Berkswell added



FOR CONTINUATION SEE REPLACEMENT SHEET No. 3-003

FOR CONTINUATION SEE REPLACEMENT SHEET No. 3-001

Scale 1:2500 at A1 size, 1:5000 at A3 size
metres 100 0 100 200 300

Drawing No. C224-ARP-HY-DPL-040-220500-CB Rev CB

METROPOLITAN BOROUGH OF SOLIHULL PARISH OF BERKSWELL PLAN

REPLACEMENT SHEET No. 3-003

IN PARLIAMENT - SESSION 2015-16

HIGH SPEED RAIL
(LONDON - WEST MIDLANDS)
ADDITIONAL PROVISION
(OCTOBER 2015)

Work No. 3/1 (Railway)
Work No. 3/7 (Gas Main)
Work No. 3/7A (Bridge)
Work No. 3/8 (Watercourse)
Work No. 3/9 (Road)

For Section of Work No. 3/1 see
Replacement Sheet No. 6-004
For Section of Work No. 3/7 see Sheet No. 6-006
For Section of Work No. 3/7A see Sheet No. 6-005
For Section of Work No. 3/8 see Sheet No. 6-005
For Section of Work No. 3/9 see Sheet No. 6-007

The area enclosed by any limit of deviation or by any
limit of land to be acquired or used is the area extending
to the outer edge of the line marking those limits

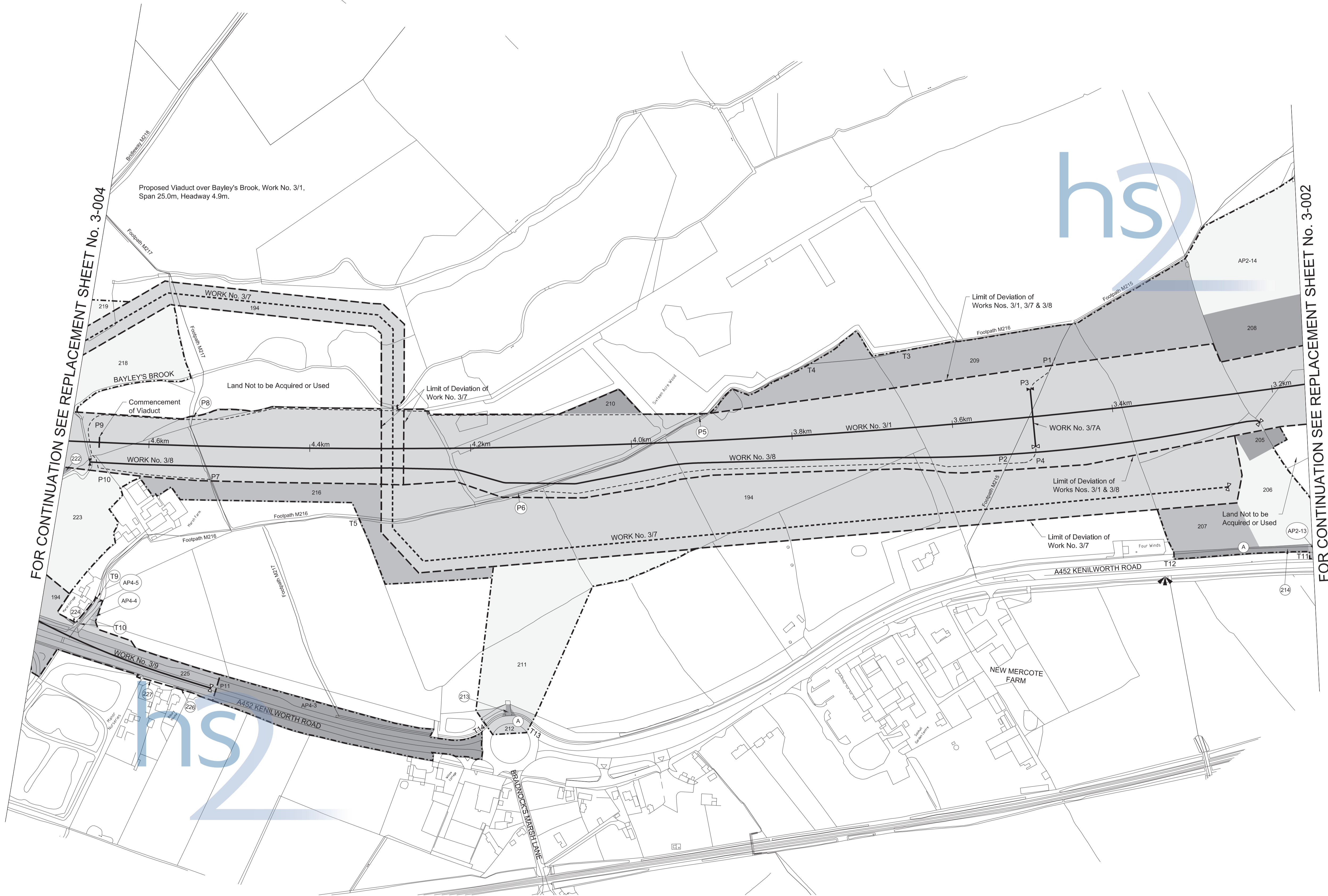
This map is based upon Ordnance Survey material with the
permission of Ordnance Survey on behalf of the Controller
of Her Majesty's Stationery Office Crown Copyright.
Unauthorised reproduction infringes Crown
Copyright and may lead to prosecution or civil proceedings
(Ordnance Survey Licence 10049190)

OCTOBER 2015 AMENDMENTS TO THIS SHEET
ARE AS FOLLOWS :-

Plots AP4-3, AP4-4 and AP4-5 added
Point T9 relocated

JULY 2015 AMENDMENTS TO THIS SHEET
ARE AS FOLLOWS :-

Plots AP2-13 and AP2-14 added



Scale 1:2500 at A1 size, 1:5000 at A3 size
metres 100 0 100 200 300

Drawing No. C224-ARP-HY-DPL-040-220700-CB Rev CB

METROPOLITAN BOROUGH OF SOLIHULL PLAN

REPLACEMENT SHEET No. 3-004

IN PARLIAMENT - SESSION 2015-16

HIGH SPEED RAIL
(LONDON - WEST MIDLANDS)

ADDITIONAL PROVISION
(JULY 2015)

Work No. 3/1 (Railway)
Work No. 3/7 (Gas Main)
Works Nos. 3/9B, 3/11, 3/11A (Watercourses)
Works Nos. 3/9, 3/9C (Roads)
Works Nos. 3/9A, 3/10 (Access Roads)
Work No. 3/10A (Road)

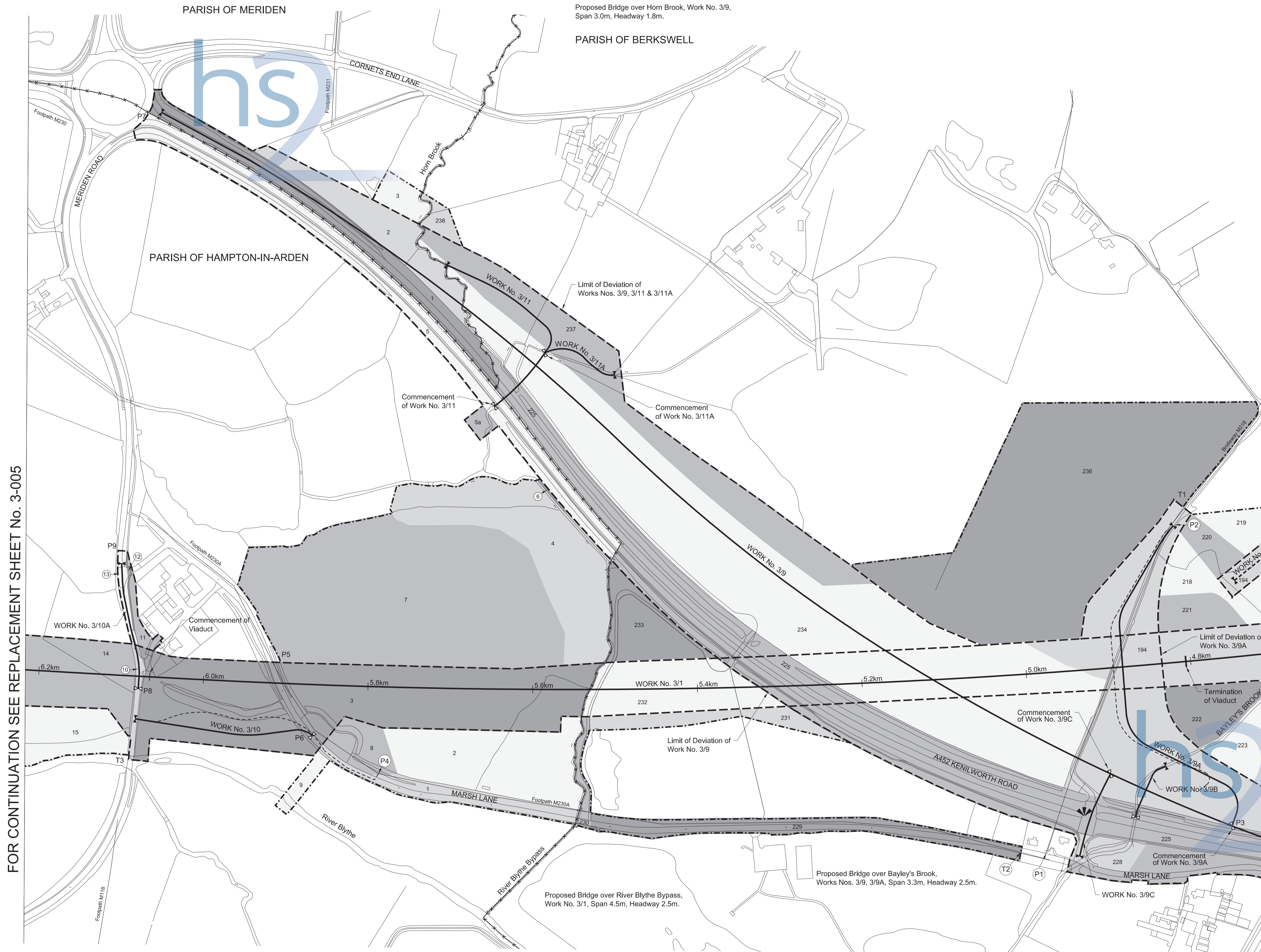
For Section of Work No. 3/1 see
Replacement Sheet No. 6-004
For Section of Work No. 3/7 see Sheet No. 6-006
For Section of Work No. 3/9 see Sheet No. 6-007
For Section of Work No. 3/9A see Sheet No. 6-007
For Section of Work No. 3/9B see Sheet No. 6-008
For Section of Work No. 3/9C see Sheet No. 6-007
For Section of Work No. 3/10 see Sheet No. 6-008
For Section of Work No. 3/10A see Sheet No. 6-008
For Section of Work No. 3/11 see Sheet No. 6-008
For Section of Work No. 3/11A see Sheet No. 6-008

The area enclosed by any limit of deviation or by any
limit of land to be acquired or used is the area extending
to the outer edge of the line marking those limits

This map is based upon Ordnance Survey material with the
permission of Ordnance Survey on behalf of the Controller
of Her Majesty's Stationery Office Crown Copyright.
Unauthorised reproduction infringes Crown
Copyright and may lead to prosecution or civil proceedings
(Ordnance Survey Licence 10049190)

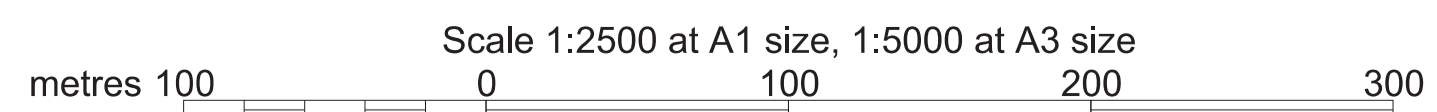
AMENDMENTS TO THIS SHEET
ARE AS FOLLOWS :-

Commencement of Viaduct added



FOR CONTINUATION SEE REPLACEMENT SHEET No. 3-005

FOR CONTINUATION SEE REPLACEMENT SHEET No. 3-003



PLAN

COUNTY OF WARWICKSHIRE
DISTRICT OF NORTH WARWICKSHIRE
PARISH OF GREAT PACKINGTON

Proposed Viaduct over River Blythe, Work No. 3/1.
Span 25.0m, Headway 5.3m.
Proposed Bridge over Shadow Brook, Work No. 3/1.
Span 13.8m, Headway 2.7m.
Proposed Bridge over Shadow Brook, Work No. 3/15C.
Span 13.5m, Headway 1.0m.
Proposed Bridge over Shadow Brook, Work No. 3/15D.
Span 5.0m, Headway 1.0m.

REPLACEMENT SHEET No. 3-005

IN PARLIAMENT - SESSION 2015-16

HIGH SPEED RAIL
(LONDON - WEST MIDLANDS)

ADDITIONAL PROVISION
(JULY 2015)

Work No. 3/1 (Railway)
Work No. 3/15C, 3/19 (Roads)
Work No. 3/14 (Water Main)
Work Nos. 3/15, 3/15A, 3/15B (Access Roads)
Work No. 3/15D (Bridge)

For Section of Work No. 3/1 see
Replacement Sheet No. 6-009

For Section of Work No. 3/14 see
Replacement Sheet No. 6-010

For Section of Works Nos. 3/15, 3/15A, 3/15B
see Replacement Sheet No. 6-010

For Section of Work No. 3/15C, 3/15D
see Additional Sheet No. 6-010A

For Section of Work No. 3/19 see
Replacement Sheet No. 6-010

The area enclosed by any limit of deviation or by any
limit of land to be acquired or used is the area extending
to the outer edge of the line marking those limits

This map is based upon Ordnance Survey material with the
permission of Ordnance Survey on behalf of the Controller
of Her Majesty's Stationery Office Crown Copyright.
Unauthorised reproduction infringes Crown
Copyright and may lead to prosecution or civil proceedings
(Ordnance Survey Licence 10049190)

AMENDMENTS TO THIS SHEET ARE AS FOLLOWS :-

Plots 25, 30, 31, 37, 44, 46, 47 and 50 in the parish
of Hampton-in-Arden removed

Plots 25a, 25b, 25c, 30a, 31a, 37a, 37b, 44a, 46a,
47a, 47b and 50a in the parish of Hampton-in-Arden
added

Plots AP2-1, AP2-2, AP2-3, AP2-4, AP2-5, AP2-6,
AP2-7, AP2-8, AP2-9, AP2-10, AP2-11, AP2-12,
AP2-13, AP2-14, AP2-15, AP2-16, AP2-17, AP2-18,
AP2-19, AP2-20, AP2-21, AP2-22, AP2-23, AP2-24,
AP2-25, AP2-26 in the parish of Hampton-in-Arden
added

Work No. 3/15B extended

Work No. 3/15C added

Work No. 3/15D added

Points T4 and T5 removed

Points P8, P9 and P10 added

Commencement of Viaduct removed

Point P1 relocated

FOR CONTINUATION SEE SHEET No. 3-006

FOR CONTINUATION SEE REPLACEMENT SHEET No. 3-004

METROPOLITAN BOROUGH OF SOLIHULL
PARISH OF HAMPTON-IN-ARDEN

HAMPTON-IN-ARDEN

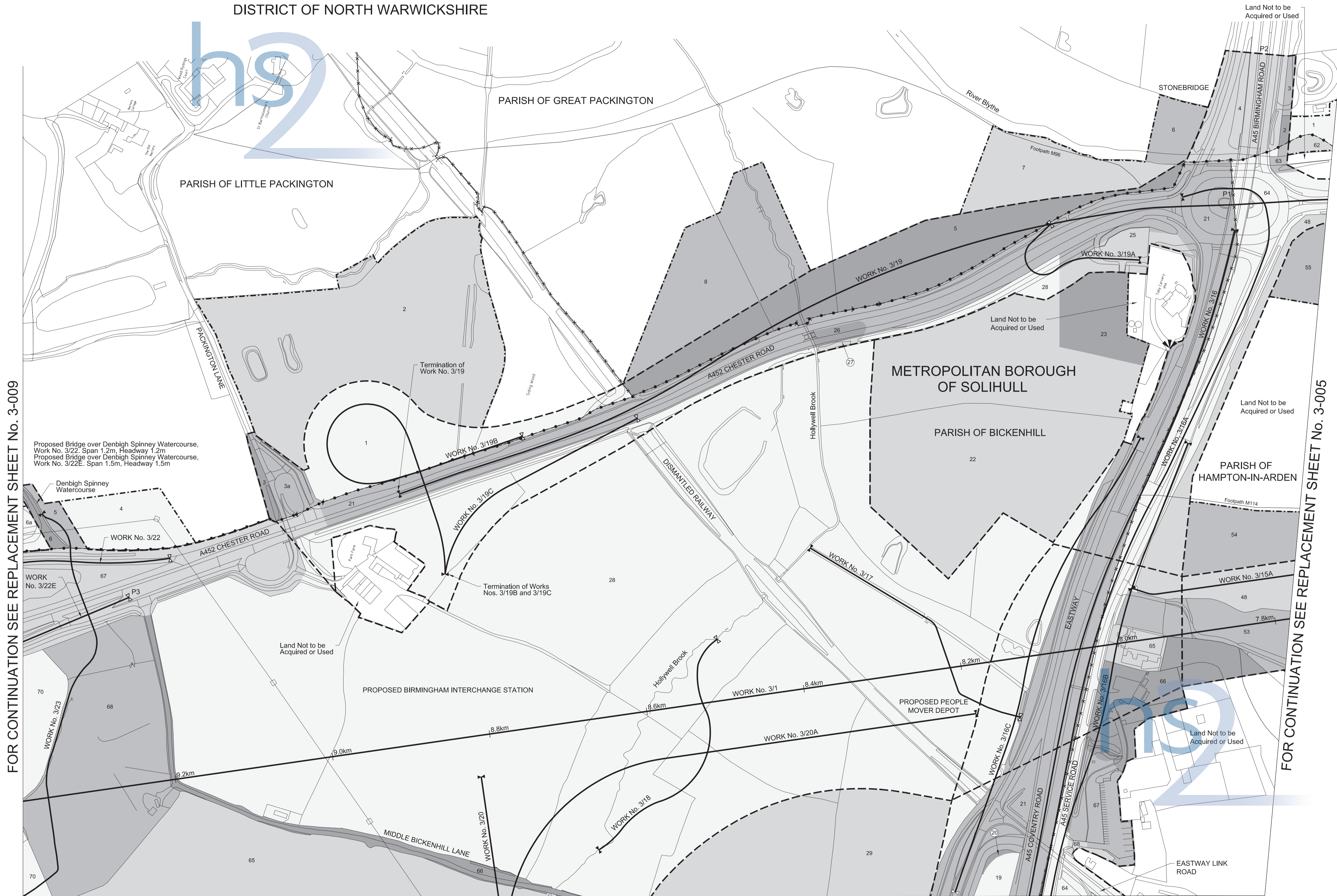
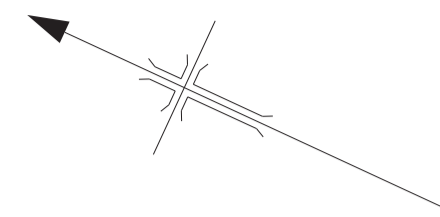
Scale 1:2500 at A1 size, 1:5000 at A3 size

metres 100 0 100 200 300

Drawing No. C224-ARP-HY-DPL-040-221100-CB Rev CB

PLAN

COUNTY OF WARWICKSHIRE
DISTRICT OF NORTH WARWICKSHIRE



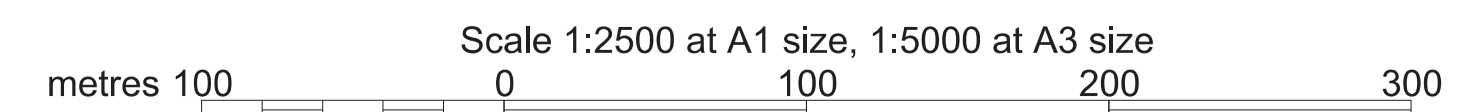
FOR CONTINUATION SEE REPLACEMENT SHEET No. 3-009

FOR CONTINUATION SEE REPLACEMENT SHEET No. 3-005

FOR CONTINUATION SEE SHEET No. 3-007

Proposed Bridge over Hollywell Brook, Work No. 3/1.
Span 10.0m, Headway 2.3m
Proposed Viaducts over Hollywell Brook, Work No. 3/20A.
Span 35.0m, Headway 2.3m
Proposed Bridge over Hollywell Brook, Work No. 3/19.
Span 4.5m, Headway 3.3m

Proposed Bridge over Denbigh Spinney Watercourse,
Work No. 3/22. Span 1.2m, Headway 1.2m
Proposed Bridge over Denbigh Spinney Watercourse,
Work No. 3/22E. Span 1.5m, Headway 1.5m



METROPOLITAN BOROUGH OF SOLIHULL PLAN

REPLACEMENT SHEET No. 3-007

IN PARLIAMENT - SESSION 2015-16

HIGH SPEED RAIL
(LONDON - WEST MIDLANDS)
ADDITIONAL PROVISION
(OCTOBER 2015)

Works Nos. 3/16, 3/16A, 3/16B (Roads)
Works Nos. 3/16E, 3/16F,
3/16G, 3/16H (Highway Widening)
Works Nos. 3/16D, 3/21, 3/21A (Access Roads)
Works Nos. 3/20, 3/20A (People Movers)

For Section of Work No. 3/16 see Sheet No. 6-012
For Section of Work No. 3/16A see Sheet No. 6-012
For Section of Work No. 3/16B see Sheet No. 6-013
For Section of Work No. 3/16D see Sheet No. 6-013
For Section of Work No. 3/20 see Sheet No. 6-014
For Section of Work No. 3/21 see Sheet No. 6-013
For Section of Work No. 3/21A see Sheet No. 6-013
For Section of Work No. 3/16E see Sheet No. 6-018A
For Section of Work No. 3/16F see Sheet No. 6-018A
For Section of Work No. 3/16G see Sheet No. 6-018A
For Section of Work No. 3/16H see Sheet No. 6-018A

The area enclosed by any limit of deviation or by any limit of land to be acquired or used is the area extending to the outer edge of the line marking those limits

This map is based upon Ordnance Survey material with the permission of Ordnance Survey on behalf of the Controller of Her Majesty's Stationery Office Crown Copyright. Unauthorised reproduction infringes Crown Copyright and may lead to prosecution or civil proceedings (Ordnance Survey Licence 10049190)

OCTOBER 2015 AMENDMENTS TO THIS SHEET
ARE AS FOLLOWS :-

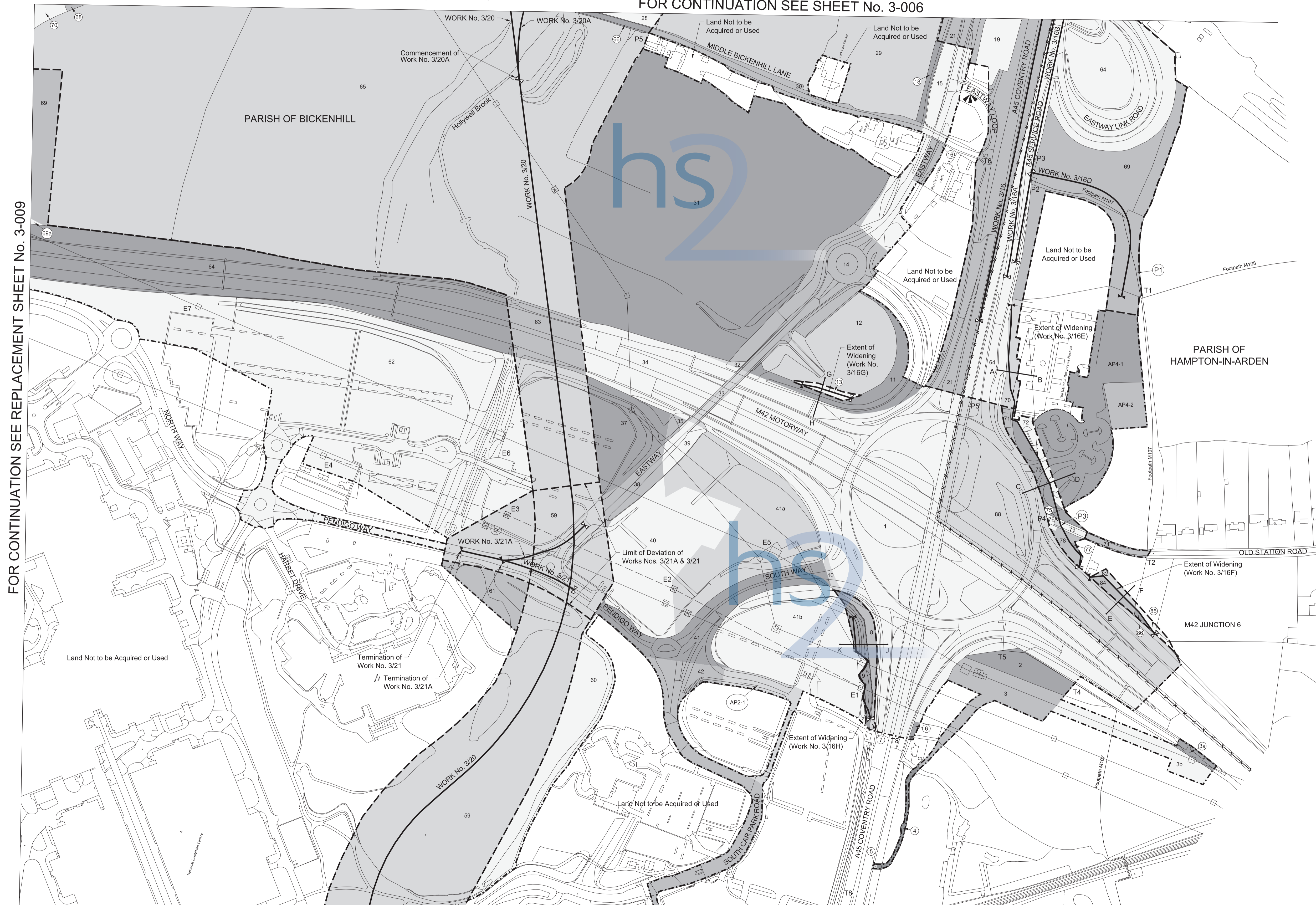
Plots AP4-1 and AP4-2 in Parish of
Hampton-in-Arden added

JULY 2015 AMENDMENTS TO THIS SHEET
ARE AS FOLLOWS :-

Plot AP2-1 in Parish of Bickenhill added

Proposed People Mover over Hollywell Brook, Work No. 3/20.
Span 25.0m, Headway 12.2m.

FOR CONTINUATION SEE SHEET No. 3-006



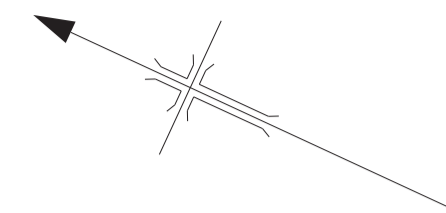
FOR CONTINUATION SEE REPLACEMENT SHEET No. 3-009

FOR CONTINUATION SEE REPLACEMENT SHEET No. 3-008

Scale 1:2500 at A1 size, 1:5000 at A3 size
metres 100 0 100 200 300

Drawing No. C224-ARP-HY-DPL-040-221102-CB Rev CB

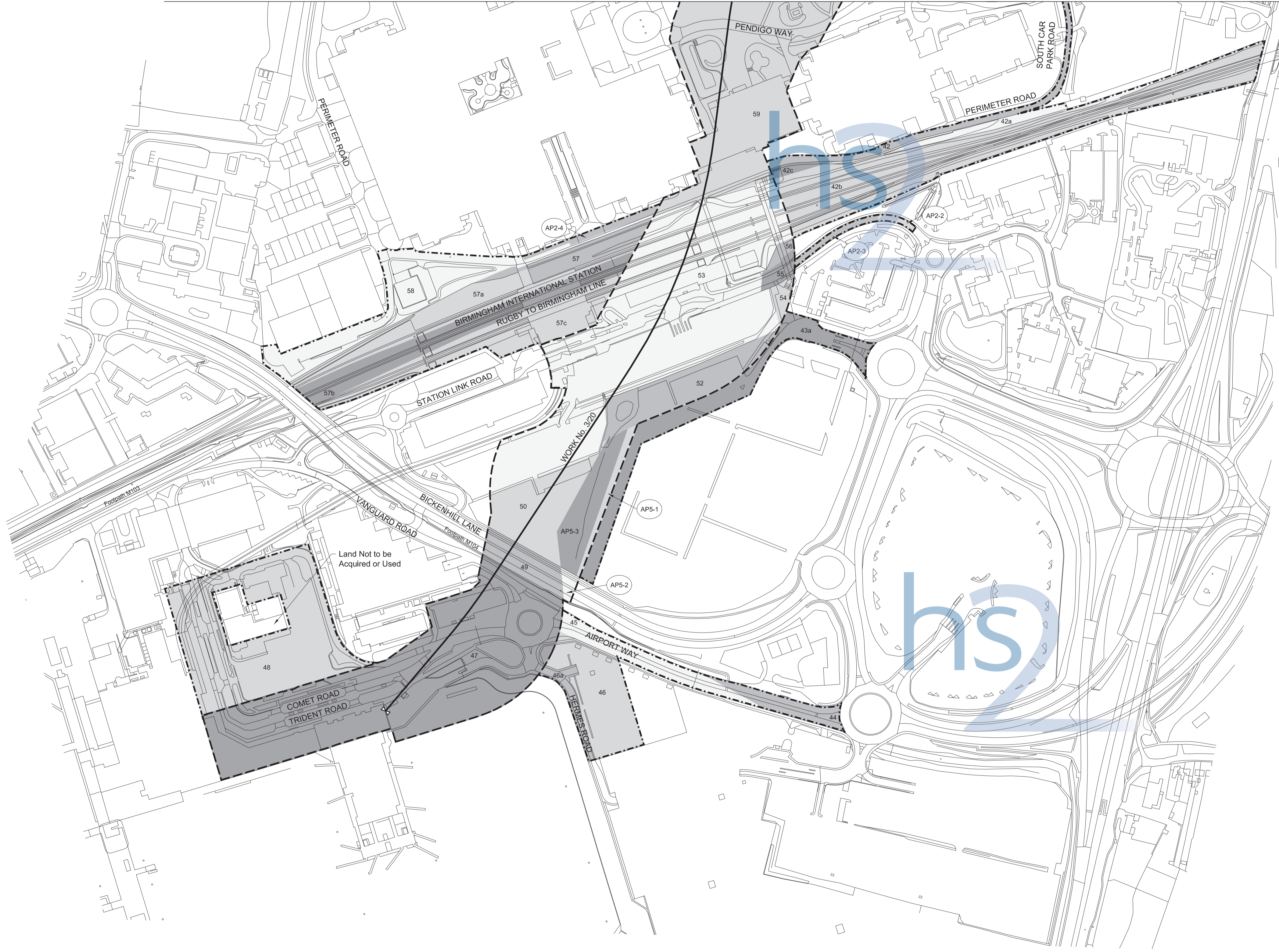
METROPOLITAN BOROUGH OF SOLIHULL PARISH OF BICKENHILL PLAN



REPLACEMENT SHEET No. 3-008
IN PARLIAMENT - SESSION 2015-16
HIGH SPEED RAIL
(LONDON - WEST MIDLANDS)
ADDITIONAL PROVISION
(DECEMBER 2015)
Work No. 3/20 (People Mover)
For Section of Work No. 3/20 see Sheet No. 6-014

The area enclosed by any limit of deviation or by any limit of land to be acquired or used is the area extending to the outer edge of the line marking those limits
This map is based upon Ordnance Survey material with the permission of Ordnance Survey on behalf of the Controller of Her Majesty's Stationery Office Crown Copyright. Unauthorised reproduction infringes Crown Copyright and may lead to prosecution or civil proceedings (Ordnance Survey Licence 10049190)

FOR CONTINUATION SEE REPLACEMENT SHEET No. 3-007



DECEMBER 2015 AMENDMENTS TO THIS SHEET ARE AS FOLLOWS :-

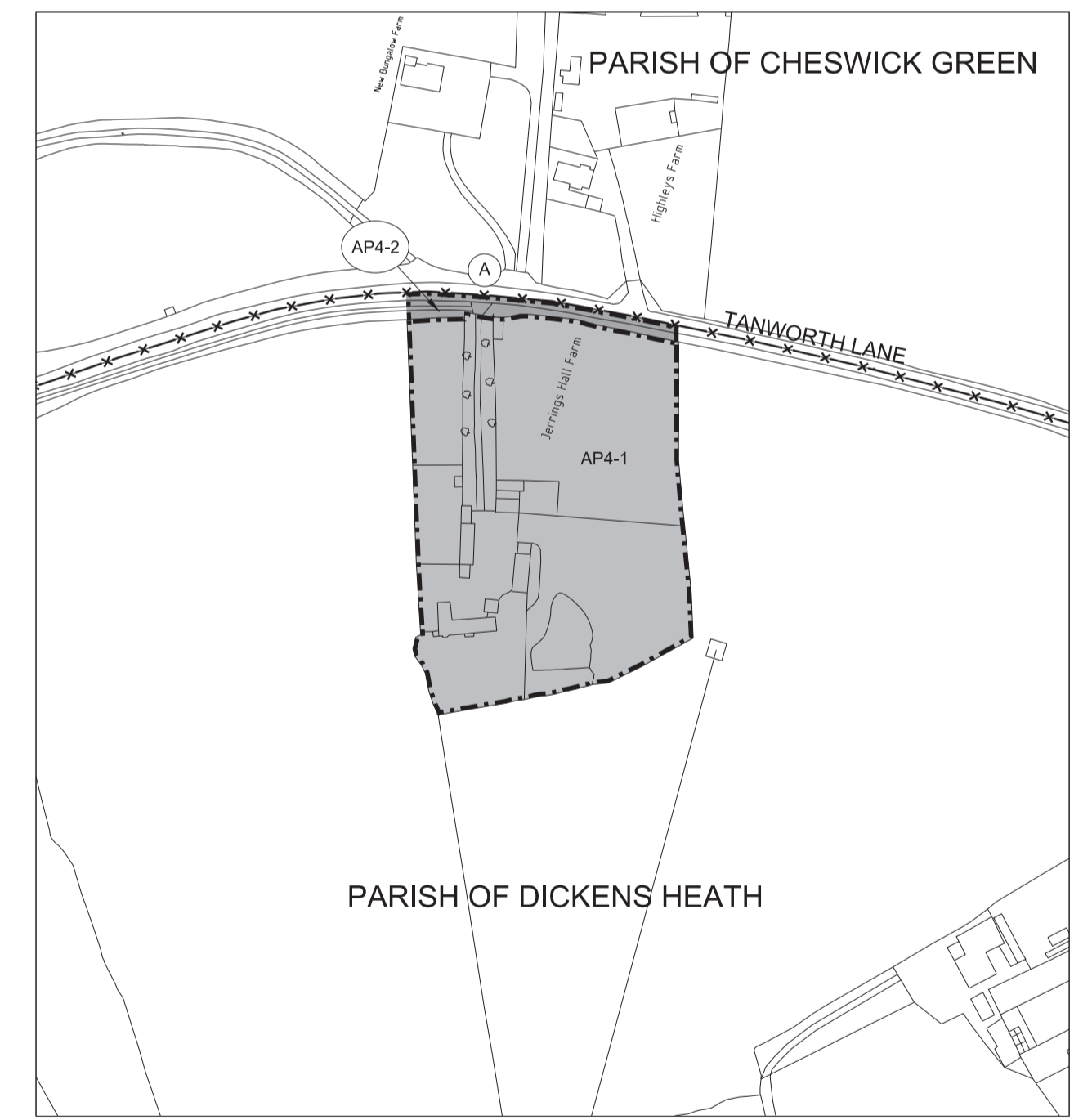
Plots 43a, AP5-1, AP5-2 and AP5-3, added
Plots 43 and 51 removed

OCTOBER 2015 AMENDMENTS TO THIS SHEET ARE AS FOLLOWS :-

Plots AP4-1 and AP4-2 in Parish of Dickens Heath added
Access point on Tanworth Lane added

JULY 2015 AMENDMENTS TO THIS SHEET ARE AS FOLLOWS :-

Plots AP2-2, AP2-3 and AP2-4 added



INSET
(SEE KEY PLAN FOR LOCATION)

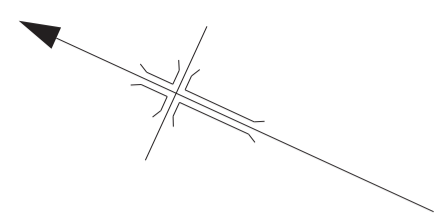
Scale 1:2500 at A1 size, 1:5000 at A3 size
metres 100 0 100 200 300

AMENDMENTS TO THIS SHEET
ARE AS FOLLOWS :-

Plots AP1-1, AP1-2, and AP1-3 added
in Parish of Little Packington

Plot AP1-1 added
in Parish of Bickenhill

PLAN



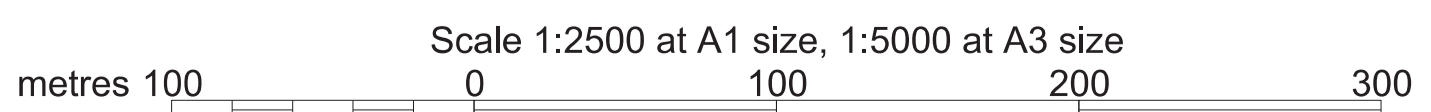
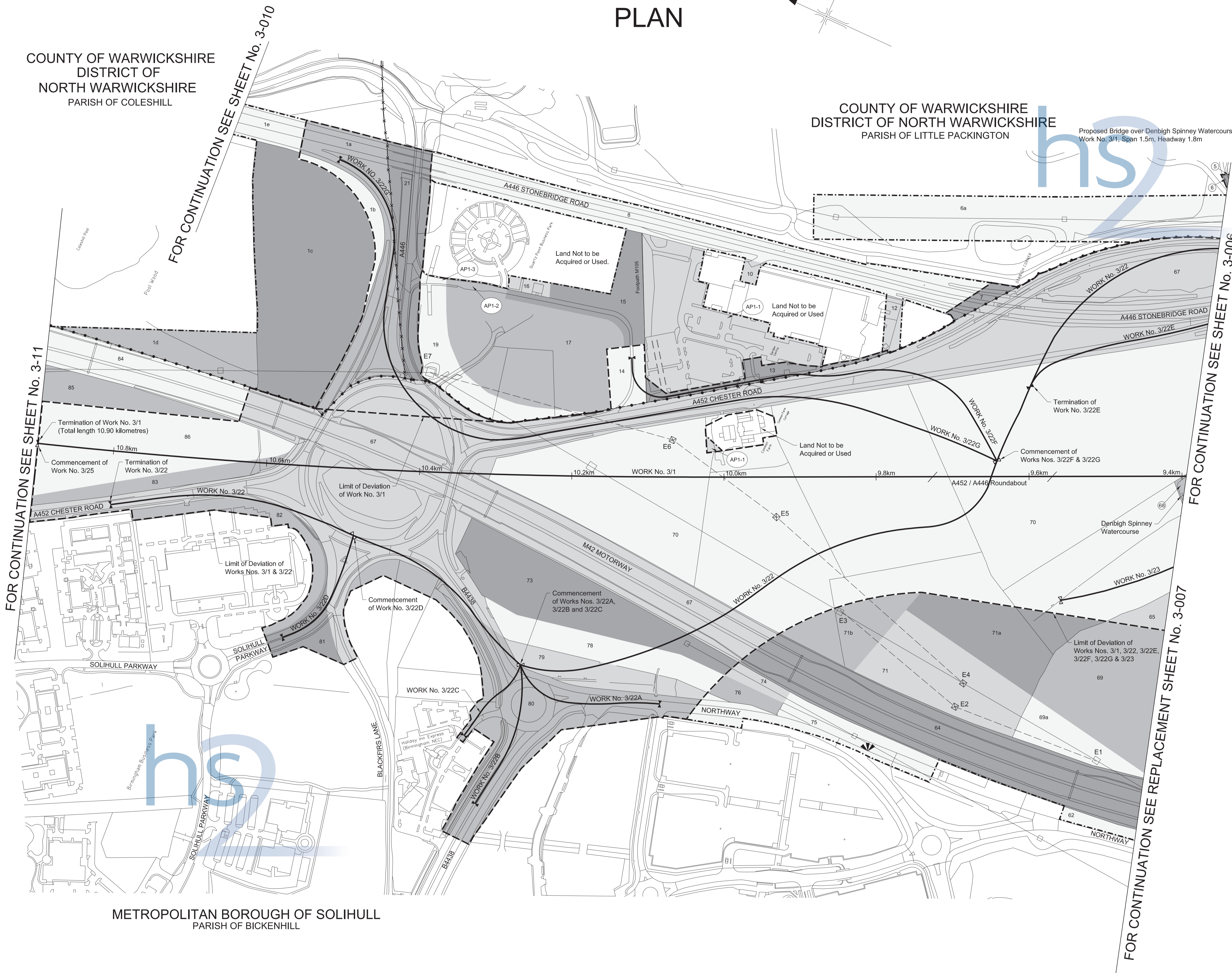
COUNTY OF WARWICKSHIRE
DISTRICT OF
NORTH WARWICKSHIRE
PARISH OF COLESHILL

COUNTY OF WARWICKSHIRE
DISTRICT OF NORTH WARWICKSHIRE
PARISH OF LITTLE PACKINGTON

Proposed Bridge over Denbigh Spinney Watercourse,
Work No. 3/1, Span 1.5m, Headway 1.8m



METROPOLITAN BOROUGH OF SOLIHULL
PARISH OF BICKENHILL

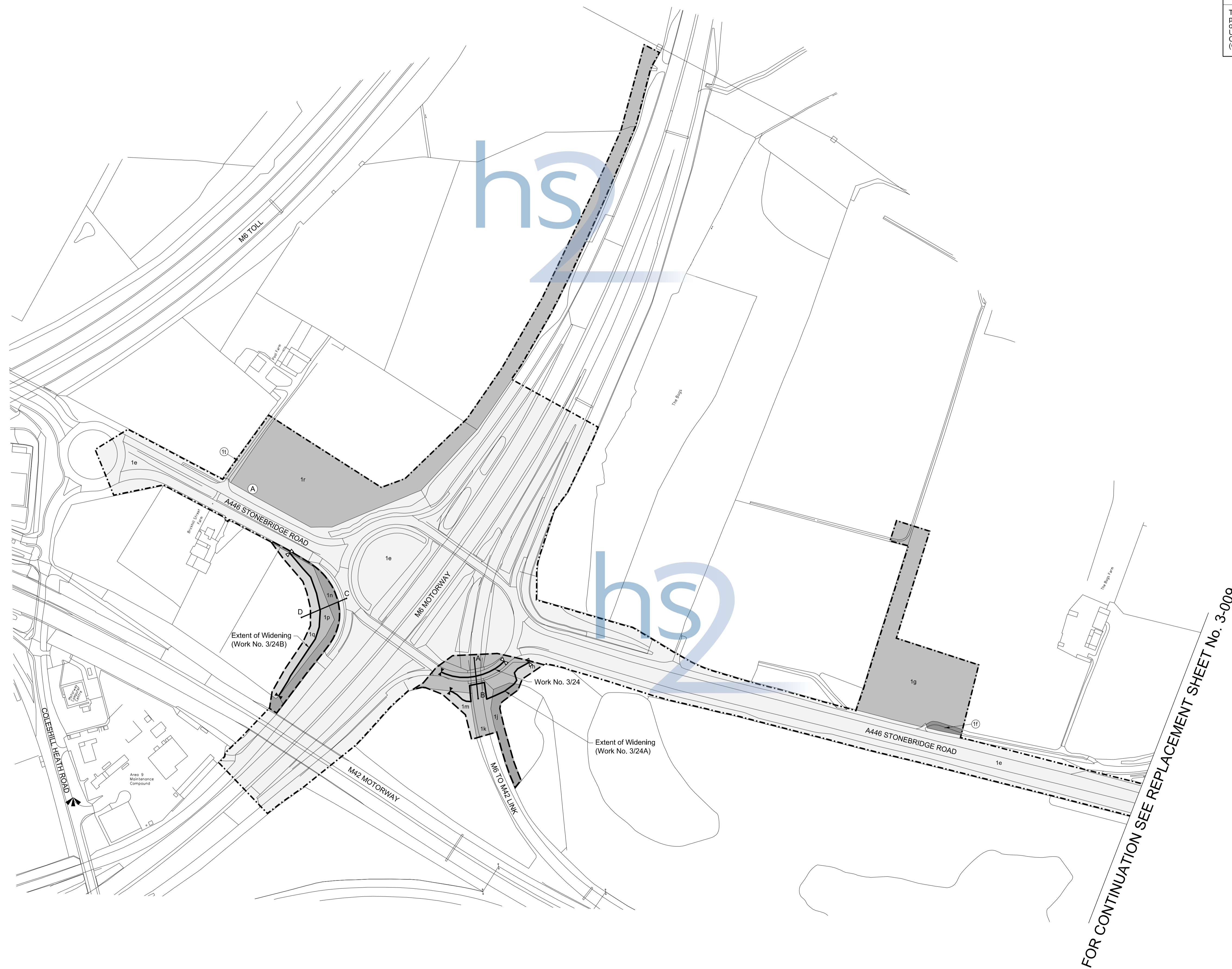


COUNTY OF WARWICKSHIRE
 DISTRICT OF NORTH WARWICKSHIRE
 PARISH OF COLESHILL
 PLAN

IN PARLIAMENT - SESSION 2013-14
 HIGH SPEED RAIL
 (LONDON - WEST MIDLANDS)
 Work No. 3/24 (Bridge)
 Works Nos. 3/24A, 3/24B (Highway Widening)
 For Section of Work No. 3/24 see Sheet No. 6-018
 For Section of Work No. 3/24A see Sheet No. 6-018
 For Section of Work No. 3/24B see Sheet No. 6-018

The area enclosed by any limit of deviation or by any limit of land to be acquired or used is the area extending to the outer edge of the line marking those limits

This map is based upon Ordnance Survey material with the permission of Ordnance Survey on behalf of the Controller of Her Majesty's Stationery Office Crown Copyright. Unauthorised reproduction infringes Crown Copyright and may lead to prosecution or civil proceedings (Ordnance Survey Licence 10049190)

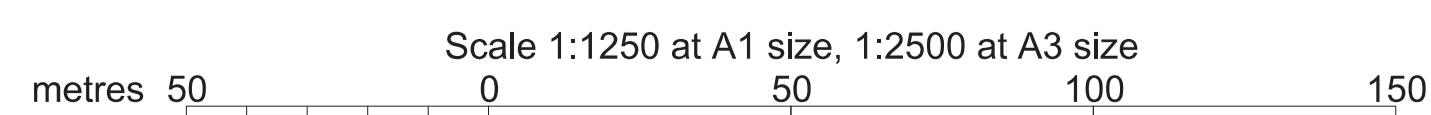
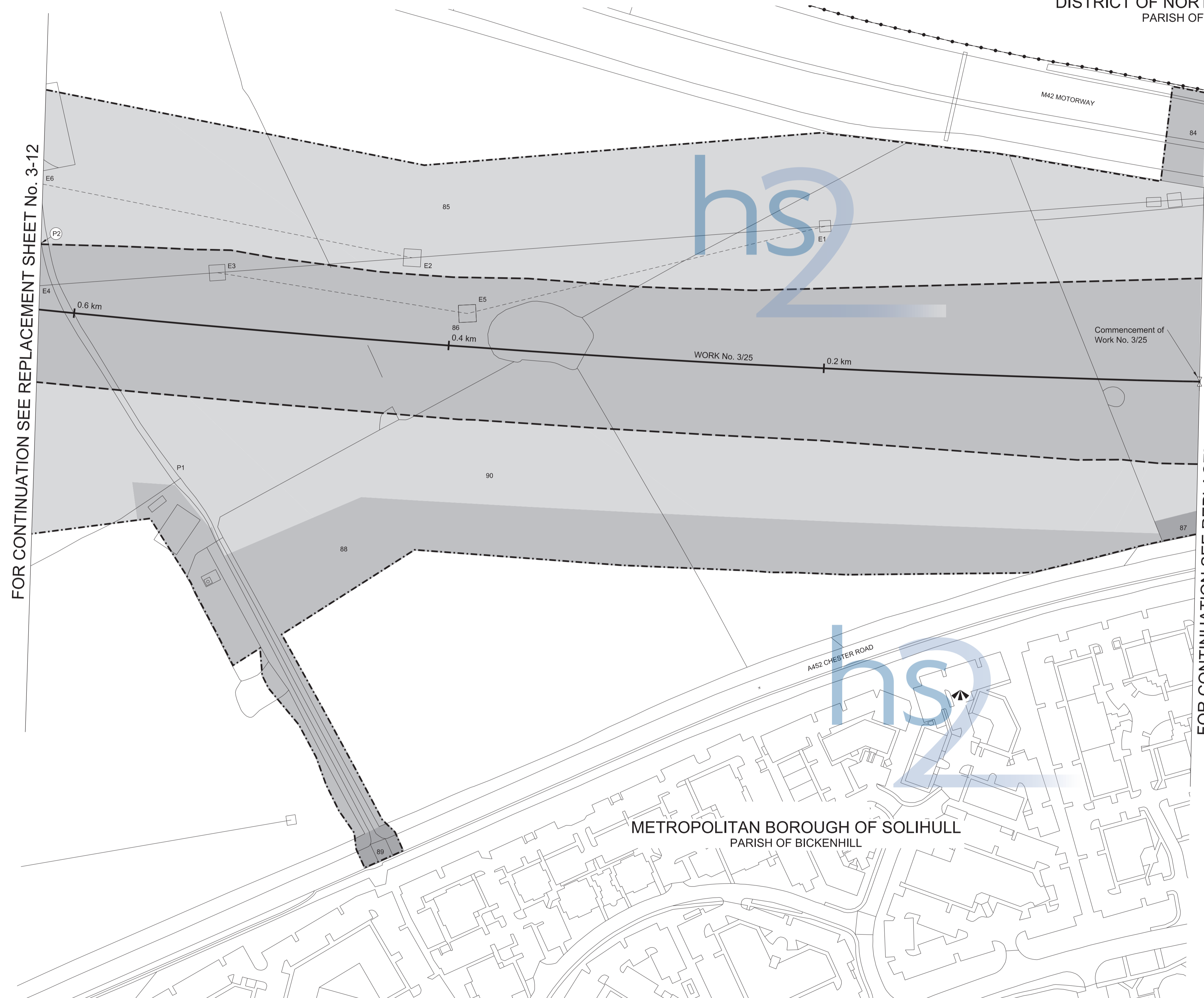


Scale 1:2500 at A1 size, 1:5000 at A3 size
 metres 100 0 100 200 300

Drawing No. C224-ARP-HY-DPL-040-221502-CB Rev CB

PLAN

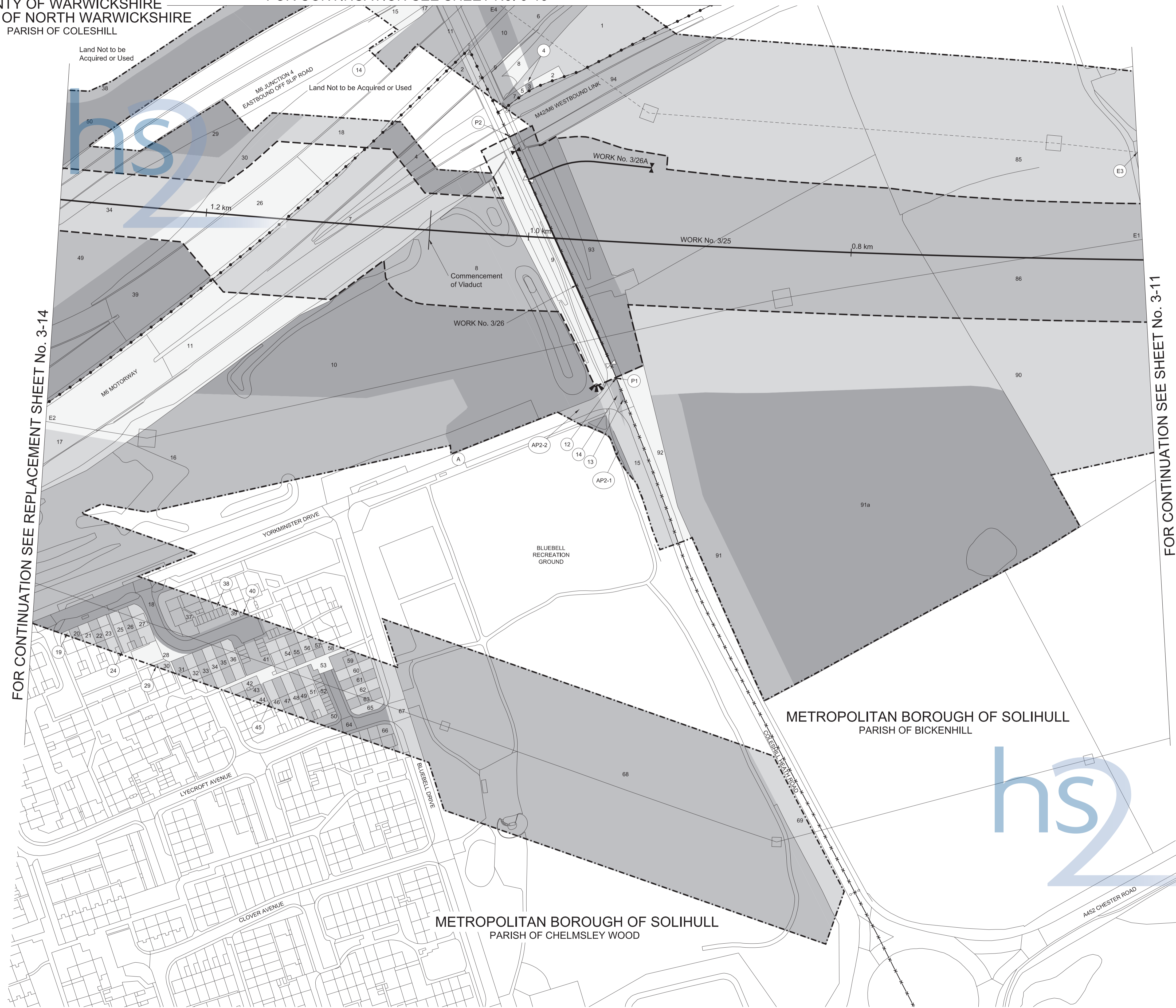
COUNTY OF WARWICKSHIRE
DISTRICT OF NORTH WARWICKSHIRE
PARISH OF COLESHILL



PLAN

COUNTY OF WARWICKSHIRE
DISTRICT OF NORTH WARWICKSHIRE
PARISH OF COLESHILL

FOR CONTINUATION SEE SHEET No. 3-13



FOR CONTINUATION SEE REPLACEMENT SHEET No. 3-14

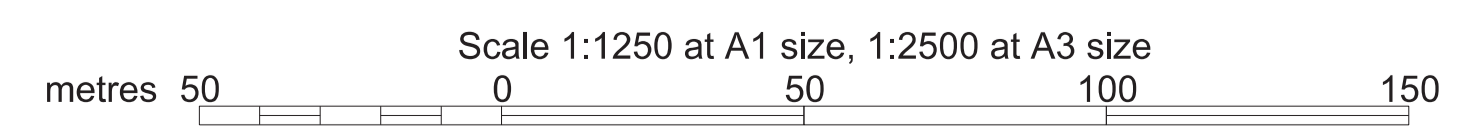
FOR CONTINUATION SEE SHEET No. 3-11

METROPOLITAN BOROUGH OF SOLIHULL
PARISH OF BICKENHILL

METROPOLITAN BOROUGH OF SOLIHULL
PARISH OF CHELMSLEY WOOD

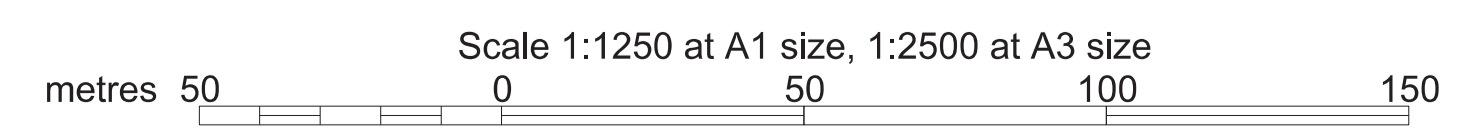
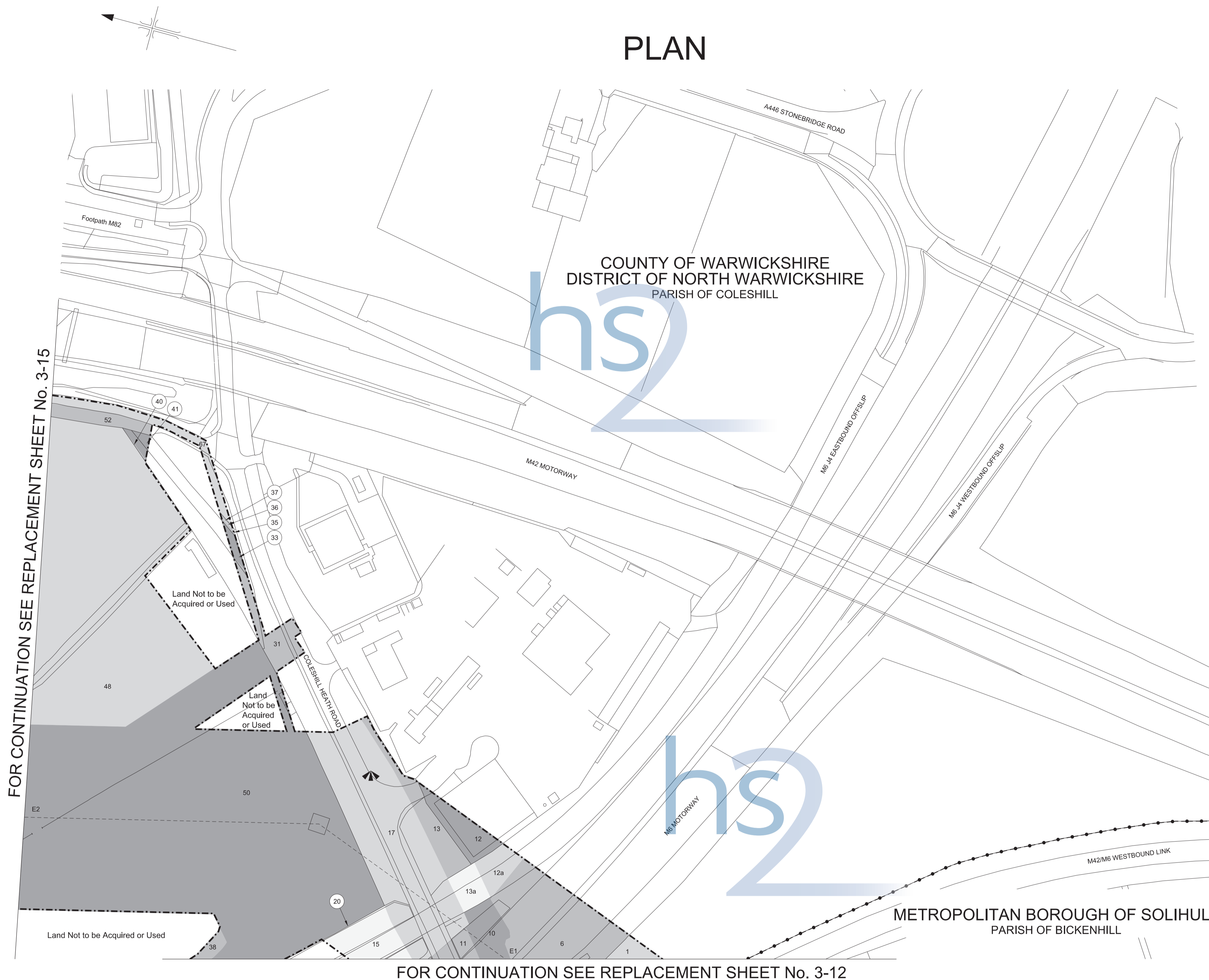
REPLACEMENT SHEET No. 3-12
IN PARLIAMENT - SESSION 2015-16
HIGH SPEED RAIL
(LONDON - WEST MIDLANDS)
ADDITIONAL PROVISION
(JULY 2015)
Work No. 3/25 (Railway)
Work No. 3/26 (Road)
Work No. 3/26A (Access Road)
For Section of Work No. 3/25 see Sheet No. 6-20
For Section of Work No. 3/26 see Sheet No. 6-69
For Section of Work No. 3/26A see Sheet No. 6-69
The area enclosed by any limit of deviation or by any limit of land to be acquired or used is the area extending to the outer edge of the line marking those limits
This map is based upon ordnance survey material with the permission of ordnance survey on behalf of the controller of Her Majesty's stationery office crown copyright. Unauthorised reproduction infringes crown copyright and may lead to prosecution or civil proceedings (ordnance survey licence 100049190)

AMENDMENTS TO THIS SHEET
ARE AS FOLLOWS :-
Plots AP2-1 and AP2-2 added in Parish of Chelmsley Wood



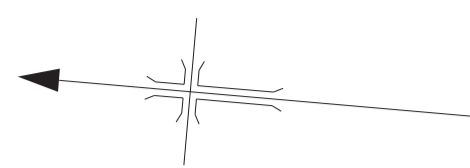
The area enclosed by any limit of deviation or by any limit of land to be acquired or used is the area extending to the outer edge of the line marking those limits

This map is based upon Ordnance Survey material with the permission of Ordnance Survey on behalf of the Controller of Her Majesty's Stationery Office Crown Copyright. Unauthorised reproduction infringes Crown Copyright and may lead to prosecution or civil proceedings (Ordnance Survey Licence 100049190)



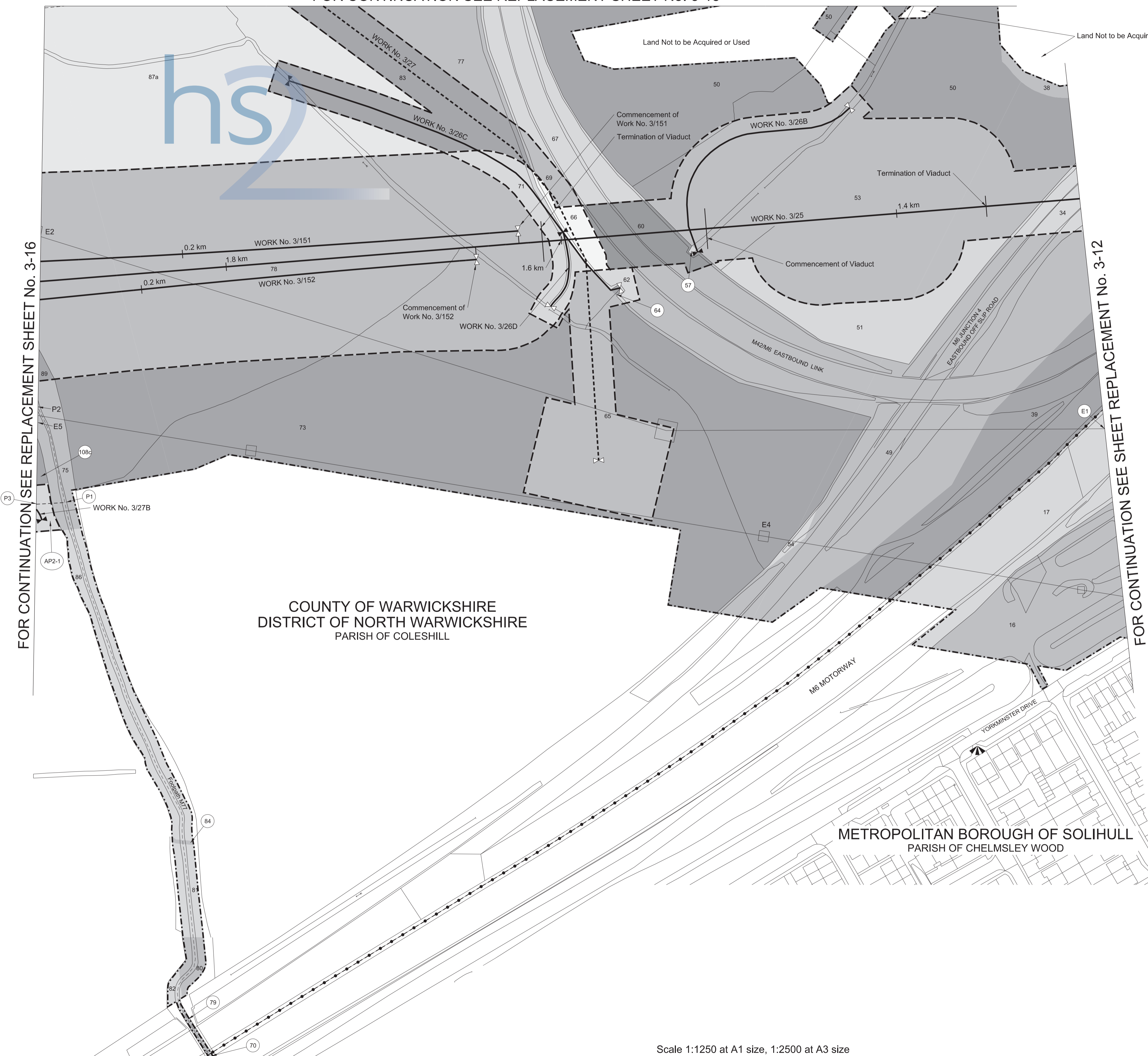
AMENDMENTS TO THIS SHEET
ARE AS FOLLOWS :-

Plots AP2-1, 87a and 108c added in Parish of Coleshill
Plots 87 and 108 removed in Parish of Coleshill
Work No. 3/27B added
Points P1 and P3 relocated



PLAN

FOR CONTINUATION SEE REPLACEMENT SHEET No. 3-15

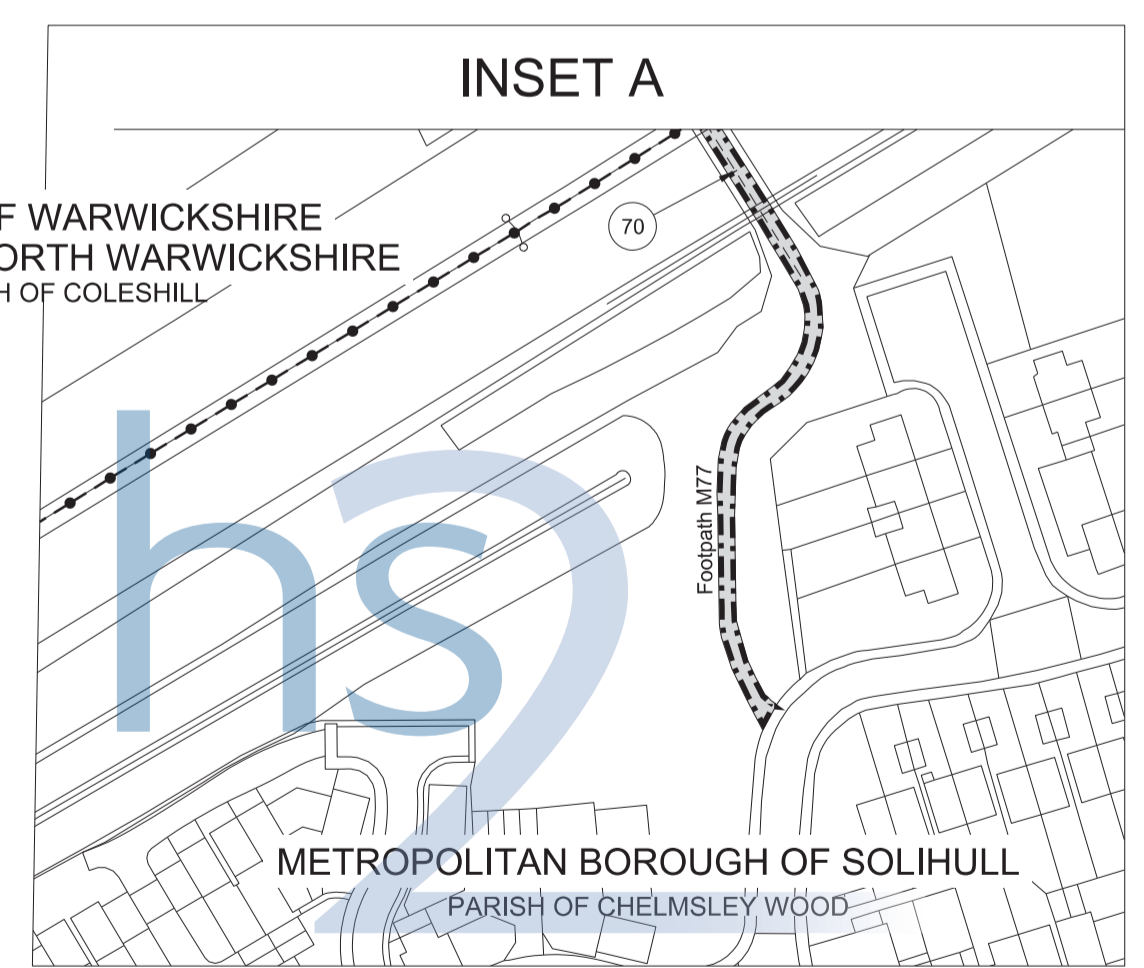


FOR CONTINUATION SEE REPLACEMENT SHEET No. 3-16

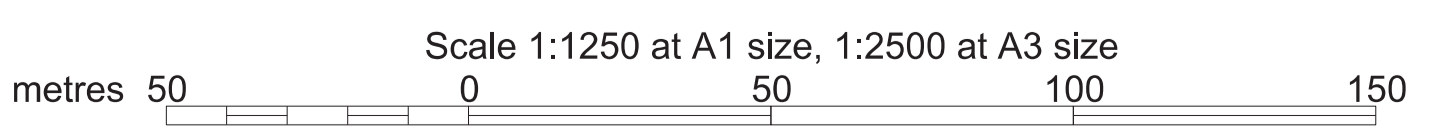
FOR CONTINUATION SEE SHEET REPLACEMENT No. 3-12

COUNTY OF WARWICKSHIRE
DISTRICT OF NORTH WARWICKSHIRE
PARISH OF COLESHILL

METROPOLITAN BOROUGH OF SOLIHULL
PARISH OF CHELMSLEY WOOD

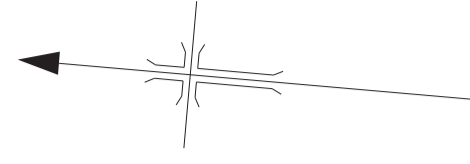


INSET A



SEE INSET A

COUNTY OF WARWICKSHIRE
 DISTRICT OF NORTH WARWICKSHIRE
 PARISH OF COLESHILL
 PLAN



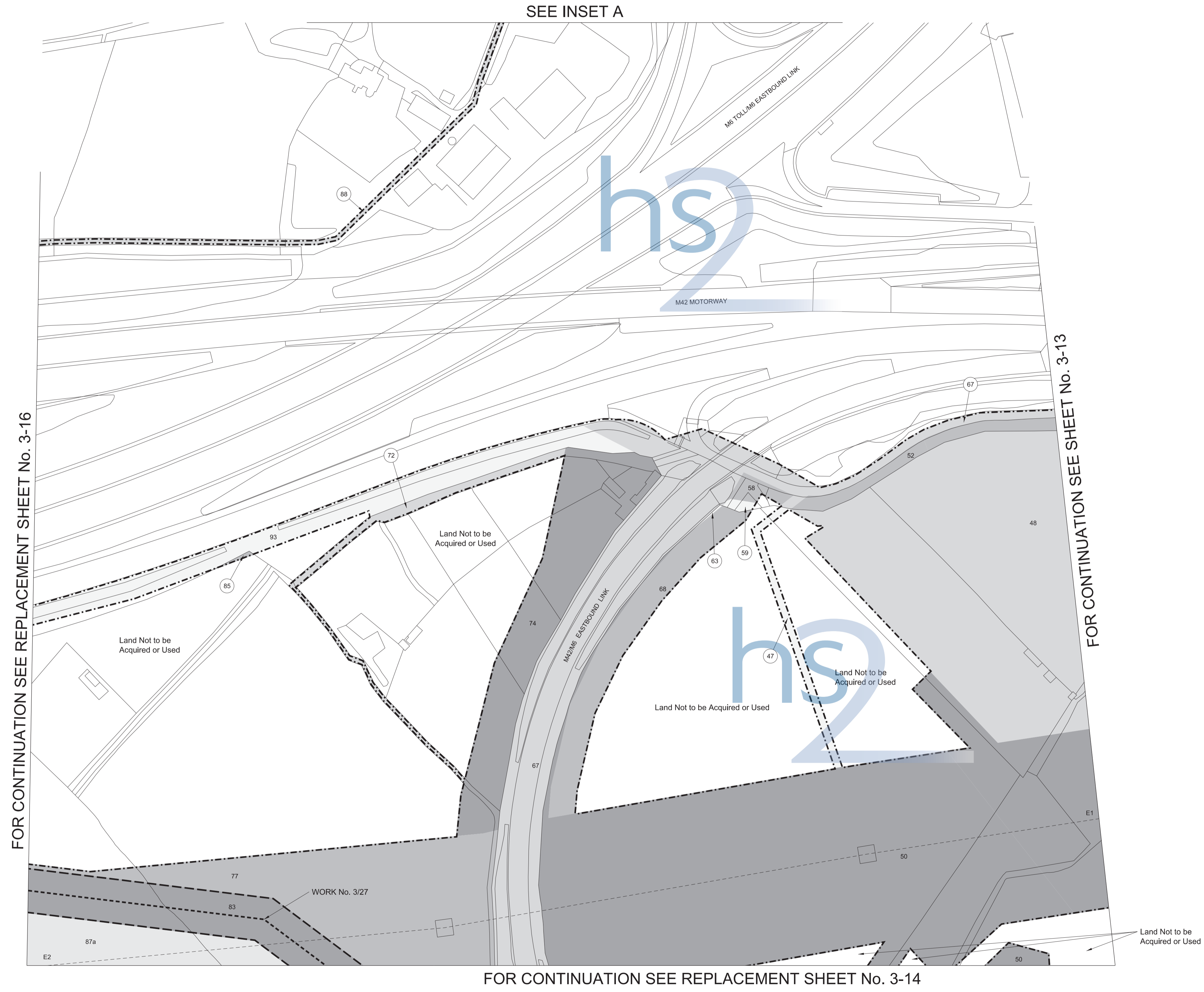
REPLACEMENT SHEET No. 3-15
 IN PARLIAMENT - SESSION 2015-16
 HIGH SPEED RAIL
 (LONDON - WEST MIDLANDS)
 ADDITIONAL PROVISION
 (JULY 2015)
 Work No. 3/27 (Gas Main Diversion)
 For Section of Work No. 3/27 see Replacement
 Sheet No. 6-70

The area enclosed by any limit of deviation or by any
 limit of land to be acquired or used is the area extending
 to the outer edge of the line marking those limits

This map is based upon ordnance survey material with the
 permission of ordnance survey on behalf of the controller
 of Her Majesty's stationery office crown copyright.
 Unauthorised reproduction infringes crown
 copyright and may lead to prosecution or civil proceedings
 (ordnance survey licence 100049190)

AMENDMENTS TO THIS SHEET
 ARE AS FOLLOWS :-

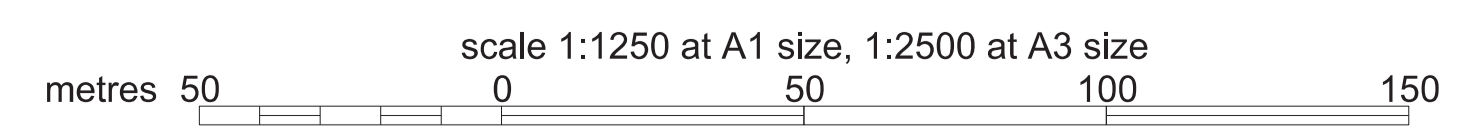
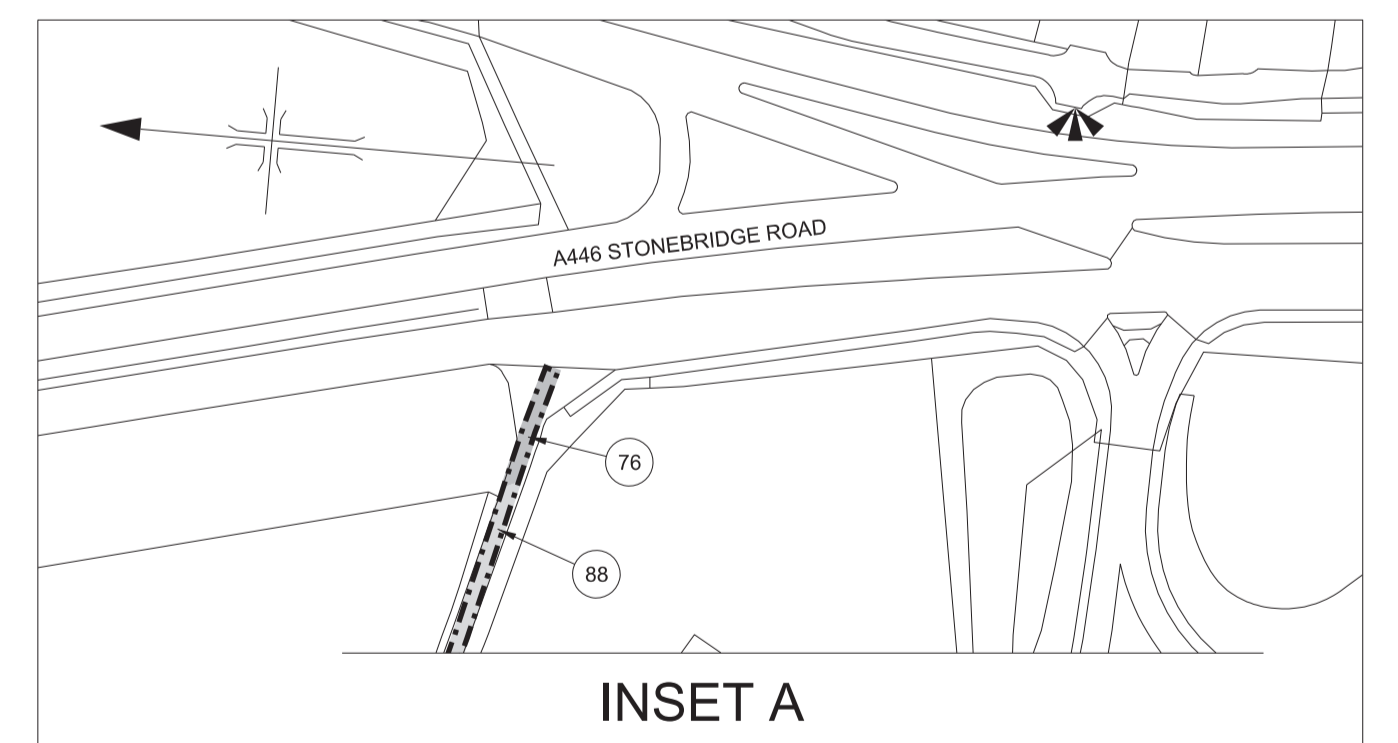
Plot 87a added
 Plot 87 removed



FOR CONTINUATION SEE REPLACEMENT SHEET No. 3-16

FOR CONTINUATION SEE SHEET No. 3-13

FOR CONTINUATION SEE REPLACEMENT SHEET No. 3-14



**COUNTY OF WARWICKSHIRE
DISTRICT OF NORTH WARWICKSHIRE
PARISH OF COLESHILL
PLAN**

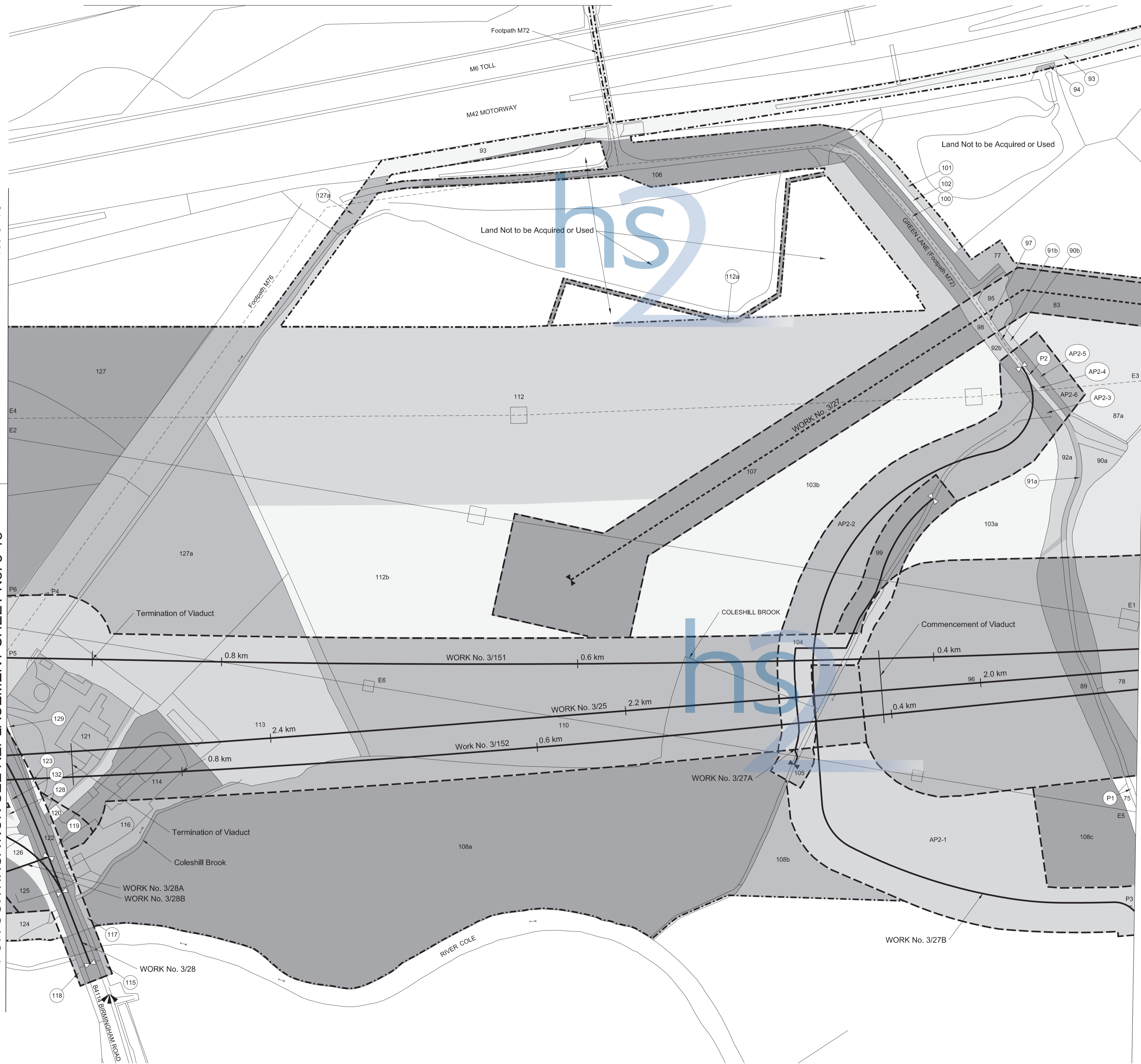
FOR CONTINUATION SEE SHEET No. 3-17

FOR CONTINUATION SEE
REPLACEMENT SHEET No. 3-19

FOR CONTINUATION SEE REPLACEMENT SHEET No. 3-18

FOR CONTINUATION SEE
REPLACEMENT SHEET No. 3-15

FOR CONTINUATION SEE REPLACEMENT SHEET No. 3-14



REPLACEMENT SHEET No. 3-16

IN PARLIAMENT - SESSION 2015-16

HIGH SPEED RAIL
(LONDON - WEST MIDLANDS)

ADDITIONAL PROVISION
(JULY 2015)

Works Nos. 3/25, 3/151, 3/152 (Railways)
Works Nos. 3/28, 3/28A (Roads)
Work No. 3/28B (Temporary Road)
Work No. 3/27B (Access Road)
Work No. 3/27A (Watercourse)
Work No. 3/27 (Gas Main Diversion)

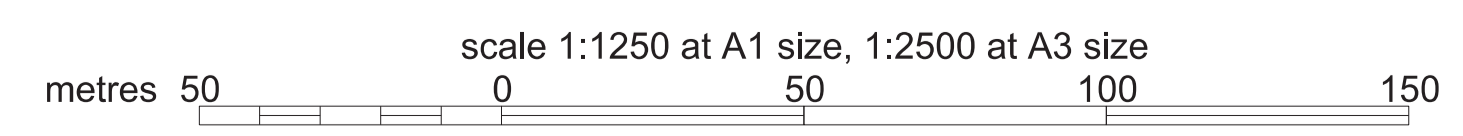
For Section of Work No. 3/25 see Sheet No. 6-21
For Section of Work No. 3/27 see Replacement Sheet No. 6-70
For Section of Work No. 3/27A see Replacement Sheet No. 6-70
For Section of Work No. 3/27B see Replacement Sheet No. 6-71
For Section of Work No. 3/28 see Replacement Sheet No. 6-70
For Section of Work No. 3/28A see Replacement Sheet No. 6-71
For Section of Work No. 3/28B see Replacement Sheet No. 6-71
For Section of Work No. 3/151 see Sheet No. 6-34
For Section of Work No. 3/152 see Sheet No. 6-38

The area enclosed by any limit of deviation or by any limit of land to be acquired or used is the area extending to the outer edge of the line marking those limits

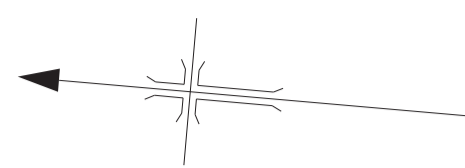
This map is based upon ordnance survey material with the permission of ordnance survey on behalf of the controller of Her Majesty's stationery office crown copyright. Unauthorised reproduction infringes crown copyright and may lead to prosecution or civil proceedings (ordnance survey licence 100049190)

AMENDMENTS TO THIS SHEET
ARE AS FOLLOWS :-

Plots AP2-1, AP2-2, AP2-3, AP2-4, AP2-5, AP2-6, 87a, 90a, 90b, 91a, 91b, 92a, 92b, 103a, 103b, 108b and 108c added
Plots 87, 90, 91, 92, 103 and 108 removed
Work No. 3/27B added
Work No. 3/28A amended
Point P3 relocated

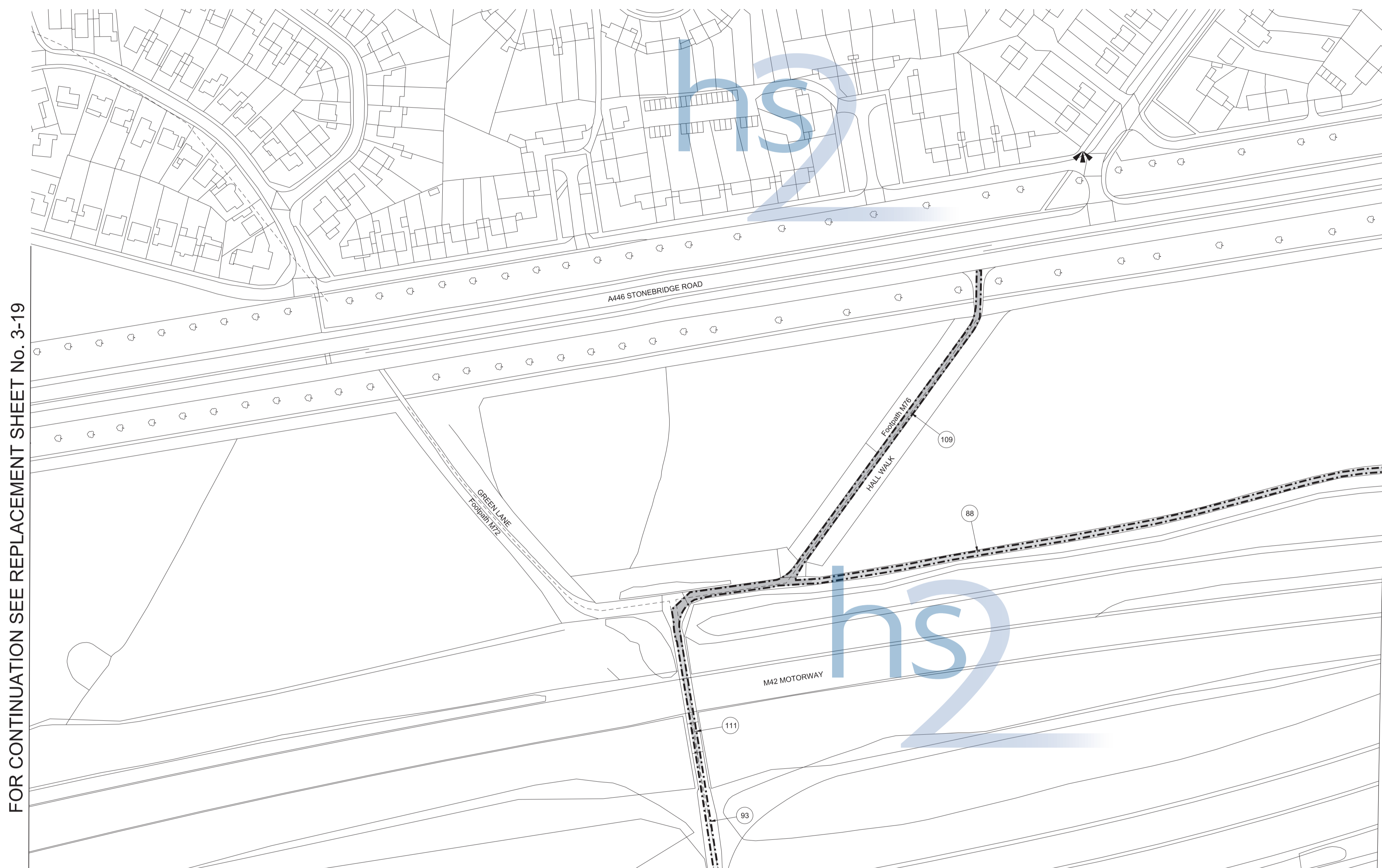


COUNTY OF WARWICKSHIRE DISTRICT OF NORTH WARWICKSHIRE PARISH OF COLESHILL PLAN



The area enclosed by any limit of deviation or by any limit of land to be acquired or used is the area extending to the outer edge of the line marking those limits

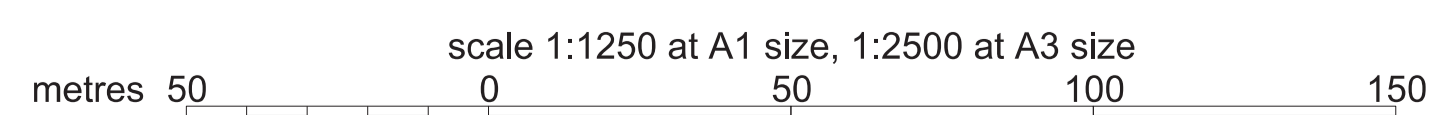
This map is based upon Ordnance Survey material with the permission of Ordnance Survey on behalf of the Controller of Her Majesty's Stationery Office Crown Copyright. Unauthorised reproduction infringes Crown Copyright and may lead to prosecution or civil proceedings (Ordnance Survey Licence 100049190)



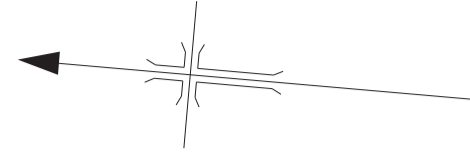
FOR CONTINUATION SEE REPLACEMENT SHEET No. 3-19

FOR CONTINUATION SEE REPLACEMENT SHEET No. 3-15

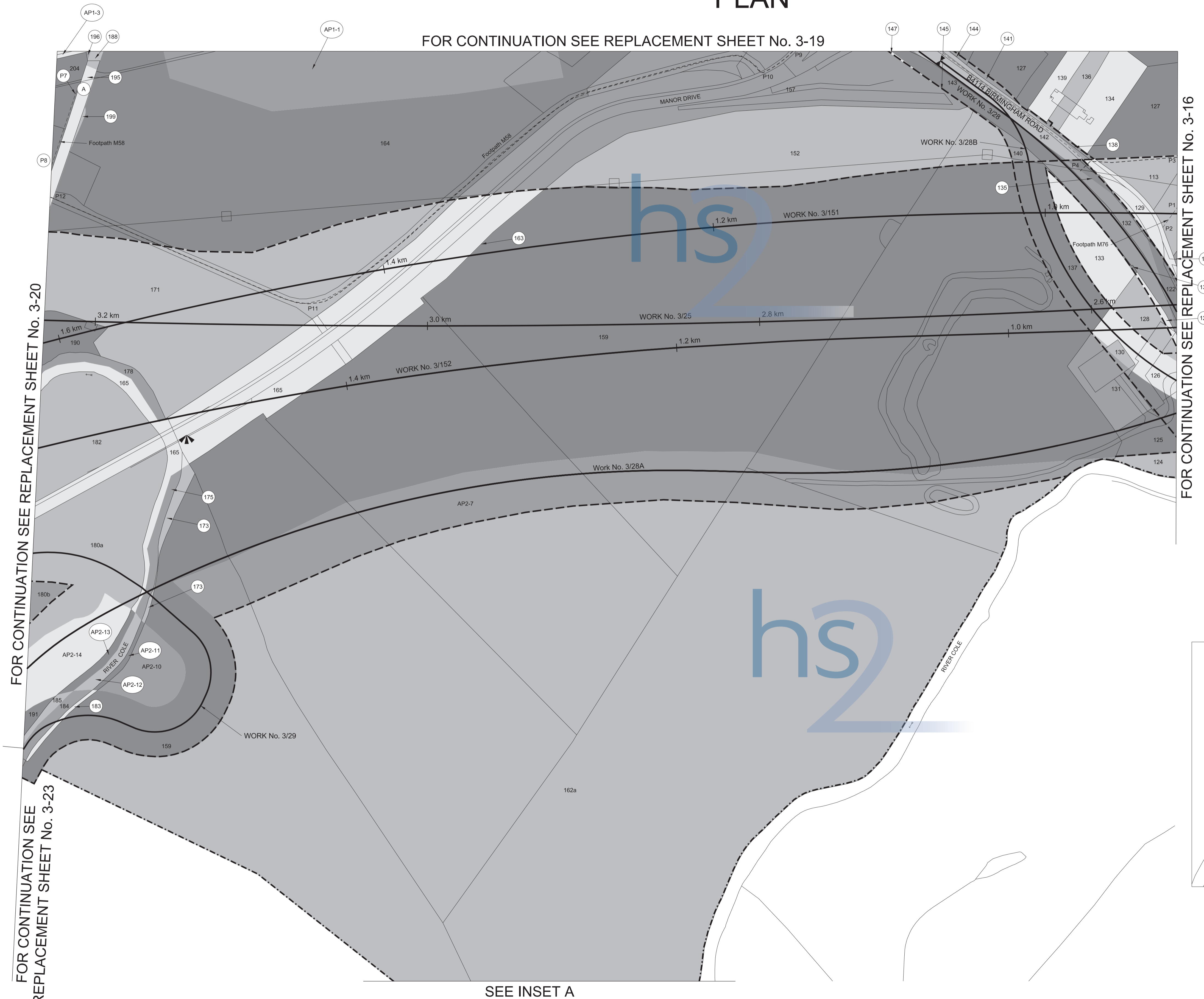
FOR CONTINUATION SEE REPLACEMENT SHEET No. 3-16



COUNTY OF WARWICKSHIRE DISTRICT OF NORTH WARWICKSHIRE PARISH OF COLESHILL PLAN



FOR CONTINUATION SEE REPLACEMENT SHEET No. 3-19



FOR CONTINUATION SEE REPLACEMENT SHEET No. 3-20

FOR CONTINUATION SEE REPLACEMENT SHEET No. 3-23

FOR CONTINUATION SEE REPLACEMENT SHEET No. 3-16

SEE INSET A

REPLACEMENT SHEET No. 3-18
IN PARLIAMENT - SESSION 2015-16
HIGH SPEED RAIL
(LONDON - WEST MIDLANDS)
ADDITIONAL PROVISION
(JULY 2015)

Works Nos. 3/25, 3/151, 3/152 (Railways)
Works Nos. 3/28, 3/28A (Roads)
Work No. 3/28B (Temporary Road)
Work No. 3/29 (Watercourse)

For Section of Work No. 3/25 see Sheet No. 6-21
For Section of Work No. 3/29 see Replacement Sheet No. 6-70
For Section of Work No. 3/28A see Replacement Sheet No. 6-71
For Section of Work No. 3/28B see Replacement Sheet No. 6-71
For Section of Work No. 3/29 see Sheet No. 6-72
For Section of Work No. 3/151 see Sheet No. 6-35
For Section of Work No. 3/152 see Sheet No. 6-39

The area enclosed by any limit of deviation or by any limit of land to be acquired or used is the area extending to the outer edge of the line marking those limits

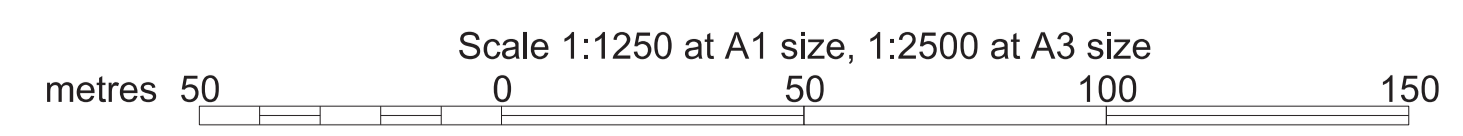
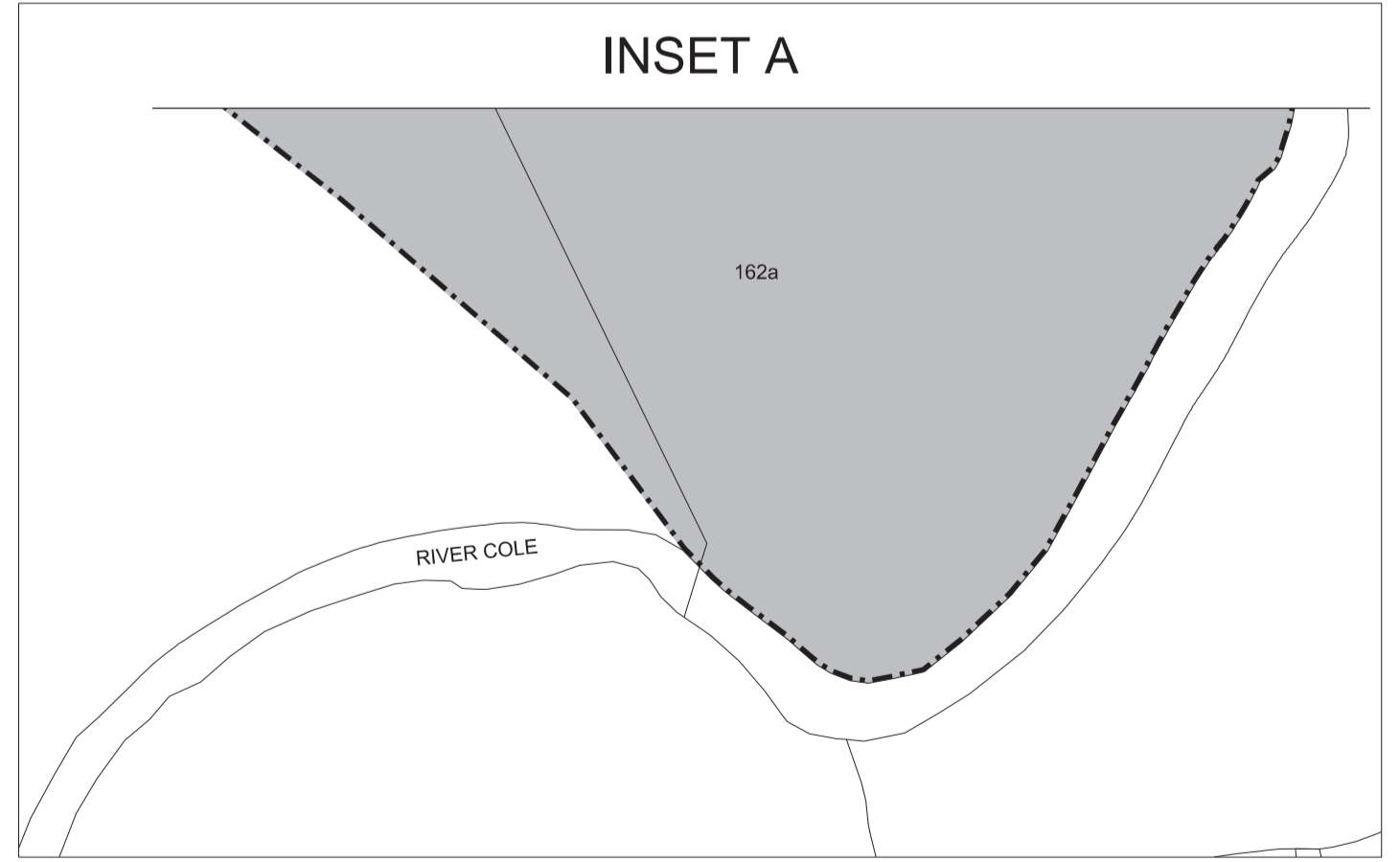
This map is based upon ordnance survey material with the permission of ordnance survey on behalf of the controller of Her Majesty's stationery office crown copyright. Unauthorised reproduction infringes crown copyright and may lead to prosecution or civil proceedings (ordnance survey licence 100049190)

JULY 2015 AMENDMENTS TO THIS SHEET
ARE AS FOLLOWS :-

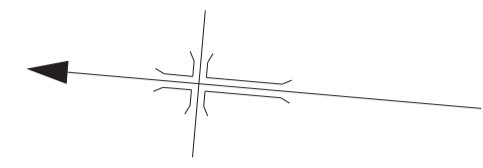
Plots AP2-7, AP2-10, AP2-11, AP2-12, AP2-13, AP2-14, 162a, 180a and 180b added
Plots 162, 174, 176, 177, 179, 180 and 181 removed
Work No. 3/28A amended
Points P5 and P6 removed
Points P9, P10, P11 and P12 added

SEPTEMBER 2014 AMENDMENTS TO
THIS SHEET ARE AS FOLLOWS :-

Plots AP1-1 and AP1-3 added



COUNTY OF WARWICKSHIRE
 DISTRICT OF NORTH WARWICKSHIRE
 PARISH OF COLESHILL
PLAN



REPLACEMENT SHEET No. 3-19
 IN PARLIAMENT - SESSION 2015-16
 HIGH SPEED RAIL
 (LONDON - WEST MIDLANDS)
 ADDITIONAL PROVISION
 (JULY 2015)
 Work No. 3/28 (Road)
 For Section of Work No. 3/28 see Replacement
 Sheet No. 6-70

The area enclosed by any limit of deviation or by any
 limit of land to be acquired or used is the area extending
 to the outer edge of the line marking those limits

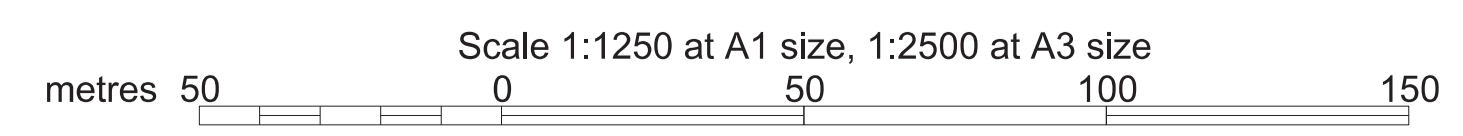
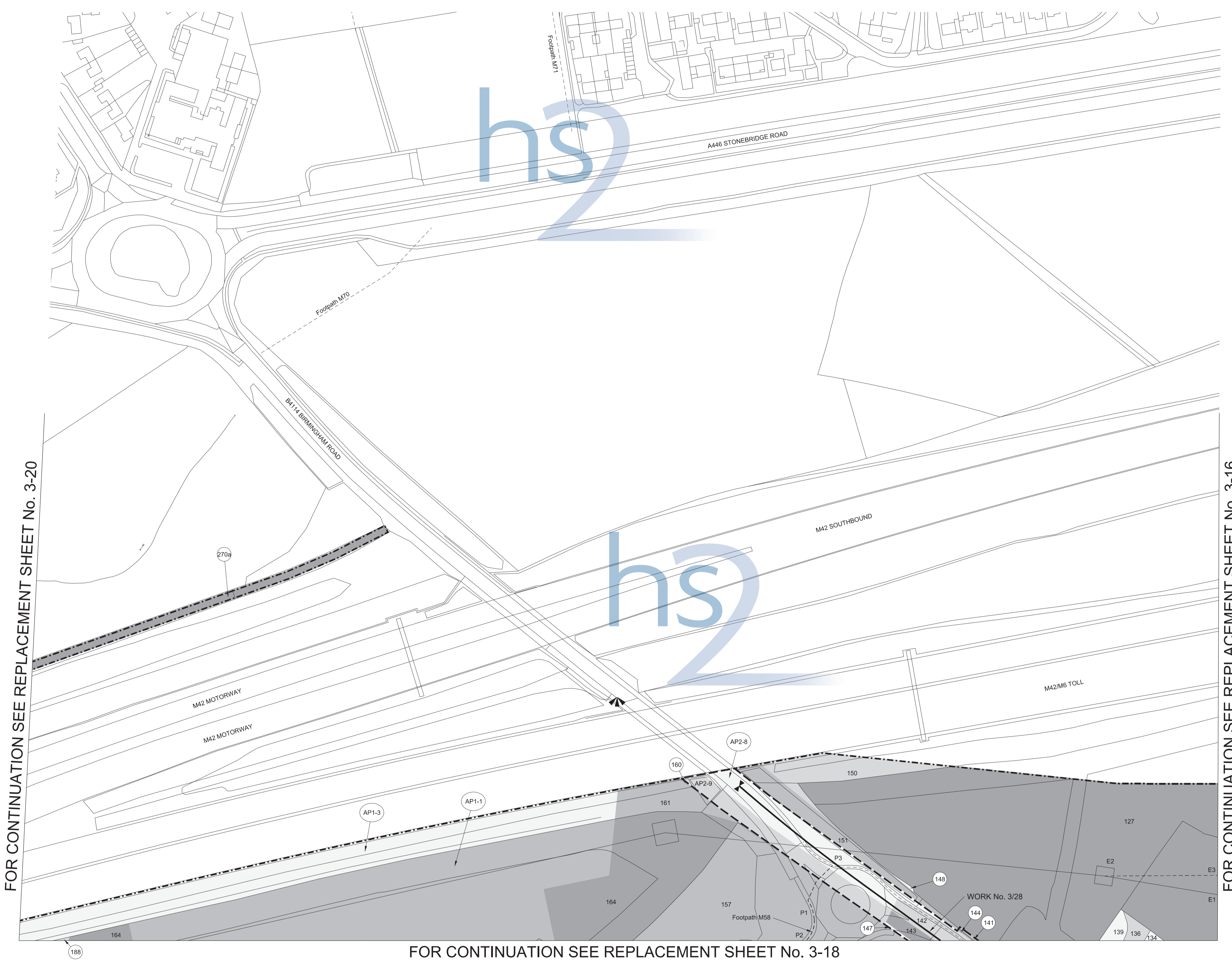
This map is based upon Ordnance Survey material with the
 permission of Ordnance Survey on behalf of the controller
 of Her Majesty's Stationery Office Crown Copyright.
 Unauthorised reproduction infringes Crown
 Copyright and may lead to prosecution or civil proceedings
 (Ordnance Survey Licence 100049190)

JULY 2015 AMENDMENTS TO THIS SHEET
 ARE AS FOLLOWS :-

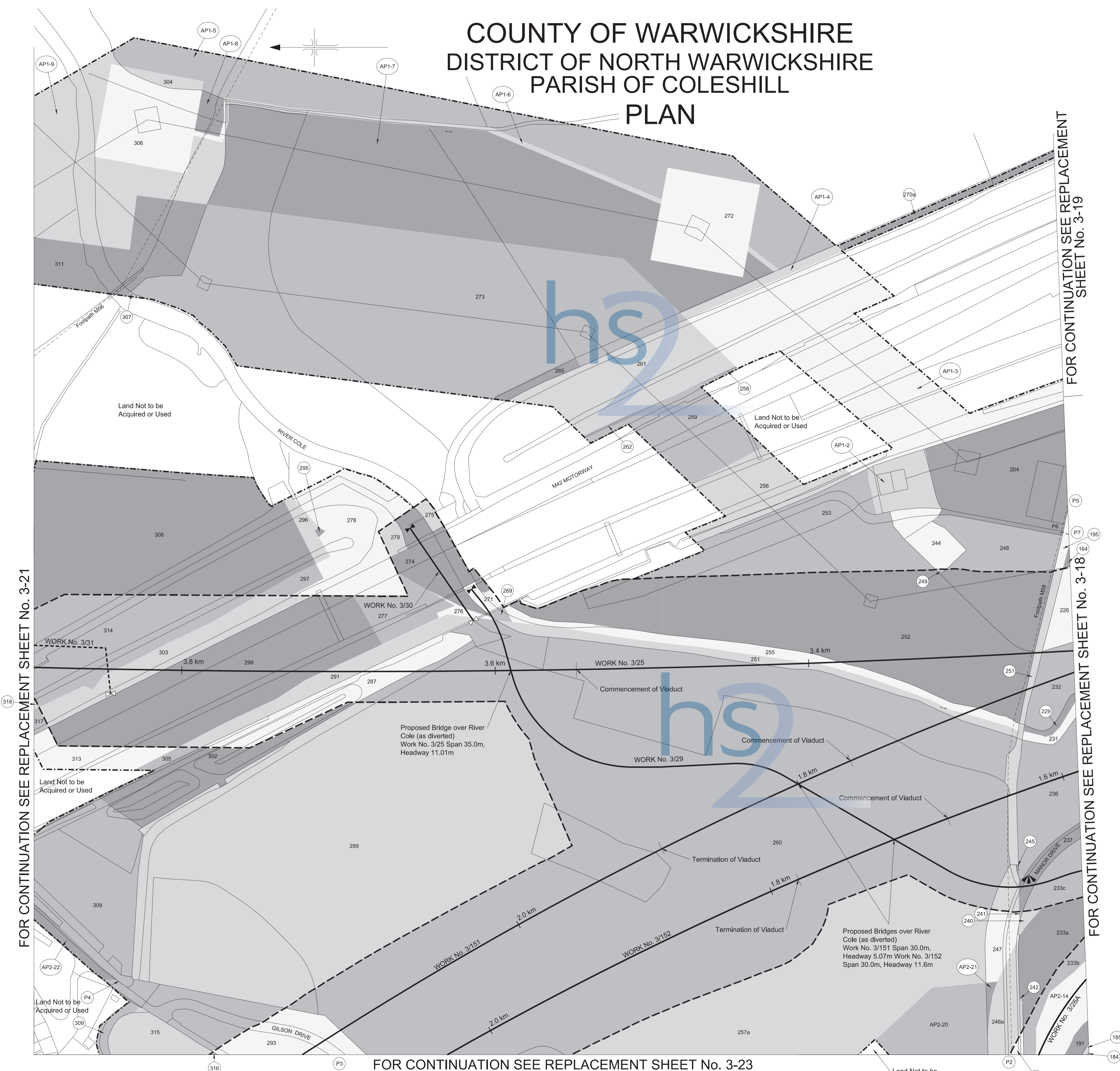
Plots AP2-8 and AP2-9 added
 Plots 149, 153, 154, and 156 removed
 Work No. 3/28 amended
 Points P1, P2 and P3 added

SEPTEMBER 2014 AMENDMENTS TO
 THIS SHEET ARE AS FOLLOWS :-

Plots AP1-1, AP1-3, and 270a added
 Plot 270 removed



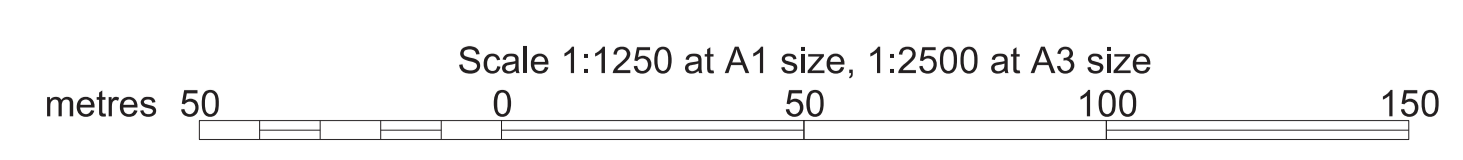
COUNTY OF WARWICKSHIRE
 DISTRICT OF NORTH WARWICKSHIRE
 PARISH OF COLESHILL
PLAN



FOR CONTINUATION SEE REPLACEMENT SHEET No. 3-21

FOR CONTINUATION SEE REPLACEMENT SHEET No. 3-19

FOR CONTINUATION SEE REPLACEMENT SHEET No. 3-23

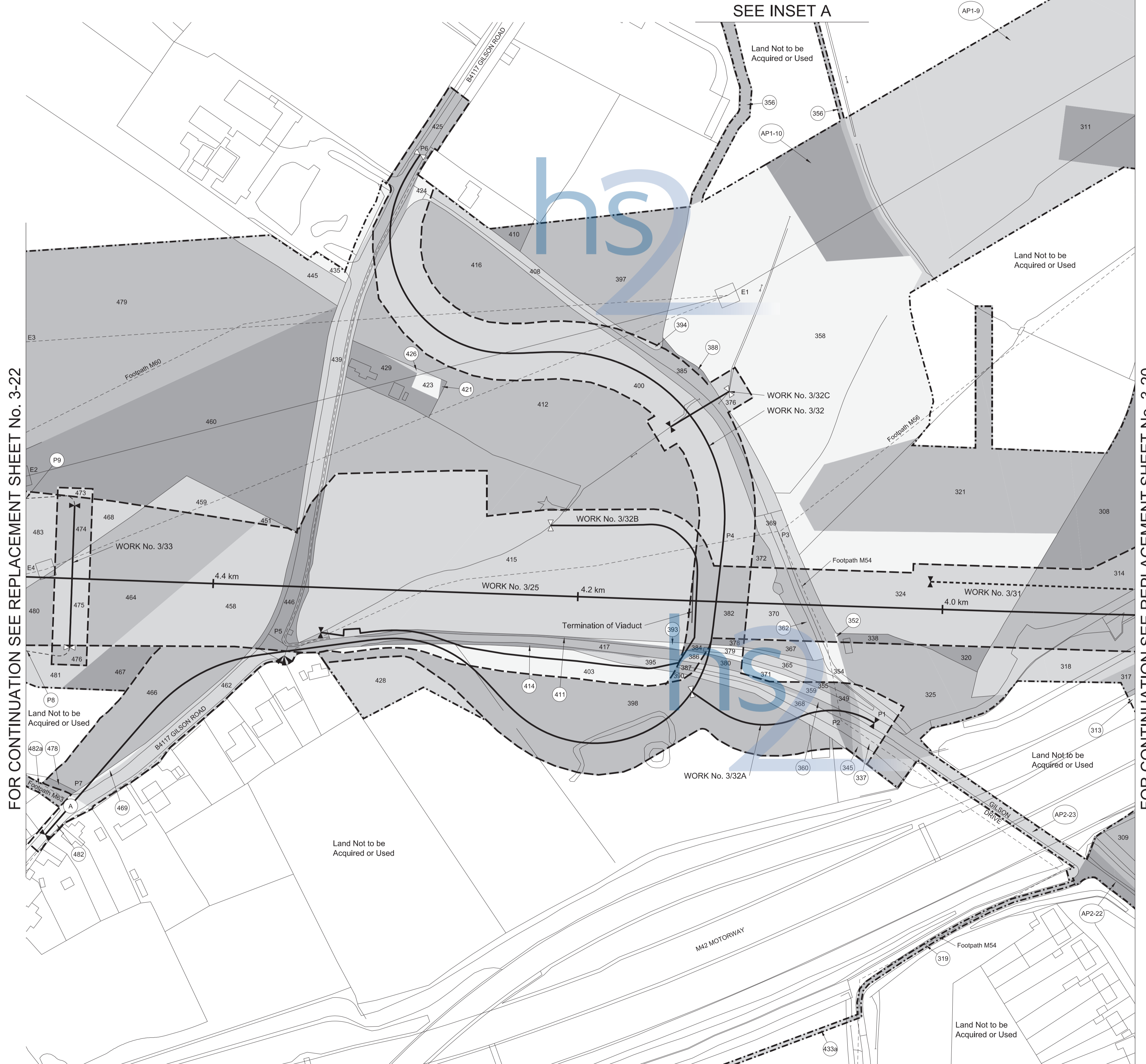
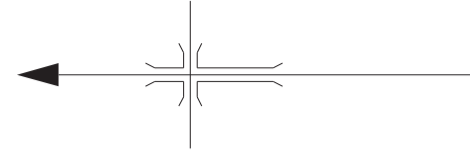


REPLACEMENT SHEET No. 3-20
 IN PARLIAMENT - SESSION 2015-16
 HIGH SPEED RAIL
 (LONDON - WEST MIDLANDS)
 ADDITIONAL PROVISION
 (JULY 2015)
 Works Nos. 3/25, 3/151, 3/152 (Railways)
 Work No. 3/28A (Road)
 Work No. 3/30 (Temporary Bridge)
 Work No. 3/29 (Watercourse)
 Work No. 3/31 (Sewer)
 For Section of Work No. 3/25 see Sheet No. 6-22
 For Section of Work No. 3/28A see Replacement
 Sheet No. 6-71
 For Section of Work No. 3/29 see Sheet No. 6-72
 For Section of Work No. 3/30 see Sheet No. 6-72
 For Section of Work No. 3/31 see Sheet No. 6-72
 For Section of Work No. 3/151 see Sheet No. 6-35
 For Section of Work No. 3/152 see Sheet No. 6-39
 The area enclosed by any limit of deviation or by any
 limit of land to be acquired or used is the area extending
 to the outer edge of the line marking those limits
 This map is based upon Ordnance Survey material with the
 permission of Ordnance Survey on behalf of the controller
 of Her Majesty's Stationery Office crown copyright.
 Unauthorised reproduction infringes crown
 copyright and may lead to prosecution or civil proceedings
 (Ordnance Survey licence 100049190)

JULY 2015 AMENDMENTS TO THIS SHEET
 ARE AS FOLLOWS :-
 Plots AP2-14, AP2-20, AP2-21, AP2-22, 233a, 233b,
 233c, 246a, 246b and 257a added
 Plots 181, 233, 246 and 257 removed
 Work No. 3/28A amended
 Point P1 removed
 Point P7 added
 Point P6 relocated

SEPTEMBER 2014 AMENDMENTS TO
 THIS SHEET ARE AS FOLLOWS :-
 Plots AP1-2, AP1-3, AP1-4, AP1-5, AP1-6, AP1-7,
 AP1-8, AP1-9 and 270a added
 Plots 268 and 270 removed

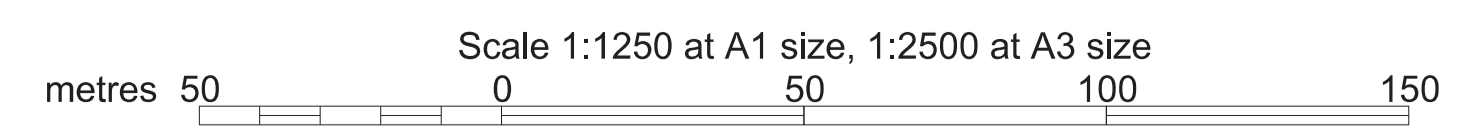
COUNTY OF WARWICKSHIRE DISTRICT OF NORTH WARWICKSHIRE PARISH OF COLESHILL PLAN



FOR CONTINUATION SEE REPLACEMENT SHEET No. 3-22

FOR CONTINUATION SEE REPLACEMENT SHEET No. 3-20

FOR CONTINUATION SEE REPLACEMENT SHEET No. 3-25



REPLACEMENT SHEET No. 3-21

IN PARLIAMENT - SESSION 2015-16

HIGH SPEED RAIL
(LONDON - WEST MIDLANDS)

ADDITIONAL PROVISION
(JULY 2015)

Work No. 3/25 (Railway)
Works Nos. 3/32, 3/32A (Roads)
Work No. 3/33 (Footbridge)
Works Nos. 3/32B, 3/32C (Watercourses)
Work No. 3/31 (Sewer)

For Section of Work No. 3/25 see Sheet No. 6-22
For Section of Work No. 3/31 see Sheet No. 6-72
For Section of Work No. 3/32 see Sheet No. 6-73
For Section of Work No. 3/32A see Sheet No. 6-73
For Section of Work No. 3/32B see Sheet No. 6-73
For Section of Work No. 3/32C see Sheet No. 6-73
For Section of Work No. 3/33 see Sheet No. 6-74

The area enclosed by any limit of deviation or by any limit of land to be acquired or used is the area extending to the outer edge of the line marking those limits

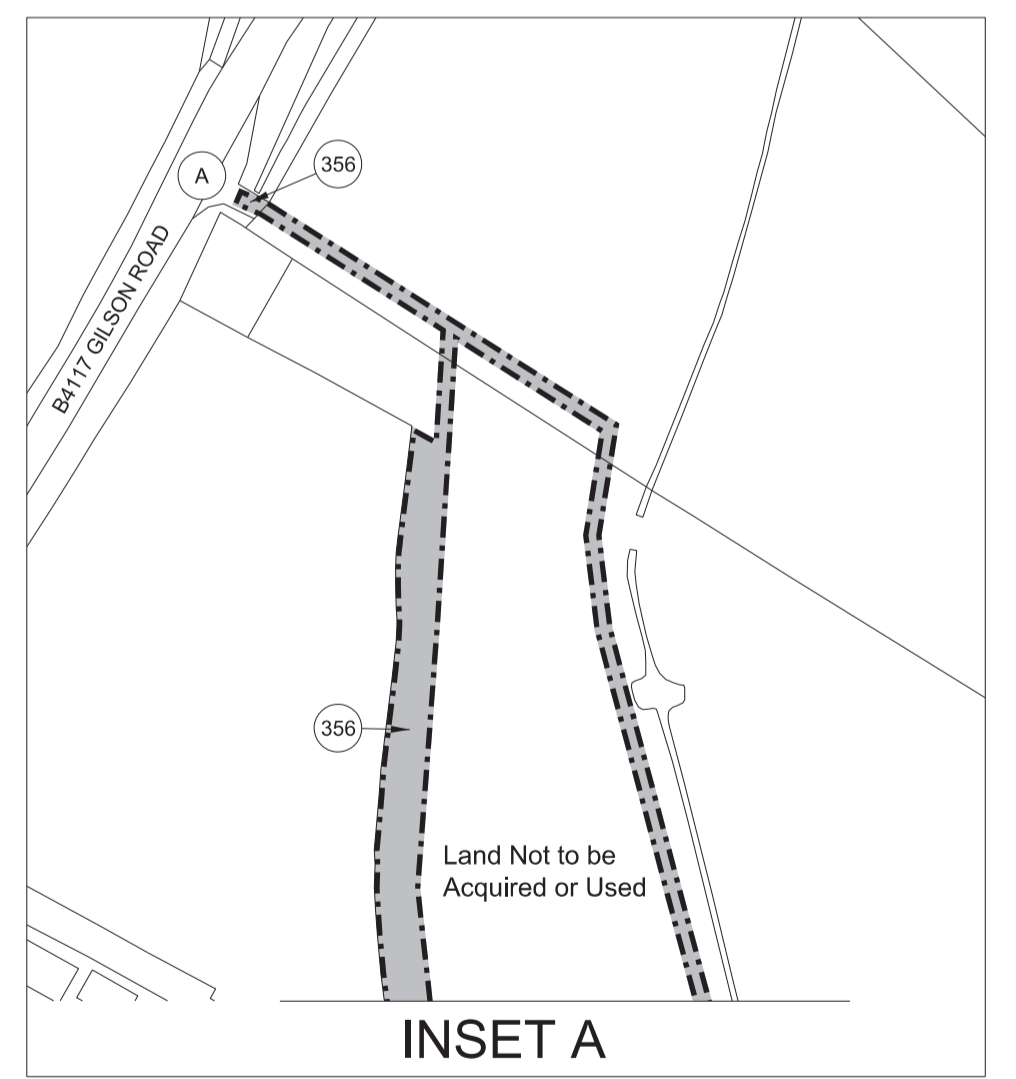
This map is based upon Ordnance Survey material with the permission of Ordnance Survey on behalf of the Controller of Her Majesty's Stationery Office Crown Copyright. Unauthorised reproduction infringes Crown Copyright and may lead to prosecution or civil proceedings (Ordnance Survey licence 100049190)

JULY 2015 AMENDMENTS TO THIS SHEET
ARE AS FOLLOWS :-

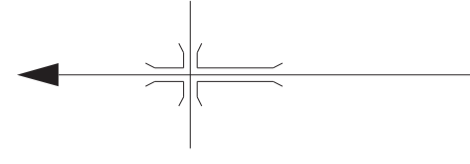
Plots AP2-22 and AP2-23 added

SEPTEMBER 2014 AMENDMENTS TO
THIS SHEET ARE AS FOLLOWS :-

Plots AP1-9 and AP1-10 added



COUNTY OF WARWICKSHIRE DISTRICT OF NORTH WARWICKSHIRE PLAN



REPLACEMENT SHEET No. 3-22

IN PARLIAMENT - SESSION 2015-16

HIGH SPEED RAIL
(LONDON - WEST MIDLANDS)

ADDITIONAL PROVISION
(OCTOBER 2015)

Works Nos. 3/25, 3/153, 3/154 (Railways)
Work No. 3/34A (Temporary Road)
Work No. 3/34 (Sewer)
Works Nos. 3/34B, 3/34C, 3/34D, 3/34E (Gas
Main Diversions)

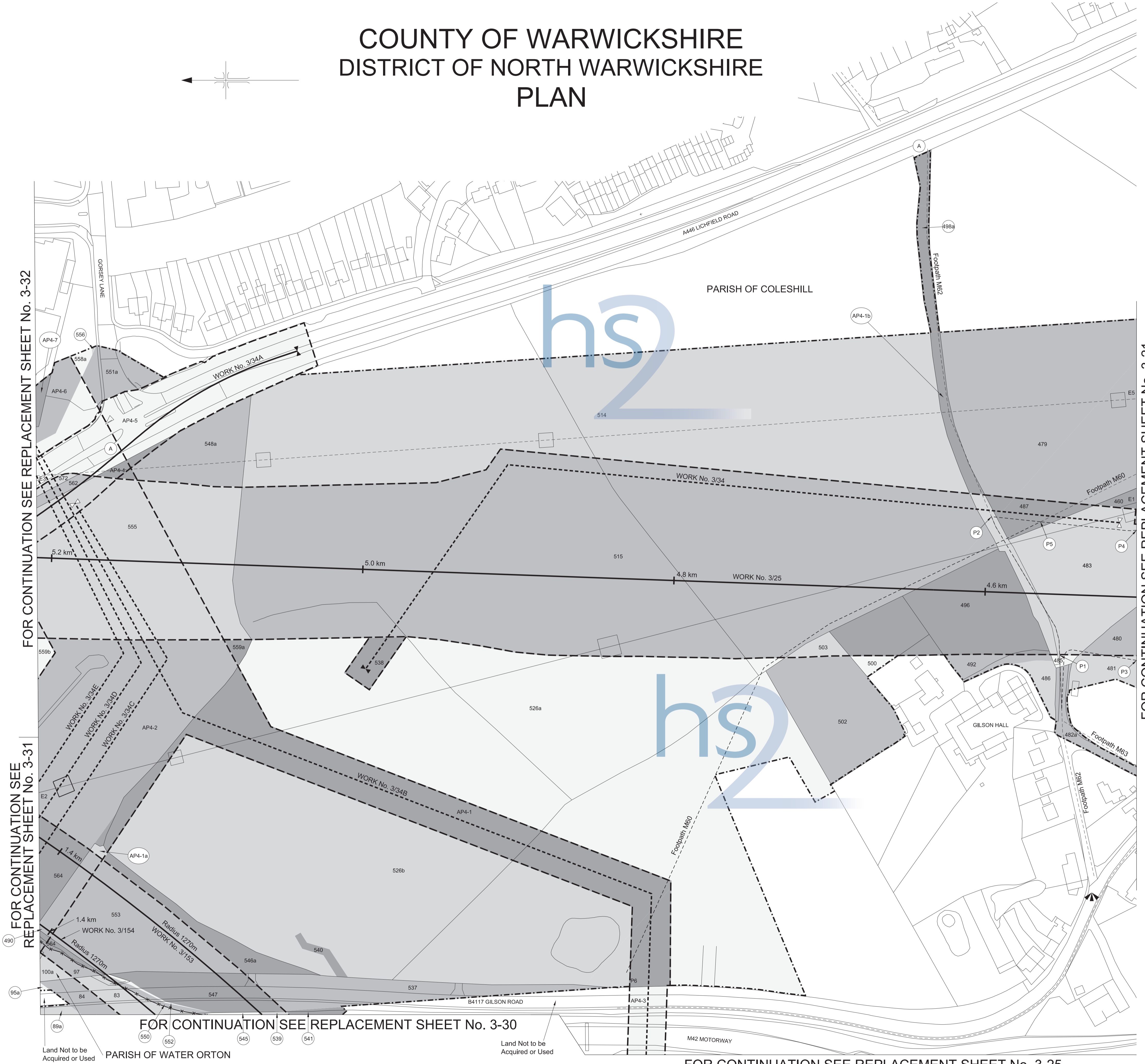
For Section of Work No. 3/25 see Replacement Sheet No. 6-23
For Section of Work No. 3/34 see Replacement Sheet No. 6-74
For Section of Work No. 3/34A see Replacement Sheet No. 6-74
For Section of Work No. 3/34B see Additional Sheet No. 6-74A
For Section of Work No. 3/34C see Replacement Sheet No. 6-75
For Section of Work No. 3/34D see Additional Sheet No. 6-74C
For Section of Work No. 3/34E see Replacement Sheet No. 6-76
For Section of Work No. 3/153 see Sheet No. 6-43
For Section of Work No. 3/154 see Sheet No. 6-46

The area enclosed by any limit of deviation or by any limit of land to be acquired or used is the area extending to the outer edge of the line marking those limits

This map is based upon Ordnance Survey material with the permission of Ordnance Survey on behalf of the Controller of Her Majesty's Stationery Office Crown Copyright. Unauthorised reproduction infringes Crown Copyright and may lead to prosecution or civil proceedings (Ordnance Survey Licence 100049190)

AMENDMENTS TO THIS SHEET
ARE AS FOLLOWS :-

Plots AP4-1, AP4-1a, AP4-1b, AP4-2, AP4-3, AP4-4, AP4-5, AP4-6, AP4-7, 498a, 526a, 526b, 546a, 548a, 551a, 558a, 559a and 559b added in Parish of Coleshill
Plots 89a, 95a and 100a added in Parish of Water Orton
Plots 488, 490, 493, 497, 498, 499, 512, 526, 542, 546, 548, 549, 551, 554, 557, 558, 559, 560 and 569 removed in Parish of Coleshill
Plots 89, 95 and 100 removed in Parish of Water Orton
Works Nos. 3/34A, 3/34B, 3/34C, 3/34D and 3/34E added
Points E4 and E6 removed
Point E3 relocated



FOR CONTINUATION SEE REPLACEMENT SHEET No. 3-32

FOR CONTINUATION SEE REPLACEMENT SHEET No. 3-31

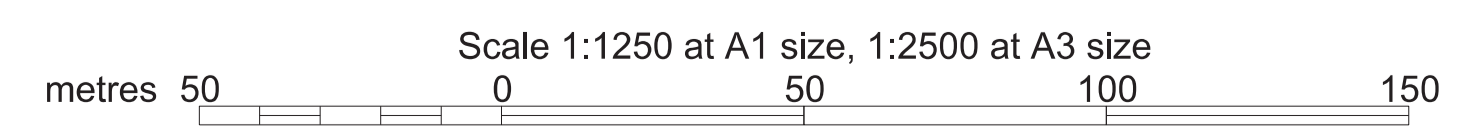
FOR CONTINUATION SEE REPLACEMENT SHEET No. 3-21

FOR CONTINUATION SEE REPLACEMENT SHEET No. 3-30

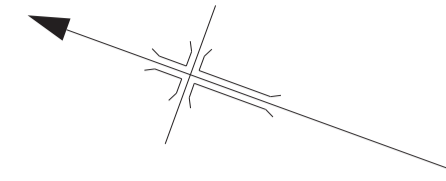
FOR CONTINUATION SEE REPLACEMENT SHEET No. 3-25

Land Not to be Acquired or Used PARISH OF WATER ORTON

Land Not to be Acquired or Used



COUNTY OF WARWICKSHIRE
 DISTRICT OF NORTH WARWICKSHIRE
 PARISH OF COLESHILL
 PLAN



REPLACEMENT SHEET No. 3-23

IN PARLIAMENT - SESSION 2015-16

HIGH SPEED RAIL
 (LONDON - WEST MIDLANDS)

ADDITIONAL PROVISION
 (JULY 2015)

Works Nos. 3/151, 3/152 (Railways)
 Work No. 3/28A (Road)
 Work No. 3/29 (Watercourse)

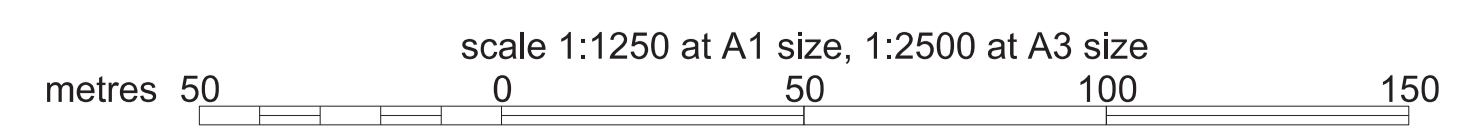
For Section of Work No. 3/28A see Replacement Sheet No. 6-71
 For Section of Work No. 3/29 see Sheet No. 6-72
 For Section of Work No. 3/151 see Sheet No. 6-35
 For Section of Work No. 3/152 see Sheet No. 6-39

The area enclosed by any limit of deviation or by any limit of land to be acquired or used is the area extending to the outer edge of the line marking those limits

This map is based upon ordnance survey material with the permission of ordnance survey on behalf of the controller of Her Majesty's stationery office crown copyright. Unauthorised reproduction infringes crown copyright and may lead to prosecution or civil proceedings (ordnance survey licence 100049190)

AMENDMENTS TO THIS SHEET
 ARE AS FOLLOWS :-

Plots AP2-14, AP2-15, AP2-16, AP2-17, AP2-18, AP2-19, AP2-20, 246a, 246b, 233b, 254a, 257a, 288a and 312a added
 Plots 181, 233, 246, 254, 257, 288 and 312 removed
 Work No. 3/28A amended
 Point P2 removed
 Points P5, P6 and P7 added

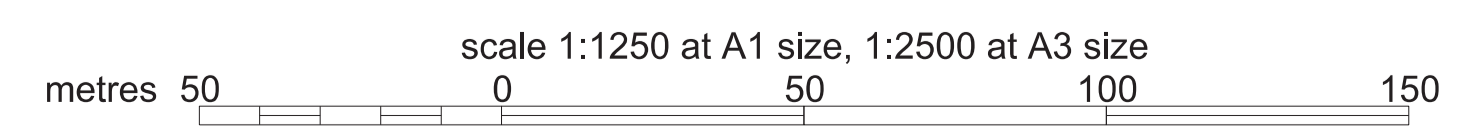

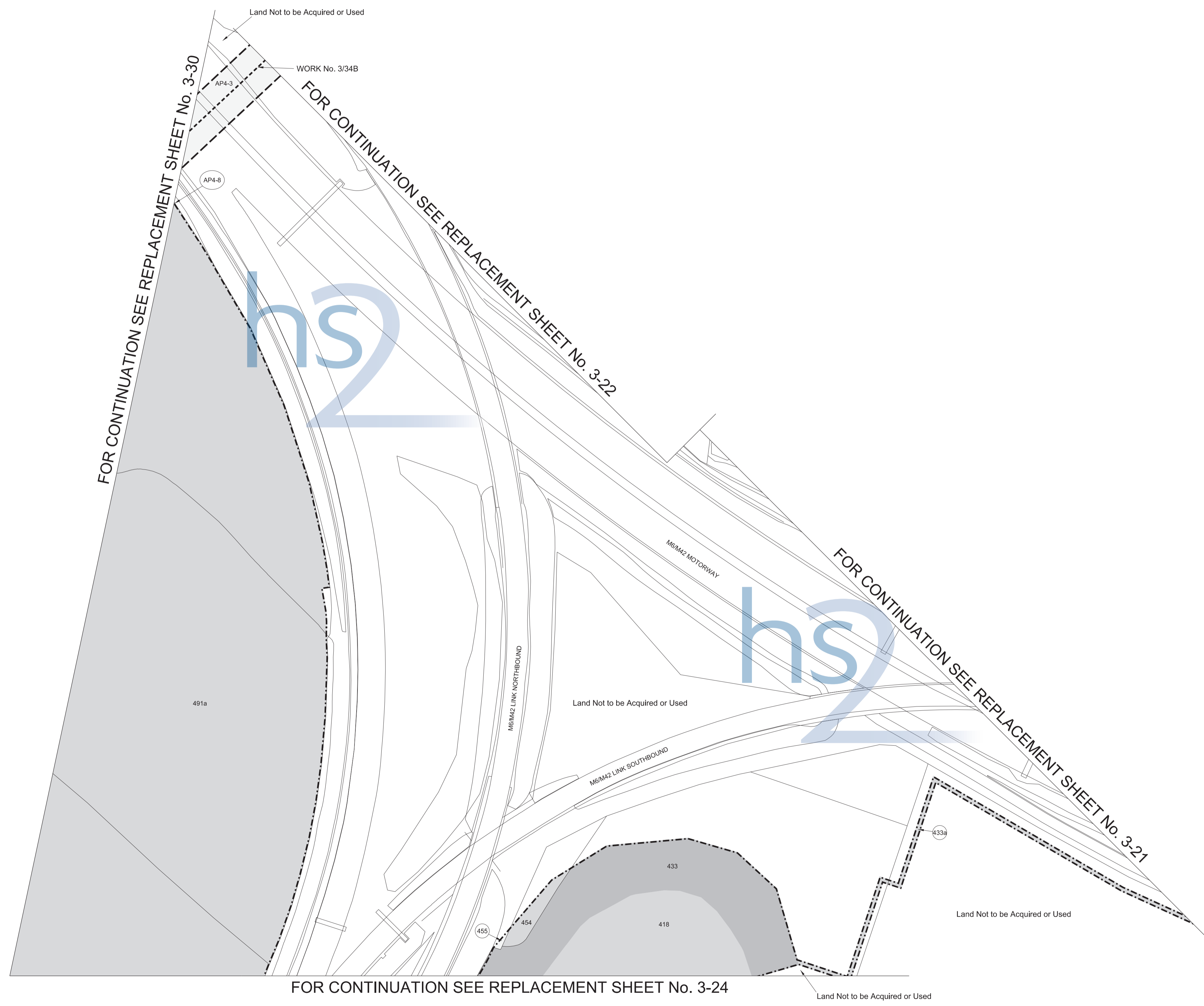


COUNTY OF WARWICKSHIRE
 DISTRICT OF NORTH WARWICKSHIRE
 PARISH OF COLESHILL
 PLAN

REPLACEMENT SHEET No. 3-25
 IN PARLIAMENT - SESSION 2015-16
 HIGH SPEED RAIL
 (LONDON - WEST MIDLANDS)
 ADDITIONAL PROVISION
 (OCTOBER 2015)
 Work No. 3/34B (Gas Main Diversion)
 For Section of Work No. 3/34B see Additional
 Sheet No. 6-74A

The area enclosed by any limit of deviation or by any
 limit of land to be acquired or used is the area extending
 to the outer edge of the line marking those limits
 This map is based upon ordnance survey material with the
 permission of ordnance survey on behalf of the controller
 of Her Majesty's stationery office crown copyright.
 Unauthorised reproduction infringes crown
 copyright and may lead to prosecution or civil proceedings
 (ordnance survey licence 100049190)

AMENDMENTS TO THIS SHEET
 ARE AS FOLLOWS :-
 Plots AP4-3, AP4-8 and 491a added
 Plots 491 and 512 removed
 Work No. 3/34B added



COUNTY OF WARWICKSHIRE DISTRICT OF NORTH WARWICKSHIRE PLAN

REPLACEMENT SHEET No. 3-26

IN PARLIAMENT - SESSION 2015-16

HIGH SPEED RAIL
(LONDON - WEST MIDLANDS)

ADDITIONAL PROVISION
(OCTOBER 2015)

Works Nos. 3/151, 3/152, 3/153, 3/154 (Railways)
Works Nos. 3/155, 3/156 (Roads)
Work No. 3/34B (Gas Main Diversion)
Work No. 3/155B (Watercourse)

For Section of Work No. 3/34B see Additional Sheet No. 6-74B
For Section of Work No. 3/151 see Sheet No. 6-36
For Section of Work No. 3/152 see Sheet No. 6-40
For Section of Work No. 3/153 see Sheet No. 6-44
For Section of Work No. 3/154 see Sheet No. 6-47
For Section of Work No. 3/155 see Replacement Sheet No. 6-80
For Section of Work No. 3/155B see Sheet No. 6-81
For Section of Work No. 3/156 see Sheet No. 6-83

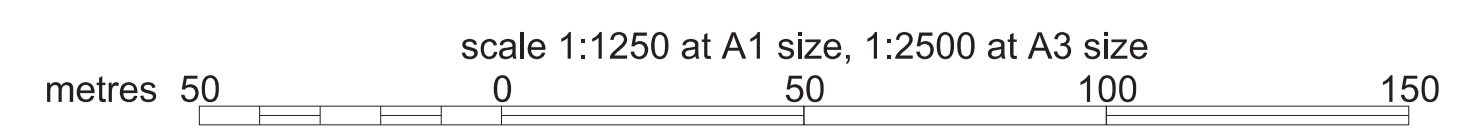
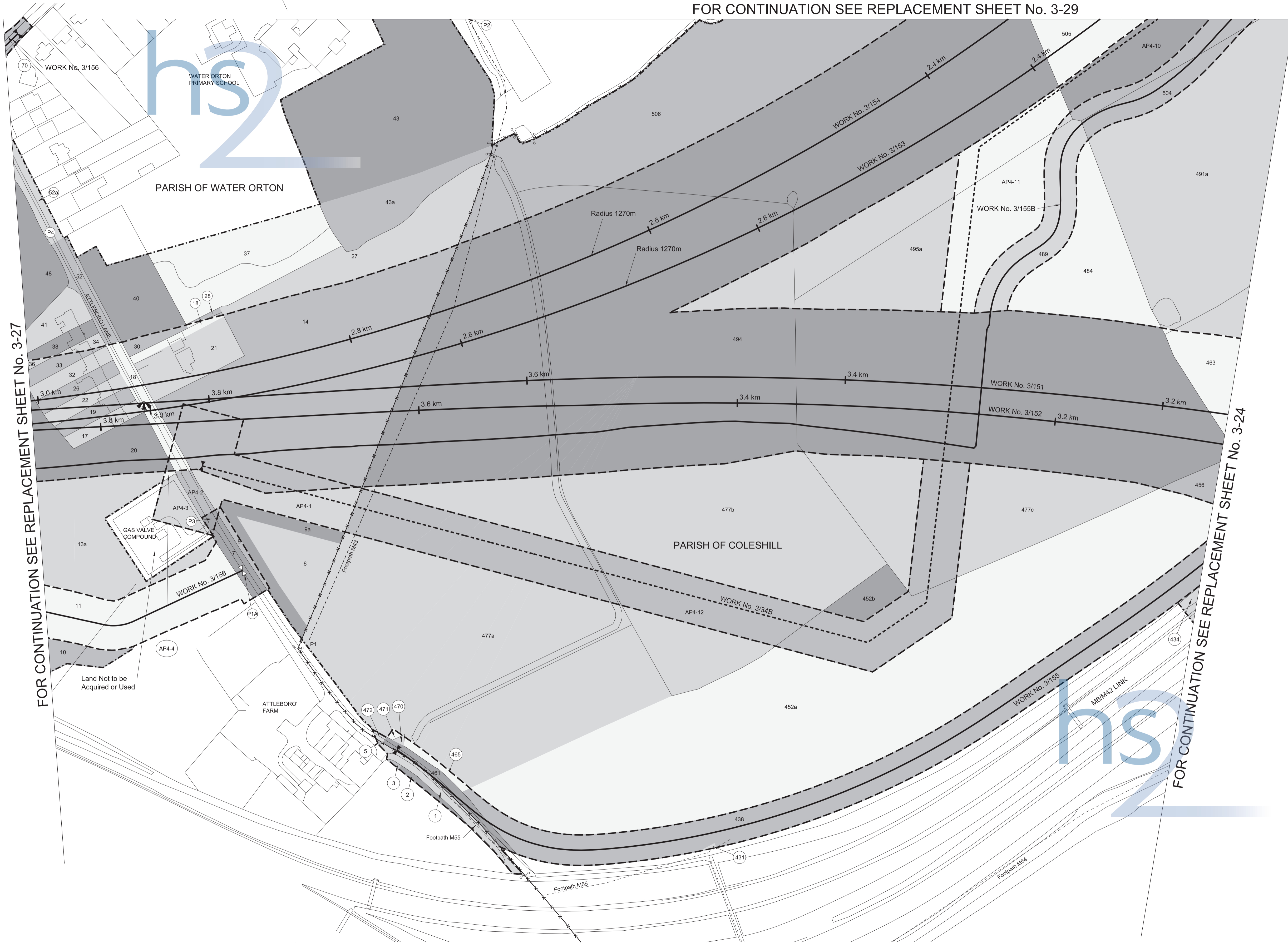
The area enclosed by any limit of deviation or by any limit of land to be acquired or used is the area extending to the outer edge of the line marking those limits

This map is based upon Ordnance Survey material with the permission of Ordnance Survey on behalf of the Controller of Her Majesty's Stationery Office Crown Copyright. Unauthorised reproduction infringes Crown Copyright and may lead to prosecution or civil proceedings (Ordnance Survey Licence 100049190)

AMENDMENTS TO THIS SHEET ARE AS FOLLOWS :-

Plots AP4-10, AP4-11, AP4-12, 452a, 452b, 477a, 477b, 477c, 491a and 495a added in Parish of Coleshill
Plots AP4-1, AP4-2, AP4-3, AP4-4, 9a and 13a added in Parish of Water Orton
Plots 452, 477, 491, 495 and 501 removed in Parish of Coleshill
Plots 9, 12 and 13 removed in Parish of Water Orton
Work No. 3/34B added
Footpath M55 added in Parish of Water Orton

FOR CONTINUATION SEE REPLACEMENT SHEET No. 3-29



PLAN

COUNTY OF WARWICKSHIRE
DISTRICT OF NORTH WARWICKSHIRE
PARISH OF WATER ORTON

CITY OF BIRMINGHAM

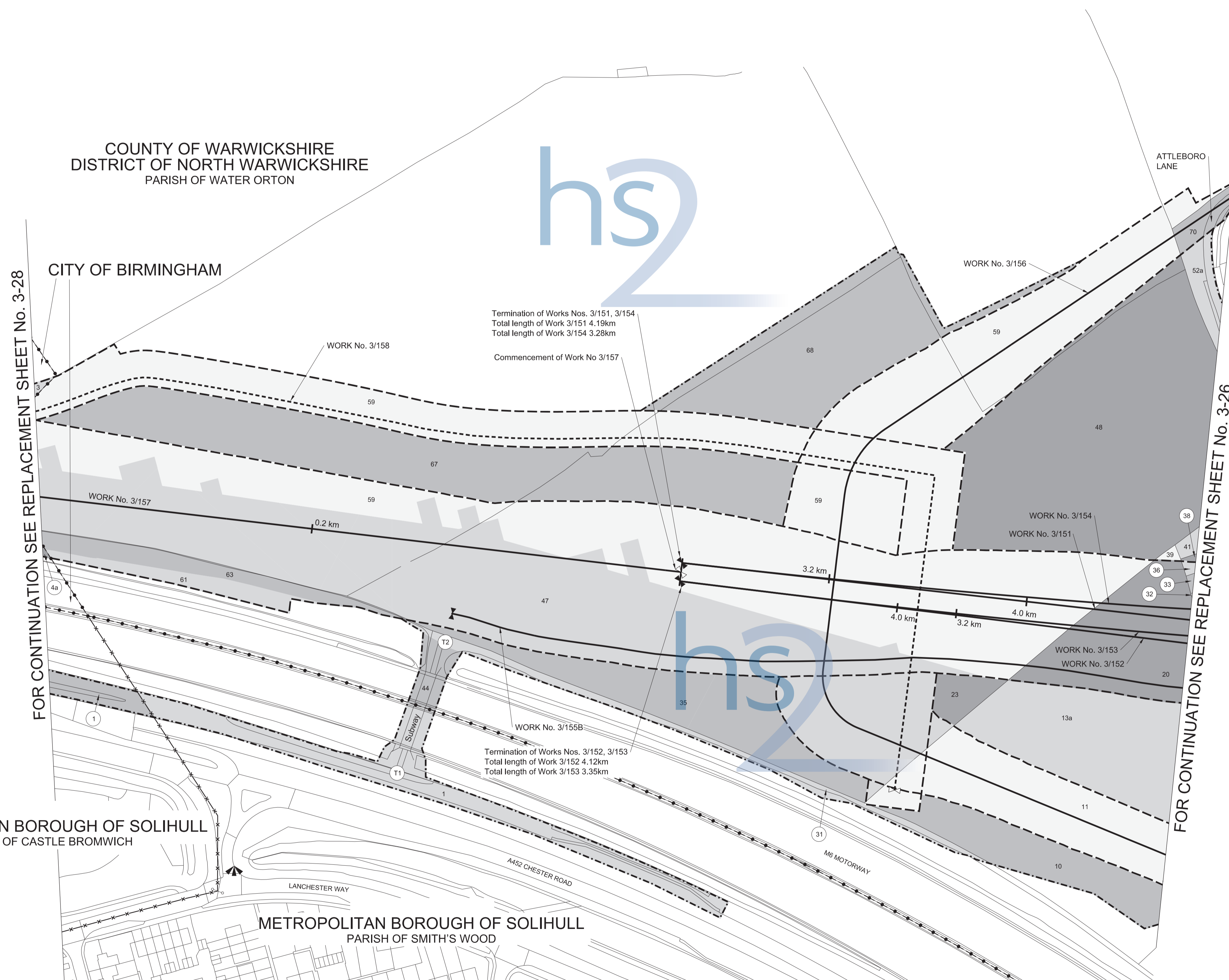
METROPOLITAN BOROUGH OF SOLIHULL
PARISH OF CASTLE BROMWICH

METROPOLITAN BOROUGH OF SOLIHULL
PARISH OF SMITH'S WOOD

FOR CONTINUATION SEE REPLACEMENT SHEET No. 3-28

FOR CONTINUATION SEE REPLACEMENT SHEET No. 3-26

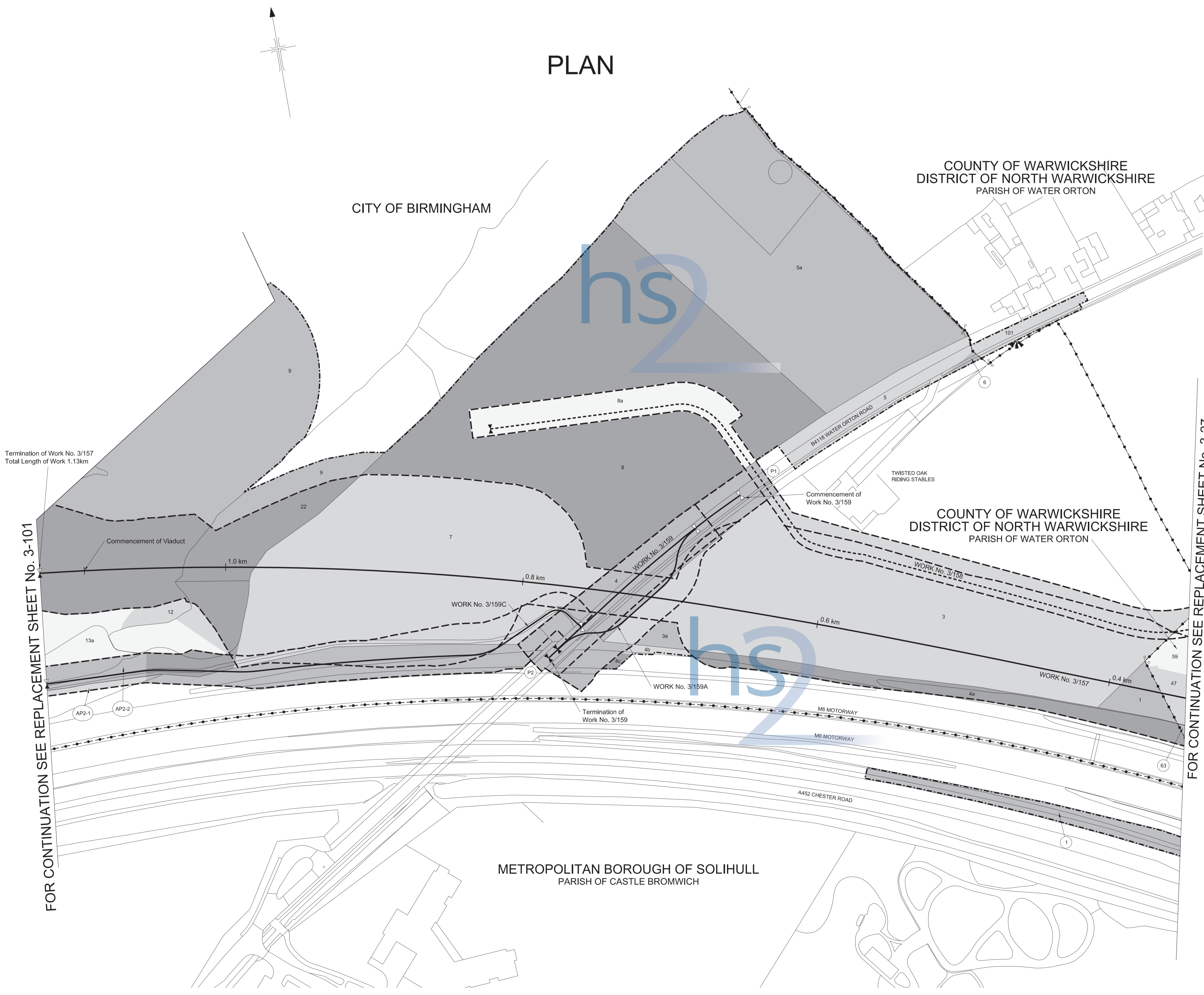
FOR CONTINUATION
SEE REPLACEMENT
SHEET No. 3-29



AMENDMENTS TO THIS SHEET
ARE AS FOLLOWS :-

Plots AP2-1, AP2-2 and 13a added in City of Birmingham
Plot 13 removed in City of Birmingham
Work No. 3/159C added
Work No. 3/159B removed

PLAN



Termination of Work No. 3/157
Total Length of Work 1.13km

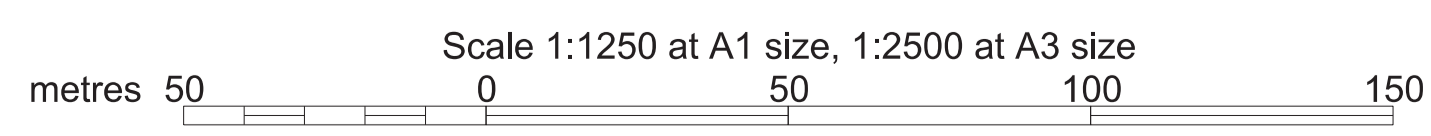
Commencement of Viaduct

Commencement of Work No. 3/159

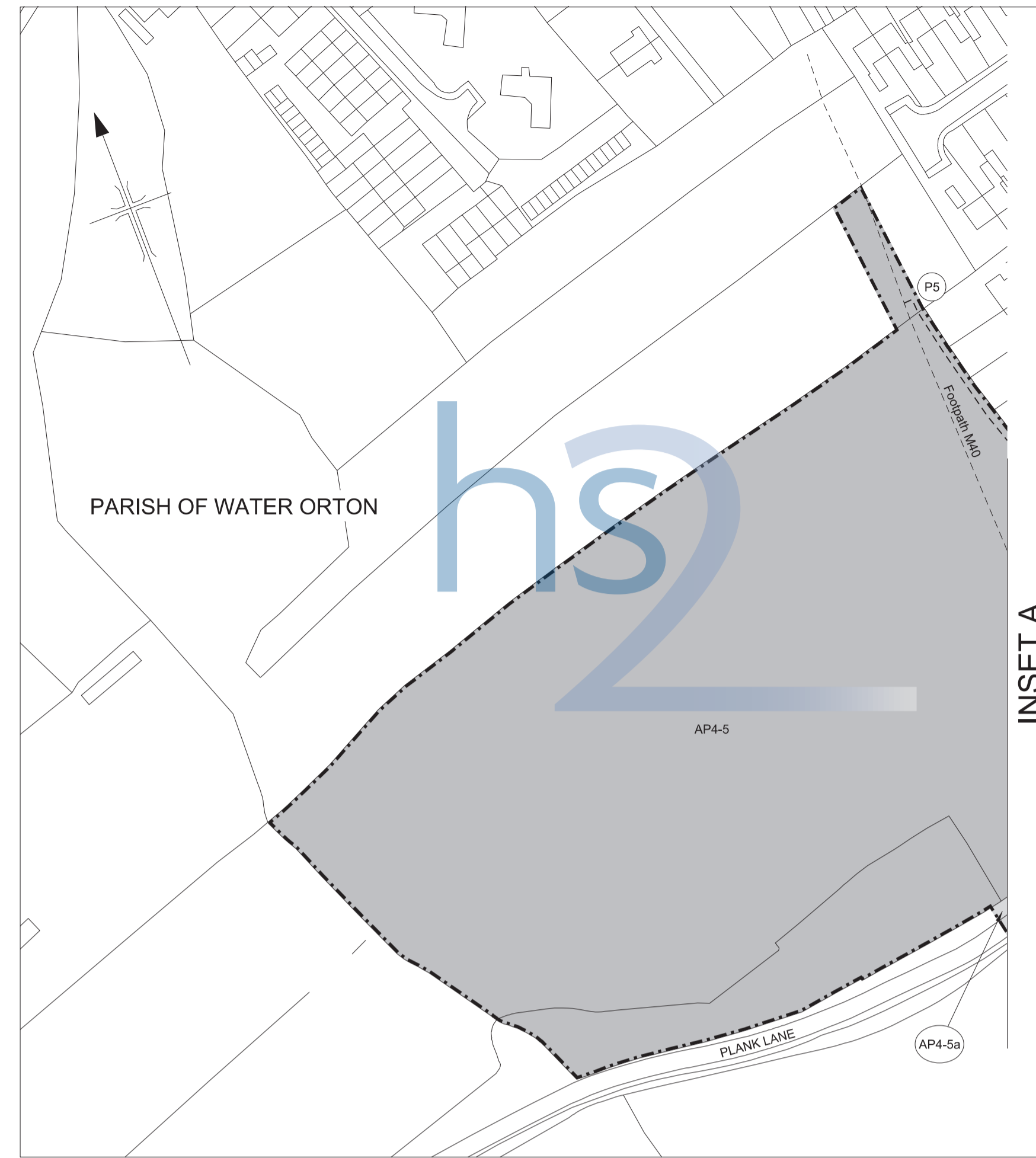
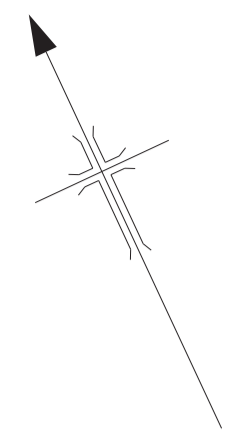
Termination of Work No. 3/159

FOR CONTINUATION SEE REPLACEMENT SHEET No. 3-101

FOR CONTINUATION SEE REPLACEMENT SHEET No. 3-27



COUNTY OF WARWICKSHIRE DISTRICT OF NORTH WARWICKSHIRE PLAN



REPLACEMENT SHEET No. 3-29

IN PARLIAMENT - SESSION 2015-16

HIGH SPEED RAIL
(LONDON - WEST MIDLANDS)
ADDITIONAL PROVISION
(OCTOBER 2015)

Works Nos. 3/153, 3/154 (Railways)
Work No. 3/34B (Gas Main Diversion)
Work No. 3/155B (Watercourse)

For Section of Work No. 3/34B see Additional Sheet No. 6-74A
For Section of Work No. 3/153 see Sheet No. 6-44
For Section of Work No. 3/154 see Sheet No. 6-47
For Section of Work No. 3/155B see Sheet No. 6-82

The area enclosed by any limit of deviation or by any limit of land to be acquired or used is the area extending to the outer edge of the line marking those limits

This map is based upon ordnance survey material with the permission of ordnance survey on behalf of the controller of Her Majesty's stationery office crown copyright. Unauthorised reproduction infringes crown copyright and may lead to prosecution or civil proceedings (ordnance survey licence 100049190)

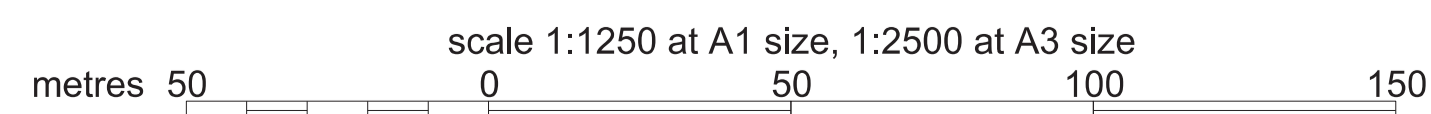
AMENDMENTS TO THIS SHEET
ARE AS FOLLOWS :-

Plots AP4-5 and AP4-5a added in Parish of Water Orton
Plots AP4-10 and 491a added in Parish of Coleshill
Plots 491 and 501 removed in Parish of Coleshill
Work No. 3/34B added
Points P3, P4 and P5 added
Access point added on Plank Lane



FOR CONTINUATION
SEE REPLACEMENT
SHEET No. 3-27

SEE INSET A



COUNTY OF WARWICKSHIRE DISTRICT OF NORTH WARWICKSHIRE PLAN

REPLACEMENT SHEET No. 3-30

IN PARLIAMENT - SESSION 2015-16

HIGH SPEED RAIL
(LONDON - WEST MIDLANDS)
ADDITIONAL PROVISION
(OCTOBER 2015)

Works Nos. 3/153, 3/154 (Railways)
Works Nos. 3/34B, 3/34C (Gas Main Diversions)
Works Nos. 3/155B, 3/155C (Watercourses)

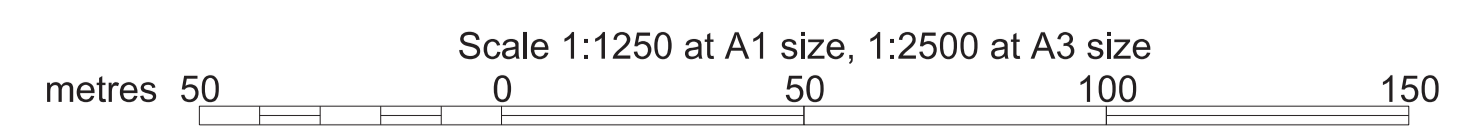
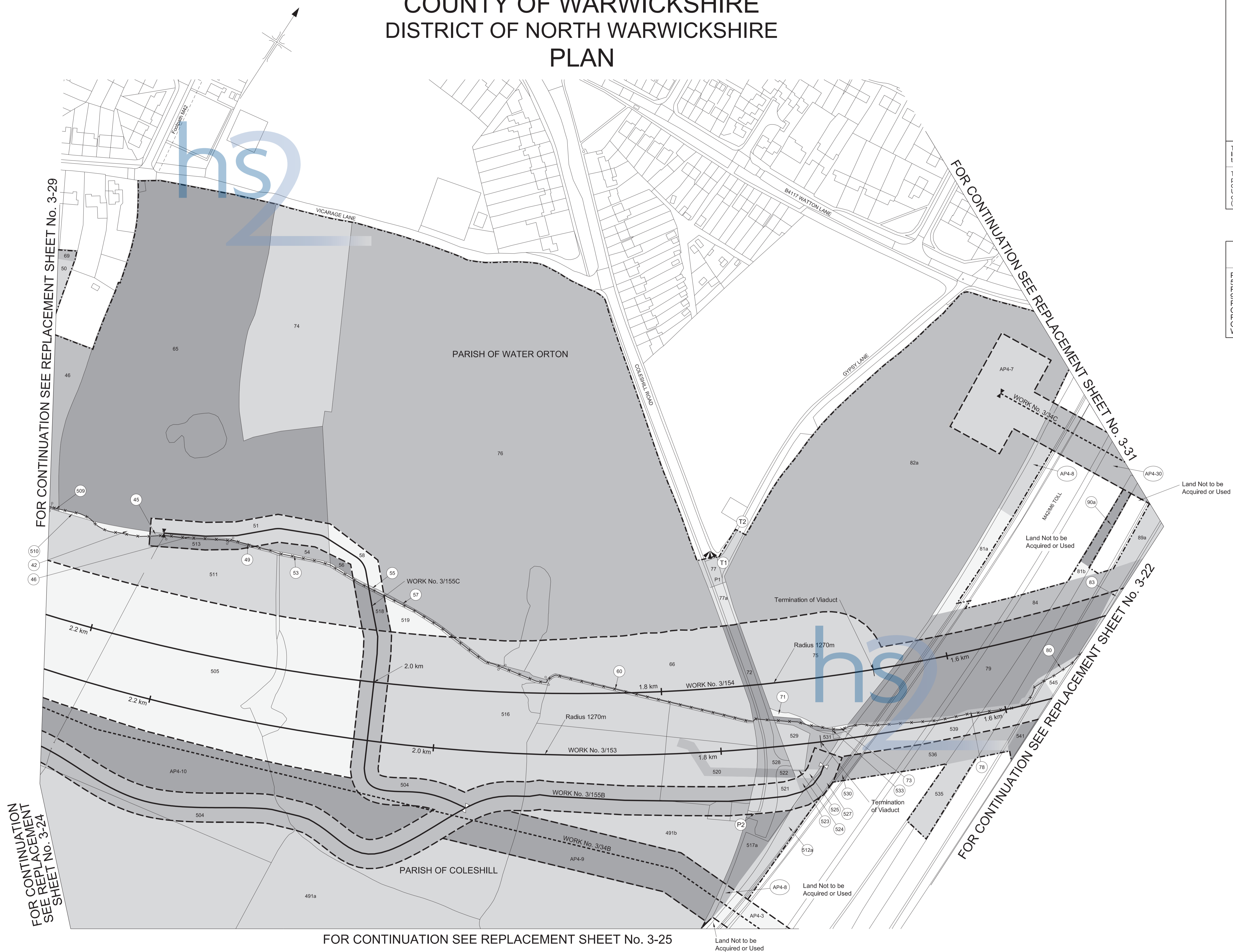
For Section of Work No. 3/34B see Additional
Sheet No. 6-74A
For Section of Work No. 3/34C see Replacement
Sheet No. 6-75
For Section of Work No. 3/153 see Sheet No. 6-43
For Section of Work No. 3/154 see Sheet No. 6-46
For Section of Work No. 3/155B see Sheet No. 6-82
For Section of Work No. 3/155C see Sheet No. 6-83

The area enclosed by any limit of deviation or by any
limit of land to be acquired or used is the area extending
to the outer edge of the line marking those limits

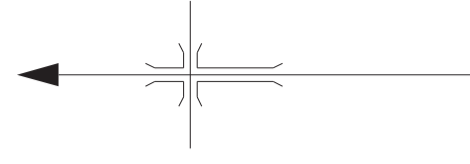
This map is based upon Ordnance Survey material with the
permission of Ordnance Survey on behalf of the Controller
of Her Majesty's Stationery Office copyright.
Unauthorised reproduction infringes Crown
copyright and may lead to prosecution or civil proceedings
(Ordnance Survey licence 100049190)

AMENDMENTS TO THIS SHEET
ARE AS FOLLOWS :-

Plots AP4-3, AP4-8, AP4-9, AP4-10, 491a, 491b,
512a and 517a added in Parish of Coleshill
Plots AP4-7, AP4-8, AP4-30, 81a, 81b, 82a, 89a and
90a added in Parish of Water Orton
Plots 491, 501, 512 and 517 removed in Parish of
Coleshill
Plots 31, 82, 89 and 90 removed in Parish of Water
Orton
Works Nos. 3/34B and 3/34C added

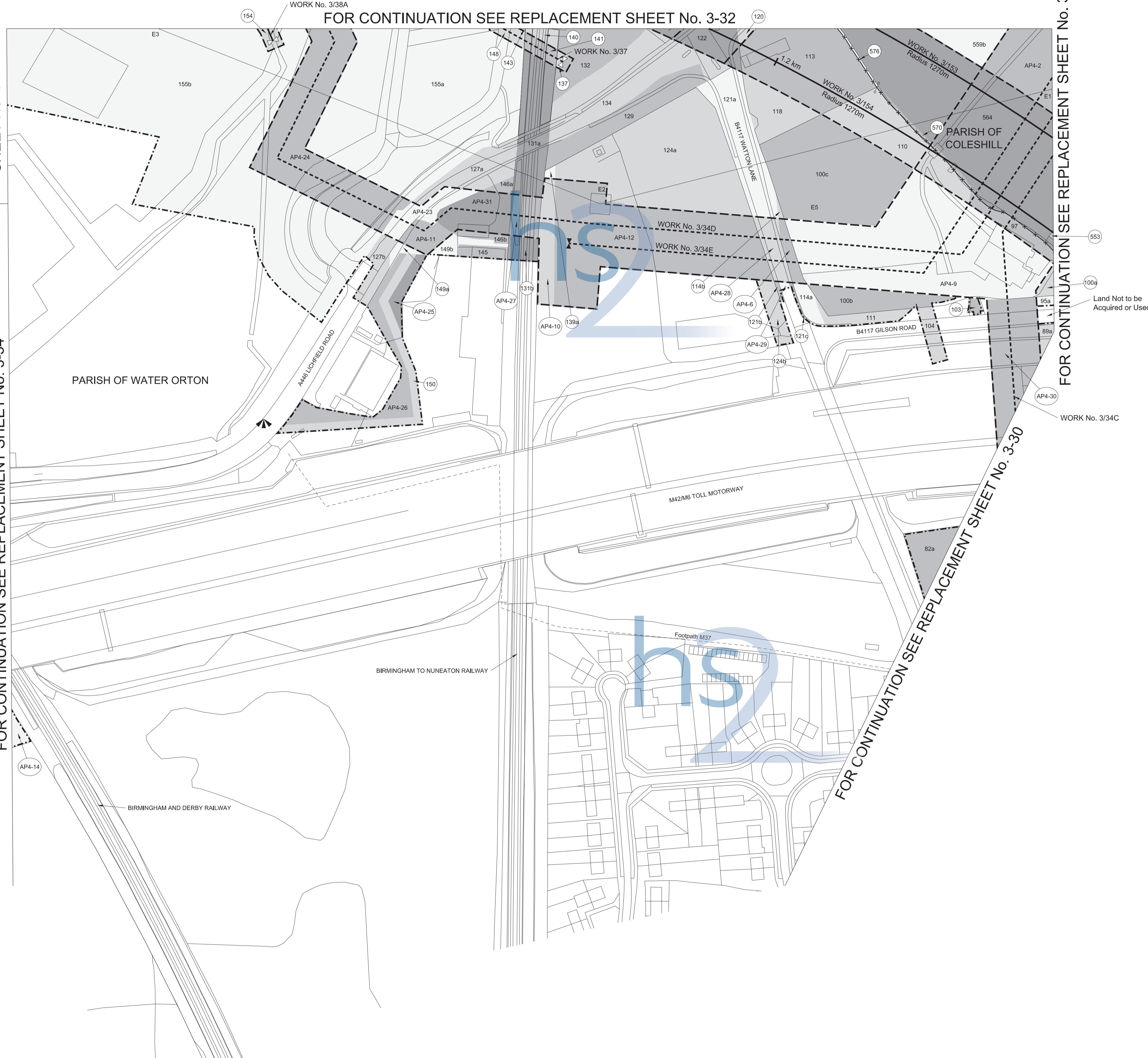


COUNTY OF WARWICKSHIRE DISTRICT OF NORTH WARWICKSHIRE PLAN



FOR CONTINUATION
SEE REPLACEMENT
SHEET No. 3-33

FOR CONTINUATION SEE REPLACEMENT SHEET No. 3-34



FOR CONTINUATION SEE REPLACEMENT SHEET No. 3-22

FOR CONTINUATION SEE REPLACEMENT SHEET No. 3-30

REPLACEMENT SHEET No. 3-31

IN PARLIAMENT - SESSION 2015-16

HIGH SPEED RAIL
(LONDON - WEST MIDLANDS)
ADDITIONAL PROVISION
(OCTOBER 2015)

Works Nos. 3/153, 3/154 (Railways)
Works Nos. 3/34C, 3/34D, 3/34E (Gas Main Diversions)
Work No. 3/38A (Watercourse)
Work No. 3/37 (Sewer)

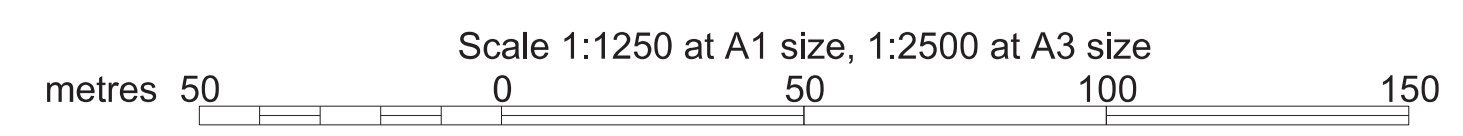
For Section of Work No. 3/34C see Replacement Sheet No. 6-75
For Section of Work No. 3/34D see Additional Sheet No. 6-74C
For Section of Work No. 3/34E see Replacement Sheet No. 6-76
For Section of Work No. 3/37 see Replacement Sheet No. 6-74
For Section of Work No. 3/38A see Replacement Sheet No. 6-75
For Section of Work No. 3/153 see Sheet No. 6-43
For Section of Work No. 3/154 see Sheet No. 6-46

The area enclosed by any limit of deviation or by any limit of land to be acquired or used is the area extending to the outer edge of the line marking those limits

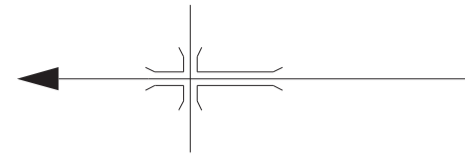
This map is based upon Ordnance Survey material with the permission of Ordnance Survey on behalf of the controller of Her Majesty's Stationery Office Crown Copyright. Unauthorised reproduction infringes Crown Copyright and may lead to prosecution or civil proceedings (Ordnance Survey licence 100049190)

AMENDMENTS TO THIS SHEET
ARE AS FOLLOWS :-

Plots AP4-2 and 559b added in Parish of Coleshill
Plots AP4-6, AP4-9, AP4-10, AP4-11, AP4-12, AP4-14, AP4-23, AP4-24, AP4-25, AP4-26, AP4-27, AP4-28, AP4-29, AP4-30, AP4-31, 82a, 89a, 95a, 100a, 100b, 100c, 114a, 114b, 121a, 121b, 121c, 124a, 124b, 127a, 127b, 131a, 131b, 139a, 146a, 146b, 149a, 149b, 155a and 155b added in Parish of Water Orton
Plot 559 removed in Parish of Coleshill
Plots 82, 89, 90, 95, 100, 114, 121, 124, 127, 131, 139, 146, 149 and 155 removed in Parish of Water Orton
Works Nos. 3/34C, 3/34D and 3/34E added
Points E4, E5 and E6 removed

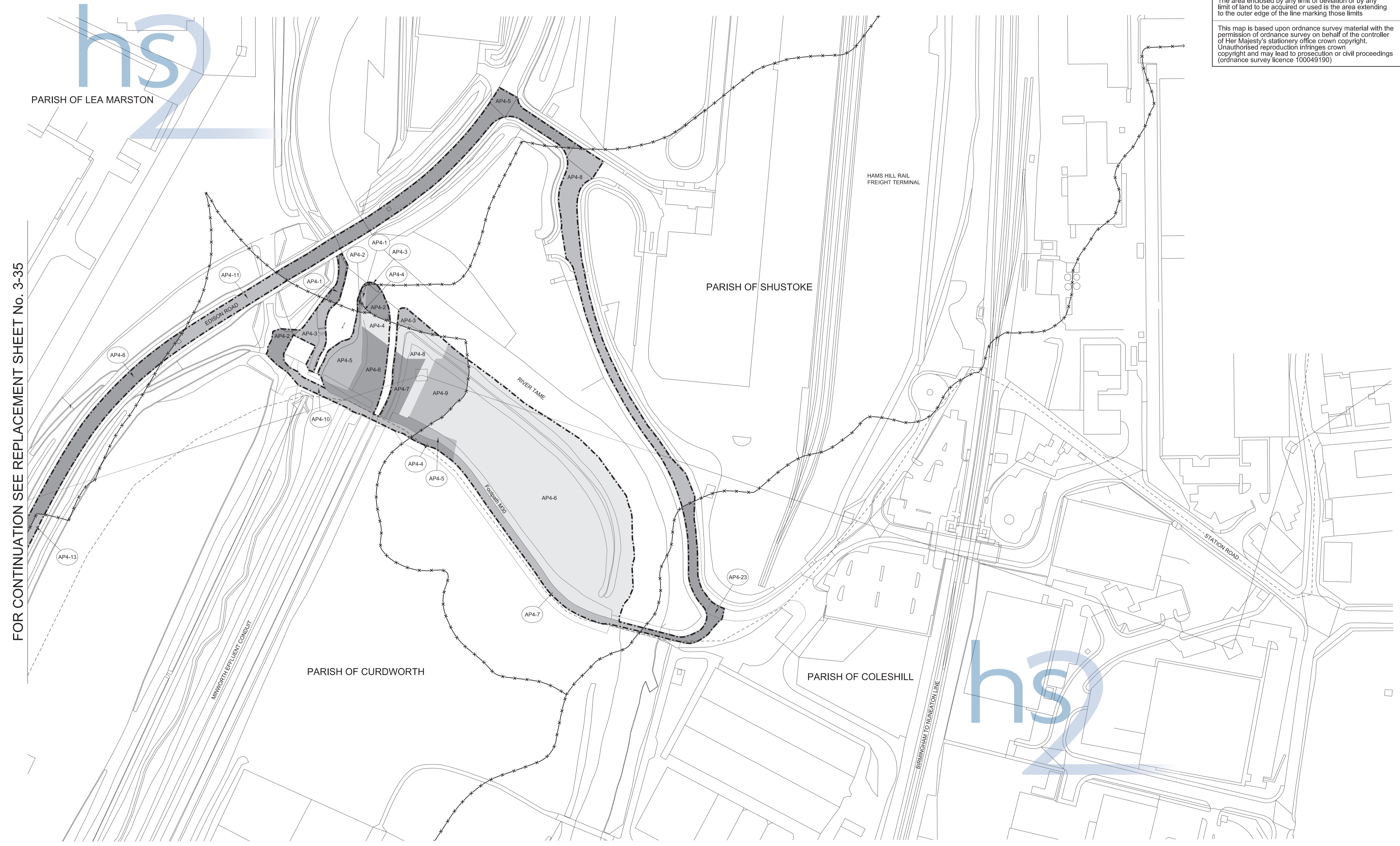


COUNTY OF WARWICKSHIRE DISTRICT OF NORTH WARWICKSHIRE PLAN



ADDITIONAL SHEET No. 3-32A
IN PARLIAMENT - SESSION 2015-16
HIGH SPEED RAIL
(LONDON - WEST MIDLANDS)
ADDITIONAL PROVISION
(OCTOBER 2015)
Additional Land

The area enclosed by any limit of deviation or by any limit of land to be acquired or used is the area extending to the outer edge of the line marking those limits
This map is based upon ordnance survey material with the permission of ordnance survey on behalf of the controller of Her Majesty's stationery office crown copyright. Unauthorised reproduction infringes crown copyright and may lead to prosecution or civil proceedings (ordnance survey licence 100049190)

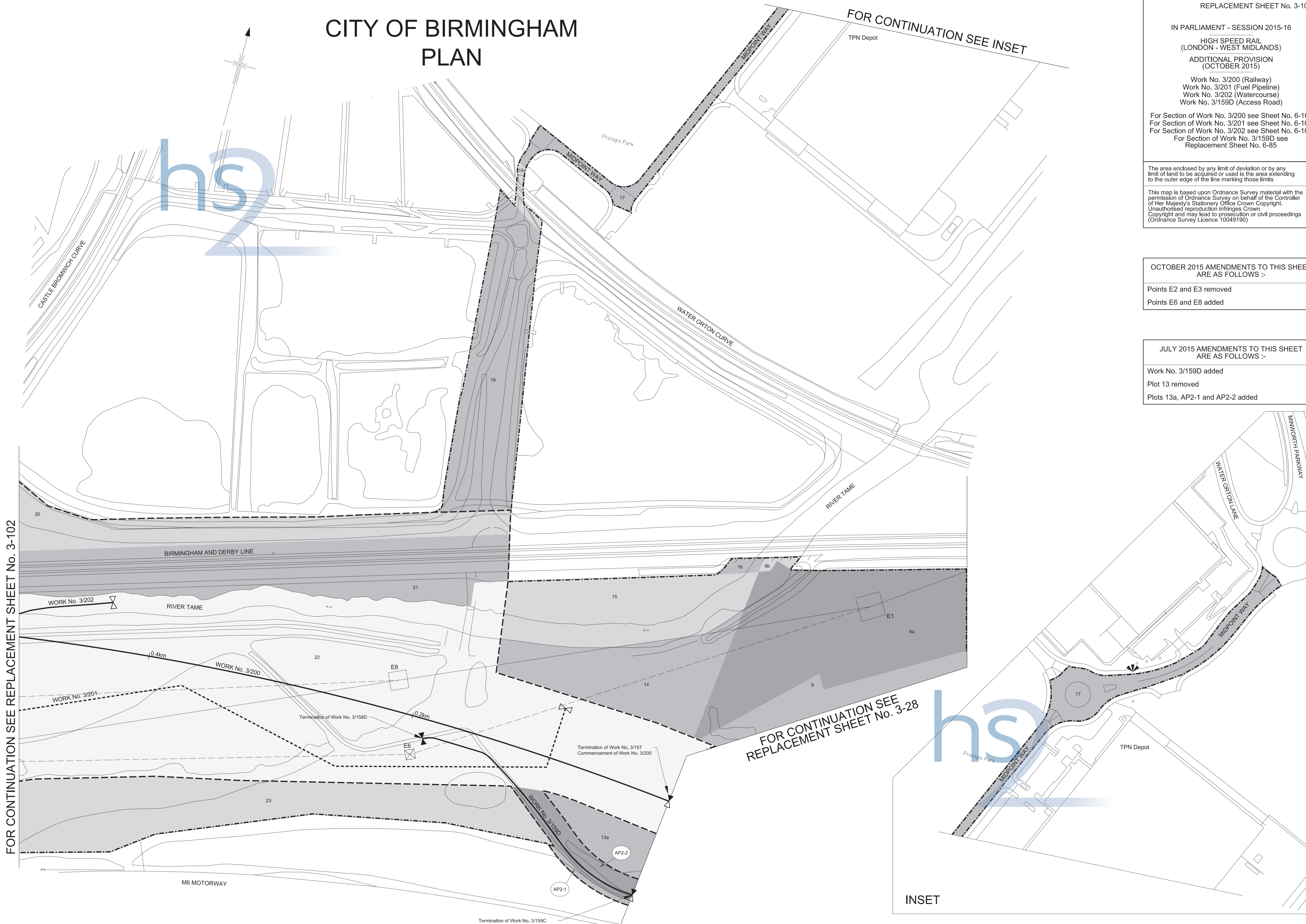


FOR CONTINUATION SEE REPLACEMENT SHEET No. 3-35

Scale 1:1250 at A1 size, 1:2500 at A3 size
metres 50 0 50 100 150

Drawing No. C223-CSI-HY-DGA-030-122301-CB Rev CB

CITY OF BIRMINGHAM PLAN



FOR CONTINUATION SEE REPLACEMENT SHEET No. 3-102

FOR CONTINUATION SEE INSET

FOR CONTINUATION SEE
REPLACEMENT SHEET No. 3-28

INSET

REPLACEMENT SHEET No. 3-101

IN PARLIAMENT - SESSION 2015-16

HIGH SPEED RAIL
(LONDON - WEST MIDLANDS)
ADDITIONAL PROVISION
(OCTOBER 2015)

Work No. 3/200 (Railway)
Work No. 3/201 (Fuel Pipeline)
Work No. 3/202 (Watercourse)
Work No. 3/159D (Access Road)

For Section of Work No. 3/200 see Sheet No. 6-101
For Section of Work No. 3/201 see Sheet No. 6-103
For Section of Work No. 3/202 see Sheet No. 6-102
For Section of Work No. 3/159D see
Replacement Sheet No. 6-85

The area enclosed by any limit of deviation or by any
limit of land to be acquired or used is the area extending
to the outer edge of the line marking those limits

This map is based upon Ordnance Survey material with the
permission of Ordnance Survey on behalf of the Controller
of Her Majesty's Stationary Office Crown Copyright.
Unauthorised reproduction infringes Crown
Copyright and may lead to prosecution or civil proceedings
(Ordnance Survey Licence 10049190)

OCTOBER 2015 AMENDMENTS TO THIS SHEET
ARE AS FOLLOWS :-

Points E2 and E3 removed
Points E6 and E8 added

JULY 2015 AMENDMENTS TO THIS SHEET
ARE AS FOLLOWS :-

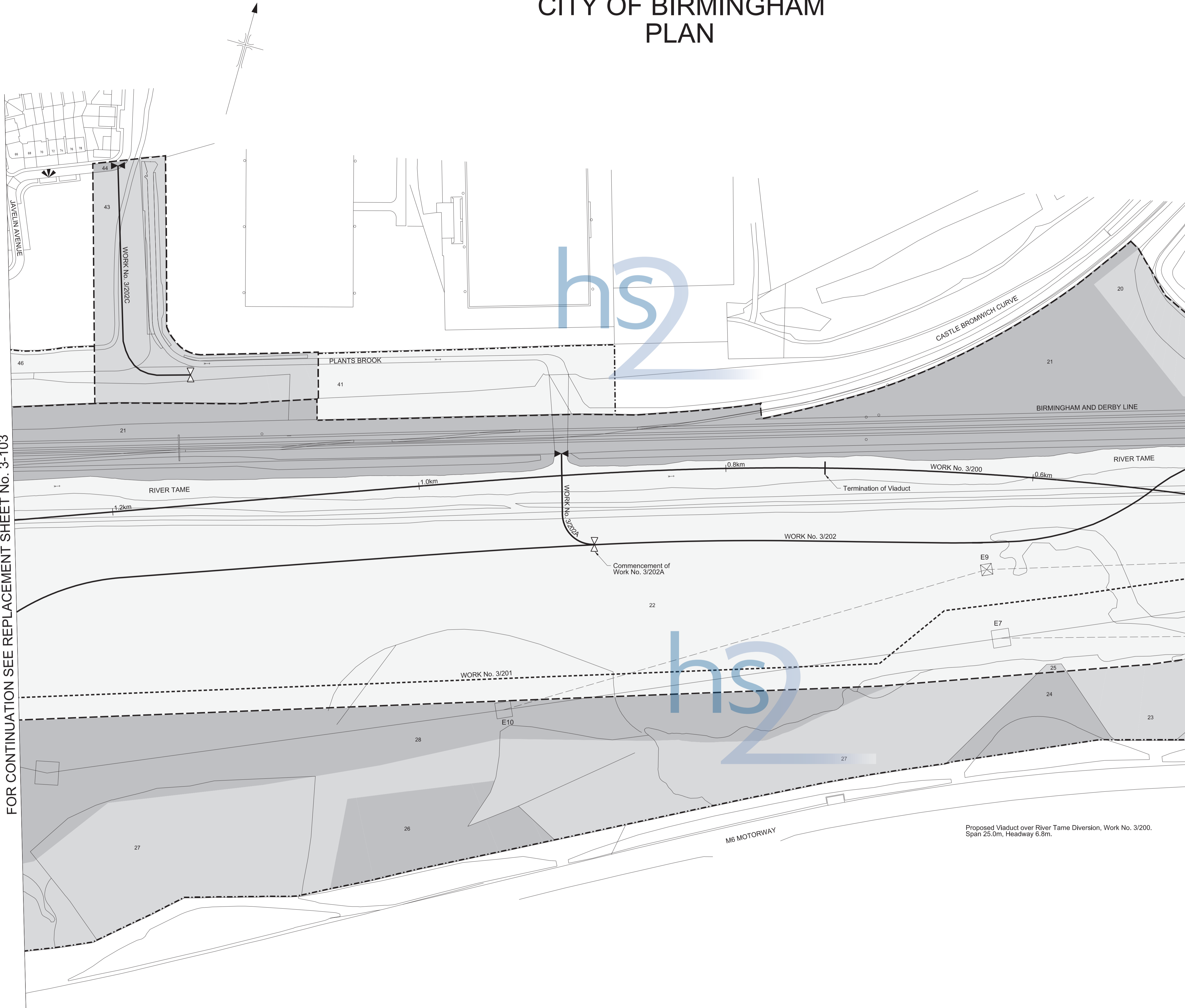
Work No. 3/159D added
Plot 13 removed
Plots 13a, AP2-1 and AP2-2 added

Scale 1:1250 at A1 size, 1:2500 at A3 size

metres 50 0 50 100 150

Drawing No. C224-ARP-HY-DPL-040-126800-CB Rev CB

CITY OF BIRMINGHAM PLAN



FOR CONTINUATION SEE REPLACEMENT SHEET No. 3-103

FOR CONTINUATION SEE REPLACEMENT SHEET No. 3-101

REPLACEMENT SHEET No. 3-102

IN PARLIAMENT - SESSION 2015-16

HIGH SPEED RAIL
(LONDON - WEST MIDLANDS)

ADDITIONAL PROVISION
(OCTOBER 2015)

Work No. 3/200 (Railway)
Work No. 3/201 (Fuel Pipeline)
Works Nos. 3/202, 3/202A (Watercourses)
Work No. 3/202C (Access Road)

For Section of Work No. 3/200 see Sheet No. 6-101
For Section of Work No. 3/201 see Sheet No. 6-103
For Section of Work No. 3/202 see Sheet No. 6-102
For Section of Work No. 3/202A see Sheet No. 6-104
For Section of Work No. 3/202C see Sheet No. 6-104

The area enclosed by any limit of deviation or by any limit of land to be acquired or used is the area extending to the outer edge of the line marking those limits

This map is based upon Ordnance Survey material with the permission of Ordnance Survey on behalf of the Controller of Her Majesty's Stationery Office Crown Copyright. Unauthorised reproduction infringes Crown Copyright and may lead to prosecution or civil proceedings (Ordnance Survey Licence 10049190)

AMENDMENTS TO THIS SHEET
ARE AS FOLLOWS :-

Points E4 and E5 removed

Points E7, E9 and E10 added

Scale 1:1250 at A1 size, 1:2500 at A3 size

metres 50 0 50 100 150

Drawing No. C224-ARP-HY-DPL-040-126900-CB Rev CB

CITY OF BIRMINGHAM PLAN

REPLACEMENT SHEET No. 3-103

IN PARLIAMENT - SESSION 2013-14

HIGH SPEED RAIL
(LONDON - WEST MIDLANDS)

ADDITIONAL PROVISION
(OCTOBER 2015)

Works Nos. 3/200, 3/203 (Railways)
Work No. 3/201 (Pipeline)
Works Nos. 3/202, 3/202B (Watercourses)
Works No. 3/202D (Access Road)

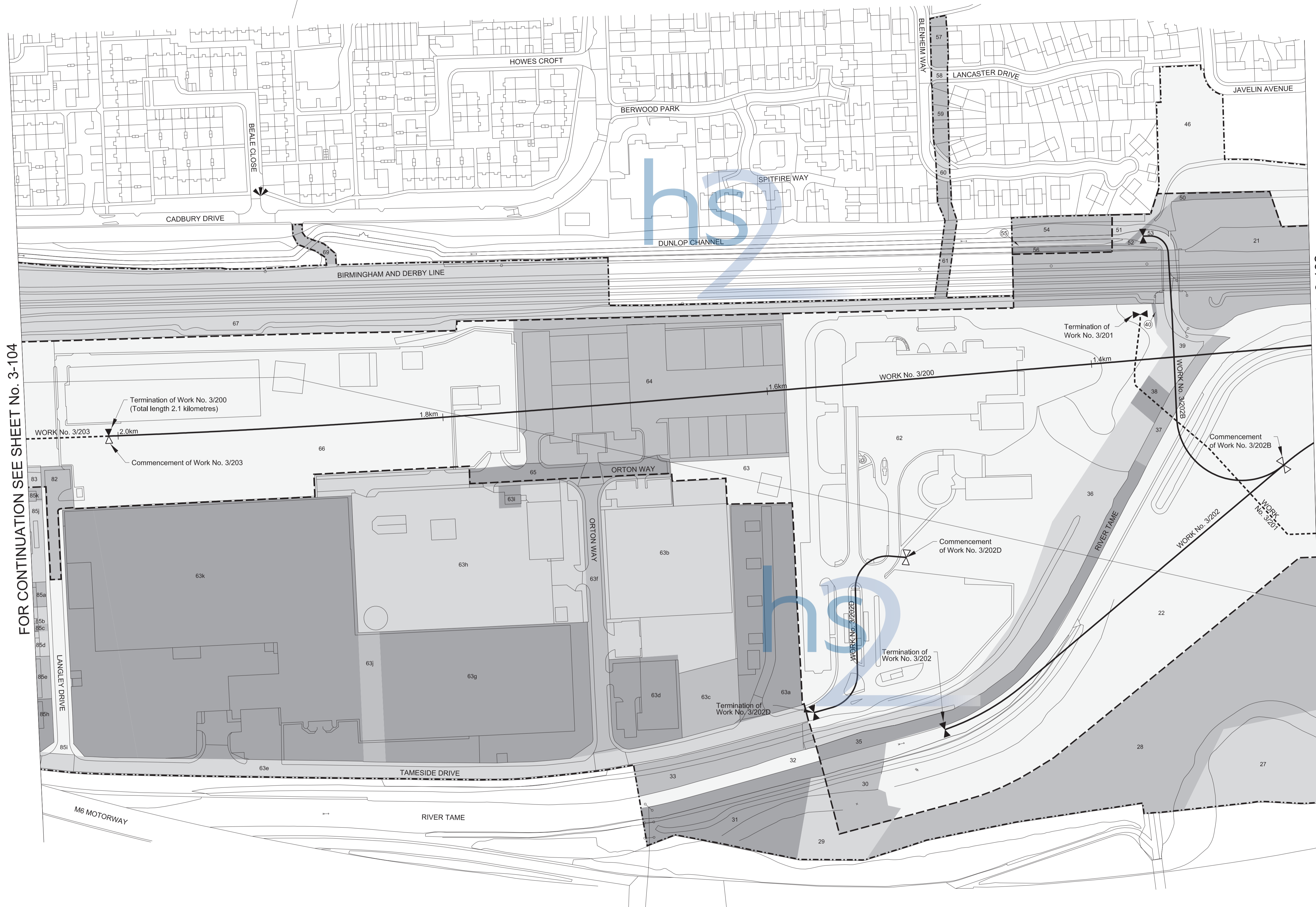
For Section of Work No. 3/200 see Sheet No. 6-105
For Section of Work No. 3/203 see Sheet No. 6-105
For Section of Work No. 3/201 see Sheet No. 6-103
For Section of Work No. 3/202 see Sheet No. 6-102
For Section of Work No. 3/202B see
Replacement Sheet No. 6-106
For Section of Work No. 3/202D see
Replacement Sheet No. 6-106

The area enclosed by any limit of deviation or by any
limit of land to be acquired or used is the area extending
to the outer edge of the line marking those limits

This map is based upon Ordnance Survey material with the
permission of Ordnance Survey on behalf of the Controller
of Her Majesty's Stationery Office Crown Copyright.
Unauthorised reproduction infringes Crown
Copyright and may lead to prosecution or civil proceedings
(Ordnance Survey Licence 10049190)

AMENDMENTS TO THIS SHEET
ARE AS FOLLOWS :-

Work No. 3/202D added



FOR CONTINUATION SEE SHEET No. 3-104

FOR CONTINUATION SEE REPLACEMENT SHEET No. 3-102

Scale 1:1250 at A1 size, 1:2500 at A3 size
metres 50 0 50 100 150

Drawing No. C224-ARP-HY-DPL-040-127000-CB Rev CB

CITY OF BIRMINGHAM PLAN

IN PARLIAMENT - SESSION 2013-14

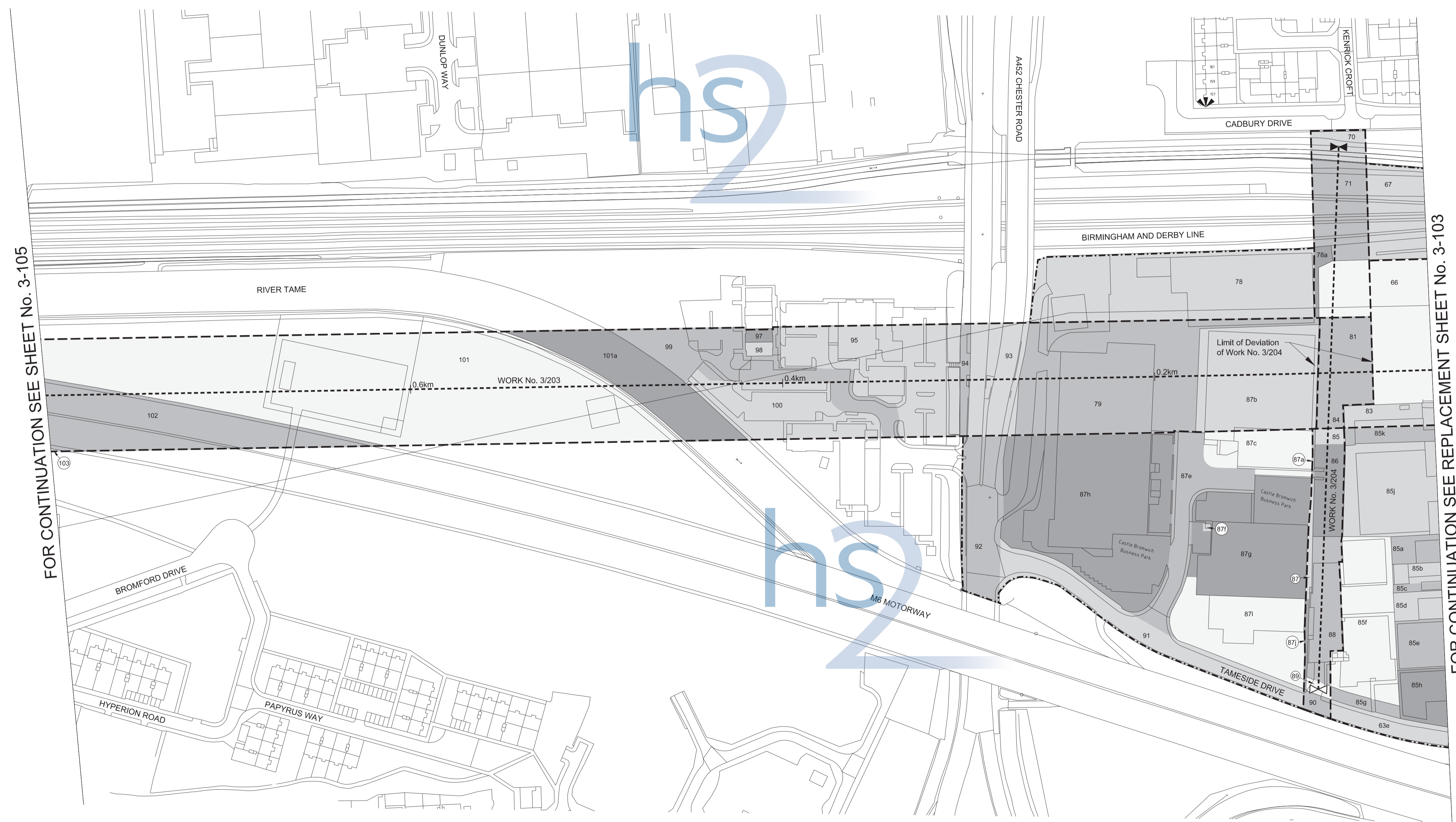

HIGH SPEED RAIL
(LONDON - WEST MIDLANDS)

Work No. 3/203 (Railway)
Work No. 3/204 (Sewer)

For Section of Work No. 3/203 see Sheet No. 6-105
For Section of Work No. 3/204 see Sheet No. 6-107

The area enclosed by any limit of deviation or by any limit of land to be acquired or used is the area extending to the outer edge of the line marking those limits

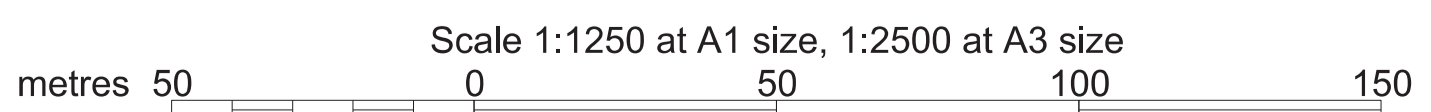
This map is based upon Ordnance Survey material with the permission of Ordnance Survey on behalf of the Controller of Her Majesty's Stationery Office Crown Copyright. Unauthorised reproduction infringes Crown Copyright and may lead to prosecution or civil proceedings (Ordnance Survey Licence 10049190)



FOR CONTINUATION SEE SHEET No. 3-105

FOR CONTINUATION SEE REPLACEMENT SHEET No. 3-103

Proposed Tunnels under River Tame, Work No. 3/203.
Depth of Tunnel Below River Bed 20.6m.



CITY OF BIRMINGHAM PLAN

IN PARLIAMENT - SESSION 2013-14

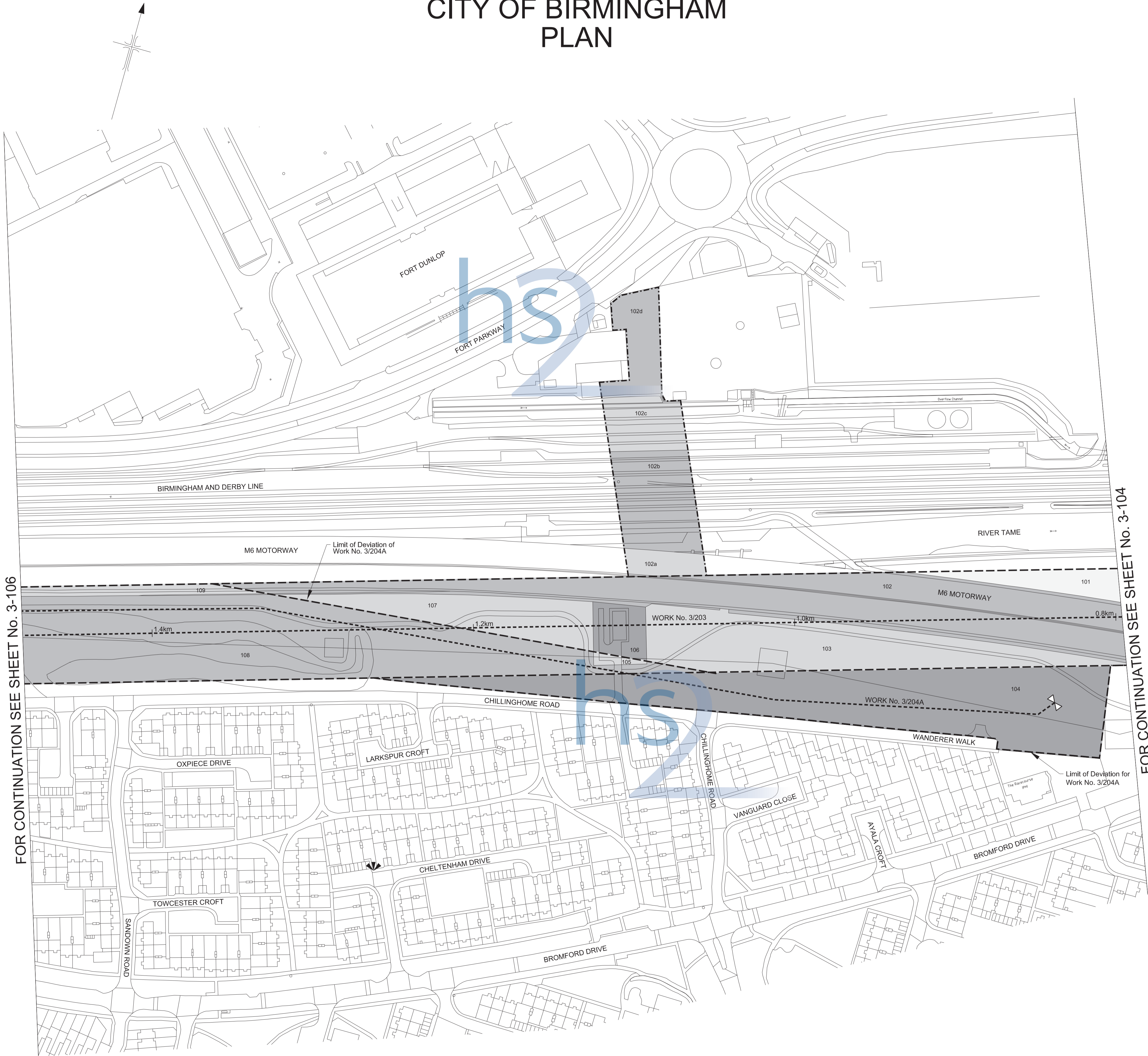
HIGH SPEED RAIL
(LONDON - WEST MIDLANDS)

Work No. 3/203 (Railway)
Work No. 3/204A (Gas Main)

For Section of Work No. 3/203 see Sheet No. 6-108
For Section of Work No. 3/204A see Sheet No. 6-107

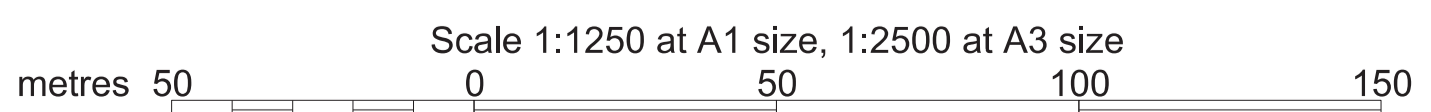
The area enclosed by any limit of deviation or by any limit of land to be acquired or used is the area extending to the outer edge of the line marking those limits

This map is based upon Ordnance Survey material with the permission of Ordnance Survey on behalf of the Controller of Her Majesty's Stationery Office Crown Copyright. Unauthorised reproduction infringes Crown Copyright and may lead to prosecution or civil proceedings (Ordnance Survey Licence 10049190)



FOR CONTINUATION SEE SHEET No. 3-106

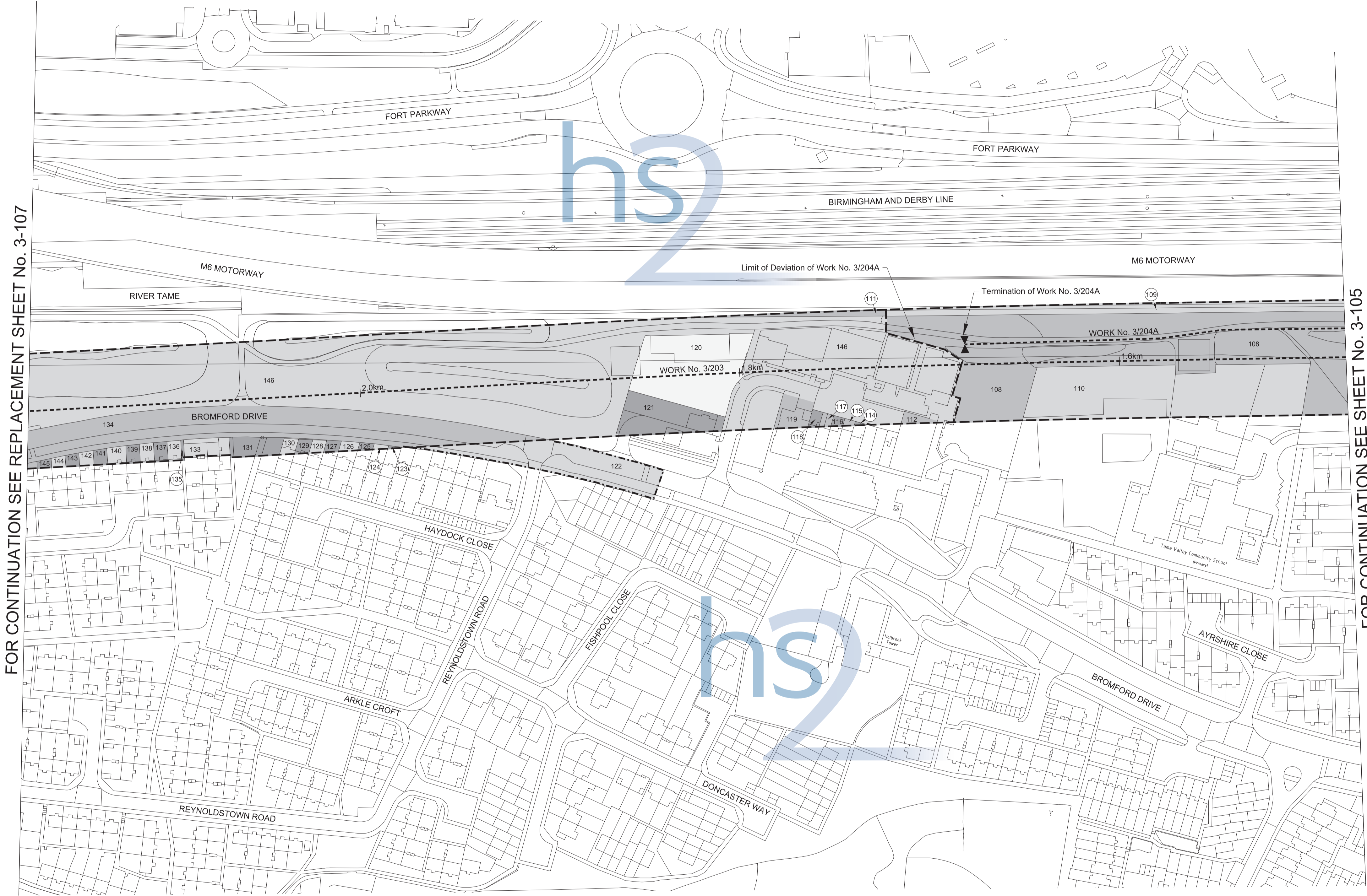

FOR CONTINUATION SEE SHEET No. 3-104



The area enclosed by any limit of deviation or by any limit of land to be acquired or used is the area extending to the outer edge of the line marking those limits

This map is based upon Ordnance Survey material with the permission of Ordnance Survey on behalf of the Controller of Her Majesty's Stationery Office Crown Copyright. Unauthorised reproduction infringes Crown Copyright and may lead to prosecution or civil proceedings (Ordnance Survey Licence 10049190)

CITY OF BIRMINGHAM PLAN



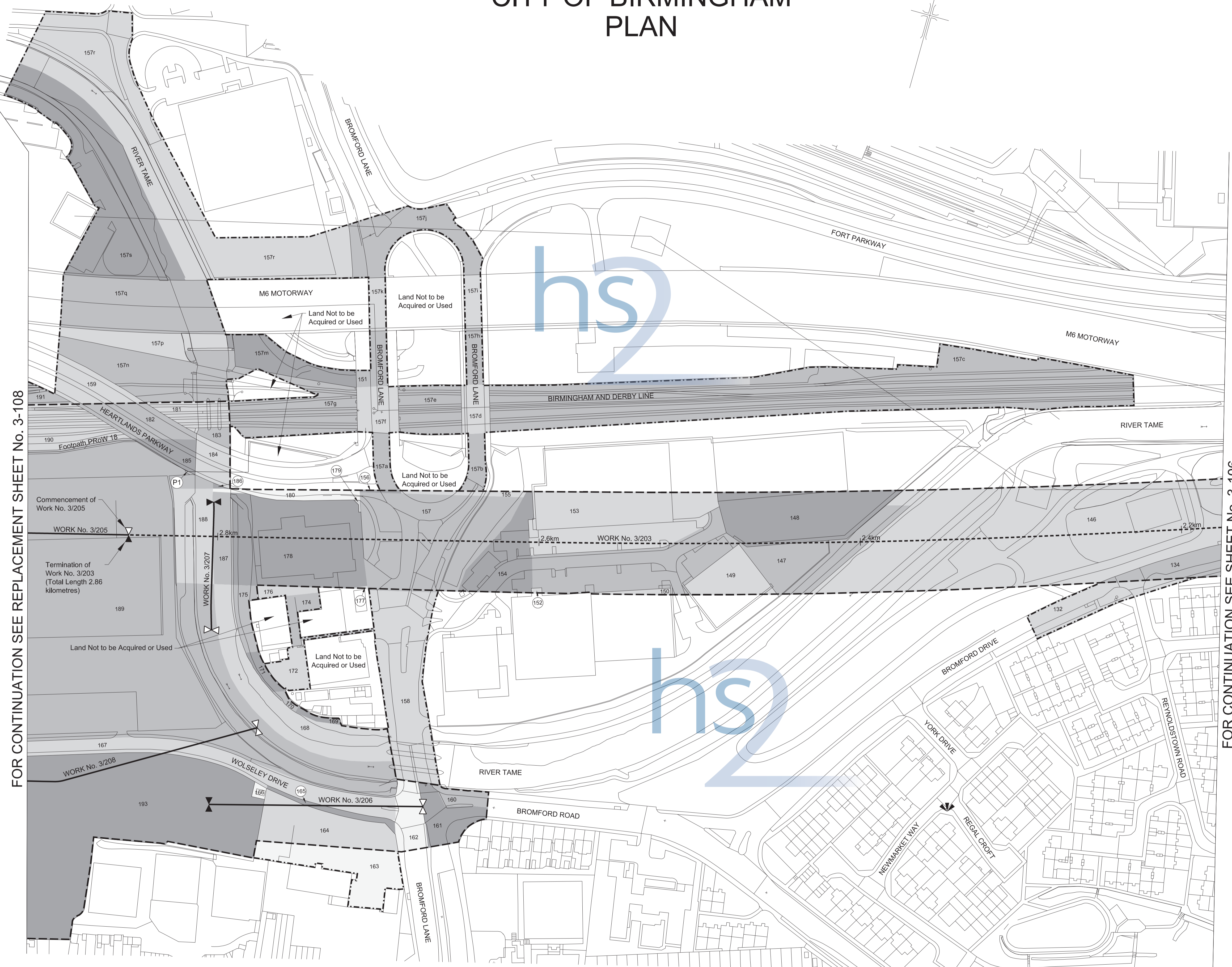
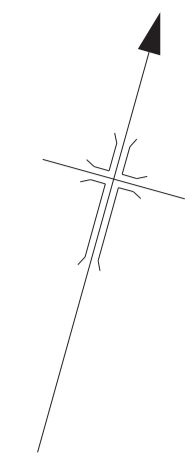
FOR CONTINUATION SEE REPLACEMENT SHEET No. 3-107

FOR CONTINUATION SEE SHEET No. 3-105

Scale 1:1250 at A1 size, 1:2500 at A3 size
metres 50 0 50 100 150

Drawing No. C224-ARP-HY-DPL-040-127300-CB Rev CB

CITY OF BIRMINGHAM PLAN



FOR CONTINUATION SEE REPLACEMENT SHEET No. 3-108

FOR CONTINUATION SEE SHEET No. 3-106

Proposed Tunnels under River Tame, Work No. 3/203.
Depth of Tunnel Below River Bed 23.7m and 16.0m.

REPLACEMENT SHEET No. 3-107

IN PARLIAMENT - SESSION 2014-15

HIGH SPEED RAIL
(LONDON - WEST MIDLANDS)

ADDITIONAL PROVISION
(SEPTEMBER 2014)

Works Nos. 3/203, 3/205 (Railways)
Work No. 3/206 (Road)

Works Nos. 3/207, 3/208 (Watercourses)

For Section of Work No. 3/203 see Sheet No. 6-109
For Section of Work No. 3/205 see Sheet No. 6-109
For Section of Work No. 3/206 see Sheet No. 6-110
For Section of Work No. 3/207 see Sheet No. 6-110
For Section of Work No. 3/208 see Sheet No. 6-110

The area enclosed by any limit of deviation or by any limit of land to be acquired or used is the area extending to the outer edge of the line marking those limits

This map is based upon Ordnance Survey material with the permission of Ordnance Survey on behalf of the Controller of Her Majesty's Stationery Office Crown Copyright. Unauthorised reproduction infringes Crown Copyright and may lead to prosecution or civil proceedings (Ordnance Survey Licence 10049190)

AMENDMENTS TO THIS SHEET
ARE AS FOLLOWS :-

Footpath PRoW 18 stopped up
Point P1 added

Scale 1:1250 at A1 size, 1:2500 at A3 size

metres 50 0 50 100 150

Drawing No. C224-ARP-HY-DPL-040-127400-CB Rev CB

CITY OF BIRMINGHAM PLAN

REPLACEMENT SHEET No. 3-108

IN PARLIAMENT - SESSION 2014-15

HIGH SPEED RAIL
(LONDON - WEST MIDLANDS)

ADDITIONAL PROVISION
(SEPTEMBER 2014)

Works Nos. 3/205, 3/205A, 3/205B, 3/209,
3/209A, 3/209B, 3/210 (Railways)
Works Nos. 3/208, 3/208A (Watercourses)

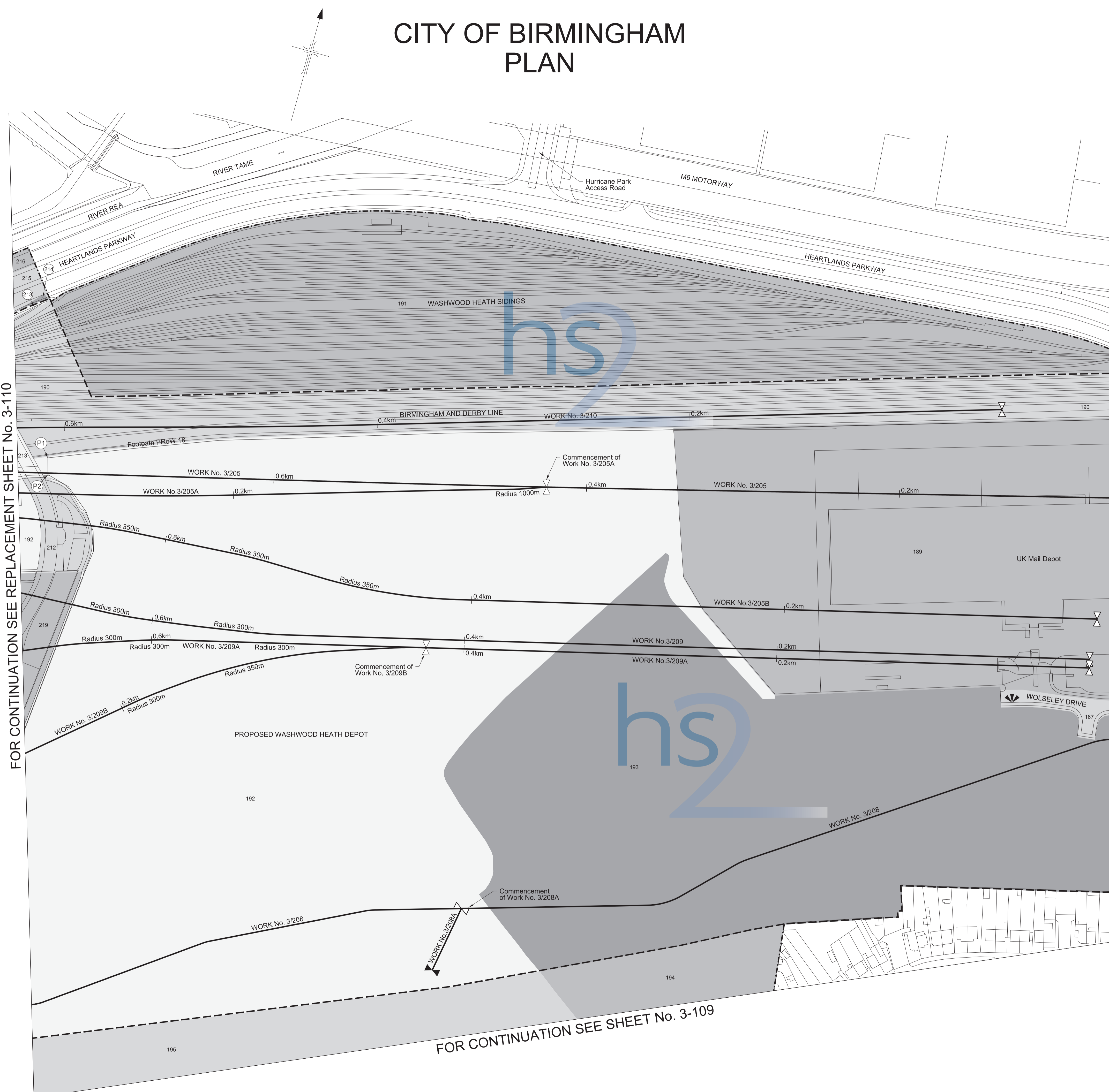
For Section of Work No. 3/205 see Sheet No. 6-109
For Section of Work No. 3/205A see Sheet No. 6-111
For Section of Work No. 3/205B see Sheet No. 6-112
For Section of Work No. 3/209 see Sheet No. 6-116
For Section of Work No. 3/209A see Sheet No. 6-113
For Section of Work No. 3/209B see Sheet No. 6-115
For Section of Work No. 3/210 see Sheet No. 6-117
For Section of Work No. 3/208 see Sheet No. 6-110
For Section of Work No. 3/208A see Sheet No. 6-115

The area enclosed by any limit of deviation or by any
limit of land to be acquired or used is the area extending
to the outer edge of the line marking those limits

This map is based upon Ordnance Survey material with the
permission of Ordnance Survey on behalf of the Controller
of Her Majesty's Stationery Office Crown Copyright.
Unauthorised reproduction infringes Crown
Copyright and may lead to prosecution or civil proceedings
(Ordnance Survey Licence 10049190)

AMENDMENTS TO THIS SHEET
ARE AS FOLLOWS :-

Footpath PRoW 18 stopped up
Points P1 and P2 added



FOR CONTINUATION SEE REPLACEMENT SHEET No. 3-110

FOR CONTINUATION SEE REPLACEMENT SHEET No. 3-107

FOR CONTINUATION SEE SHEET No. 3-109

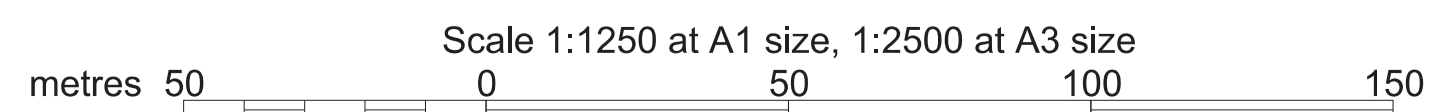
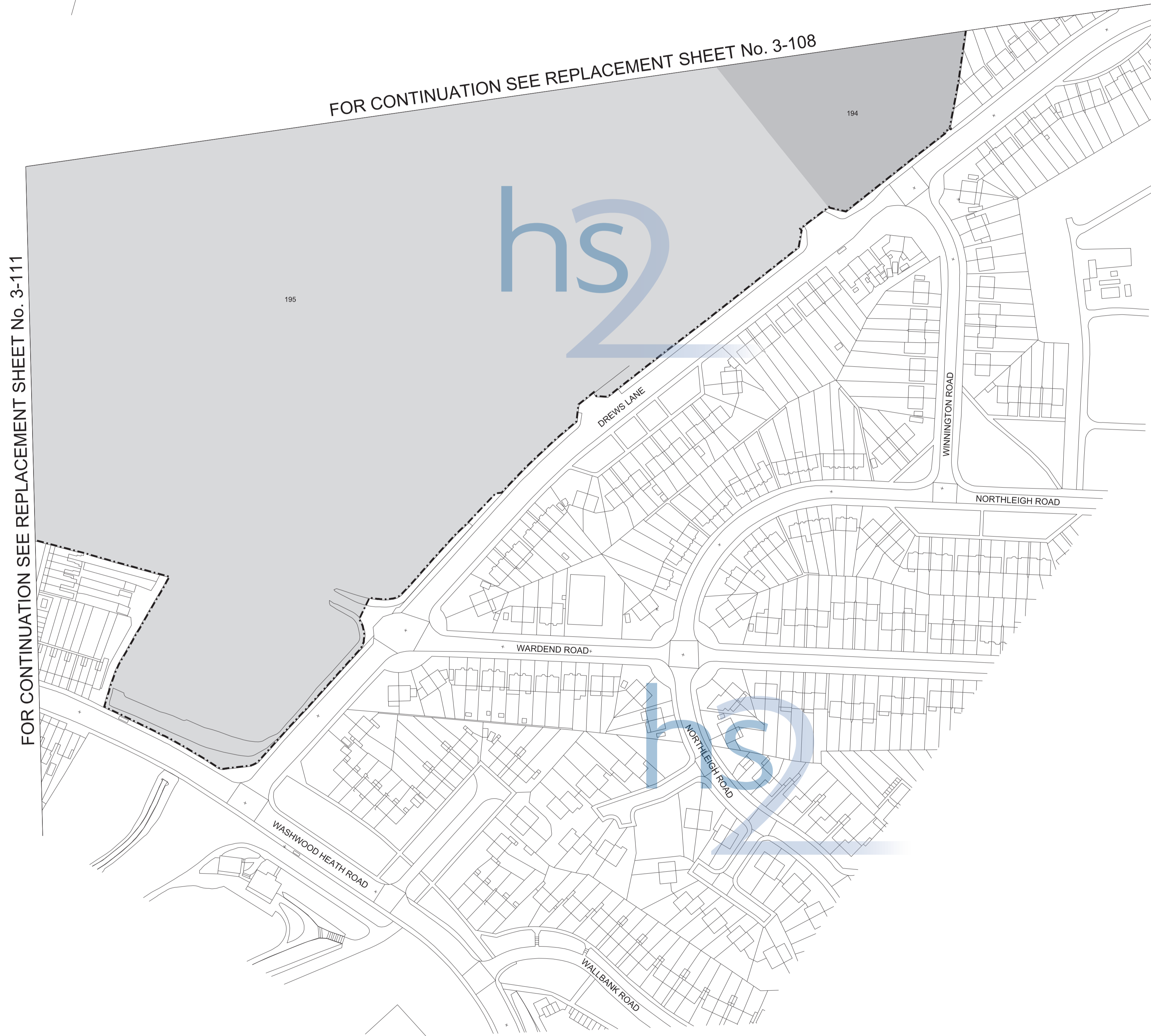

Scale 1:1250 at A1 size, 1:2500 at A3 size
metres 50 0 50 100 150

Drawing No. C224-ARP-HY-DPL-040-127500-CB Rev CB

CITY OF BIRMINGHAM PLAN

The area enclosed by any limit of deviation or by any limit of land to be acquired or used is the area extending to the outer edge of the line marking those limits

This map is based upon Ordnance Survey material with the permission of Ordnance Survey on behalf of the Controller of Her Majesty's Stationery Office Crown Copyright. Unauthorised reproduction infringes Crown Copyright and may lead to prosecution or civil proceedings (Ordnance Survey Licence 10049190)



CITY OF BIRMINGHAM PLAN

REPLACEMENT SHEET No. 3-110

IN PARLIAMENT - SESSION 2014-15

HIGH SPEED RAIL
(LONDON - WEST MIDLANDS)

ADDITIONAL PROVISION
(SEPTEMBER 2014)

Works Nos. 3/205, 3/205A, 3/205B,
3/209, 3/209A, 3/209B, 3/210 (Railways)
Work No. 3/208 (Watercourse)
Work No. 3/211 (Sewer)

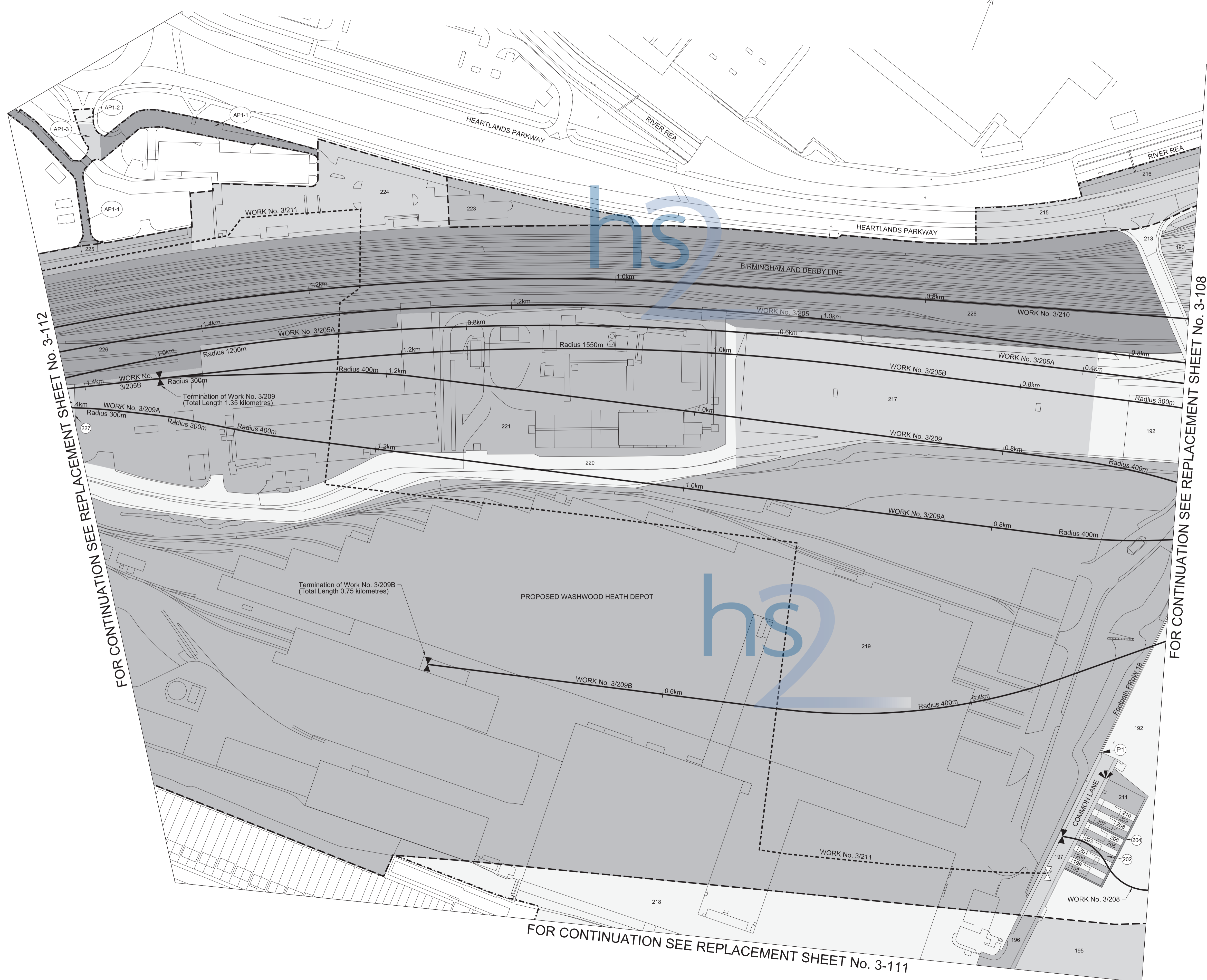
For Section of Work No. 3/205 see Sheet No. 6-118
For Section of Work No. 3/205A see Sheet No. 6-111
For Section of Work No. 3/205B see Sheet No. 6-113
For Section of Work No. 3/208 see Sheet No. 6-110
For Section of Work No. 3/209 see Sheet No. 6-116
For Section of Work No. 3/209A see Sheet No. 6-114
For Section of Work No. 3/209B see Sheet No. 6-115
For Section of Work No. 3/210 see Sheet No. 6-117
For Section of Work No. 3/211 see Sheet No. 6-119

The area enclosed by any limit of deviation or by any limit of land to be acquired or used is the area extending to the outer edge of the line marking those limits

This map is based upon Ordnance Survey material with the permission of Ordnance Survey on behalf of the Controller of Her Majesty's Stationery Office Crown Copyright. Unauthorised reproduction infringes Crown Copyright and may lead to prosecution or civil proceedings (Ordnance Survey Licence 10049190)

AMENDMENTS TO THIS SHEET
ARE AS FOLLOWS :-

Plots AP1-1, AP1-2, AP1-3 and AP1-4 added
Footpath PRoW 18 stopped up
Point P1 added




FOR CONTINUATION SEE REPLACEMENT SHEET No. 3-112

FOR CONTINUATION SEE REPLACEMENT SHEET No. 3-108

FOR CONTINUATION SEE REPLACEMENT SHEET No. 3-111

Scale 1:1250 at A1 size, 1:2500 at A3 size
metres 50 0 50 100 150

CITY OF BIRMINGHAM PLAN



REPLACEMENT SHEET No. 3-111

IN PARLIAMENT - SESSION 2015-16

HIGH SPEED RAIL
(LONDON - WEST MIDLANDS)

ADDITIONAL PROVISION
(OCTOBER 2015)

ADDITIONAL LAND

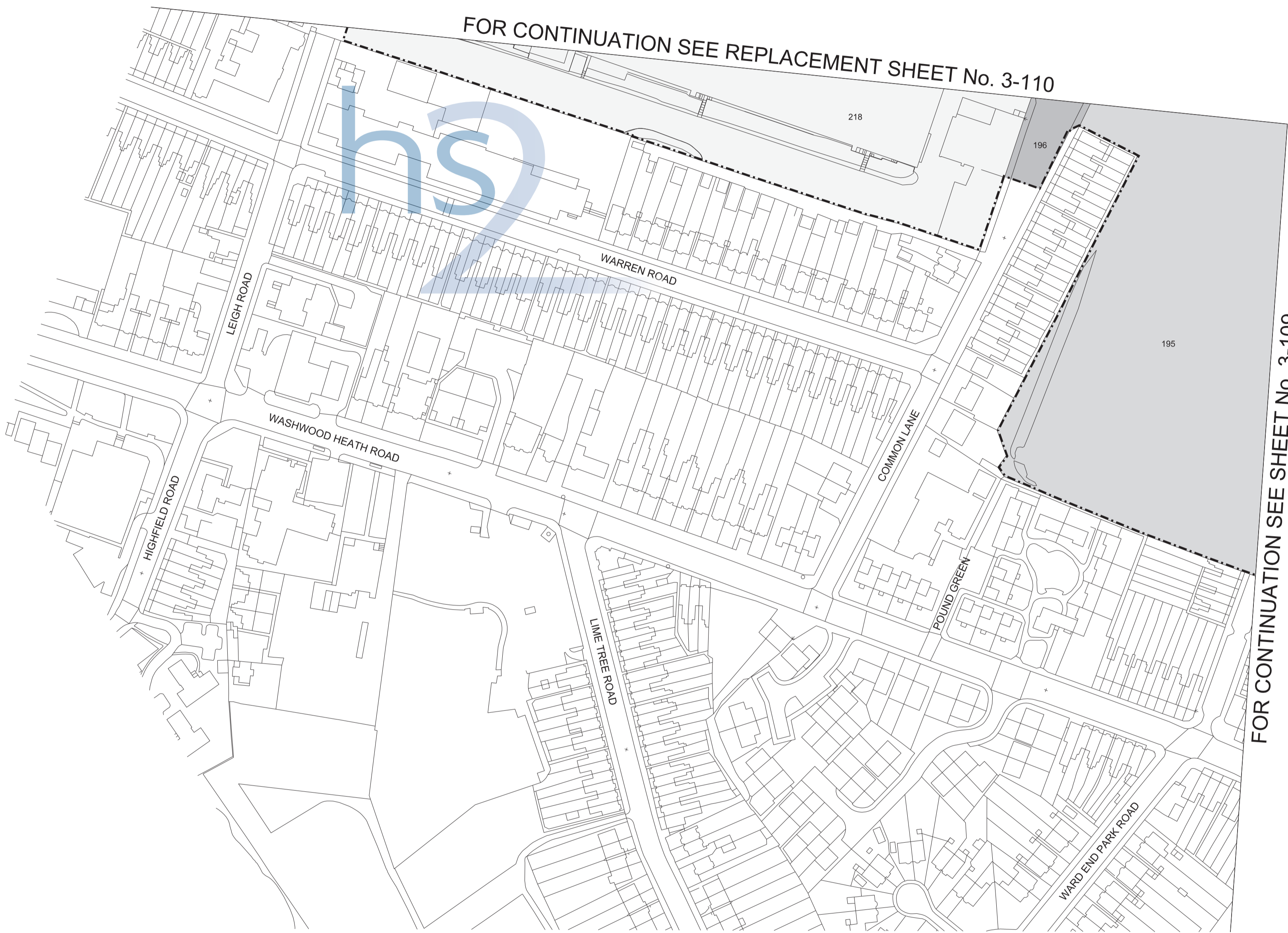
The area enclosed by any limit of deviation or by any limit of land to be acquired or used is the area extending to the outer edge of the line marking those limits

This map is based upon Ordnance Survey material with the permission of Ordnance Survey on behalf of the Controller of Her Majesty's Stationery Office Crown Copyright. Unauthorised reproduction infringes Crown Copyright and may lead to prosecution or civil proceedings (Ordnance Survey Licence 10049190)

AMENDMENTS TO THIS SHEET
ARE AS FOLLOWS :-

Plots AP4-25, AP4-26, AP4-27, AP4-28,
and AP4-29 added

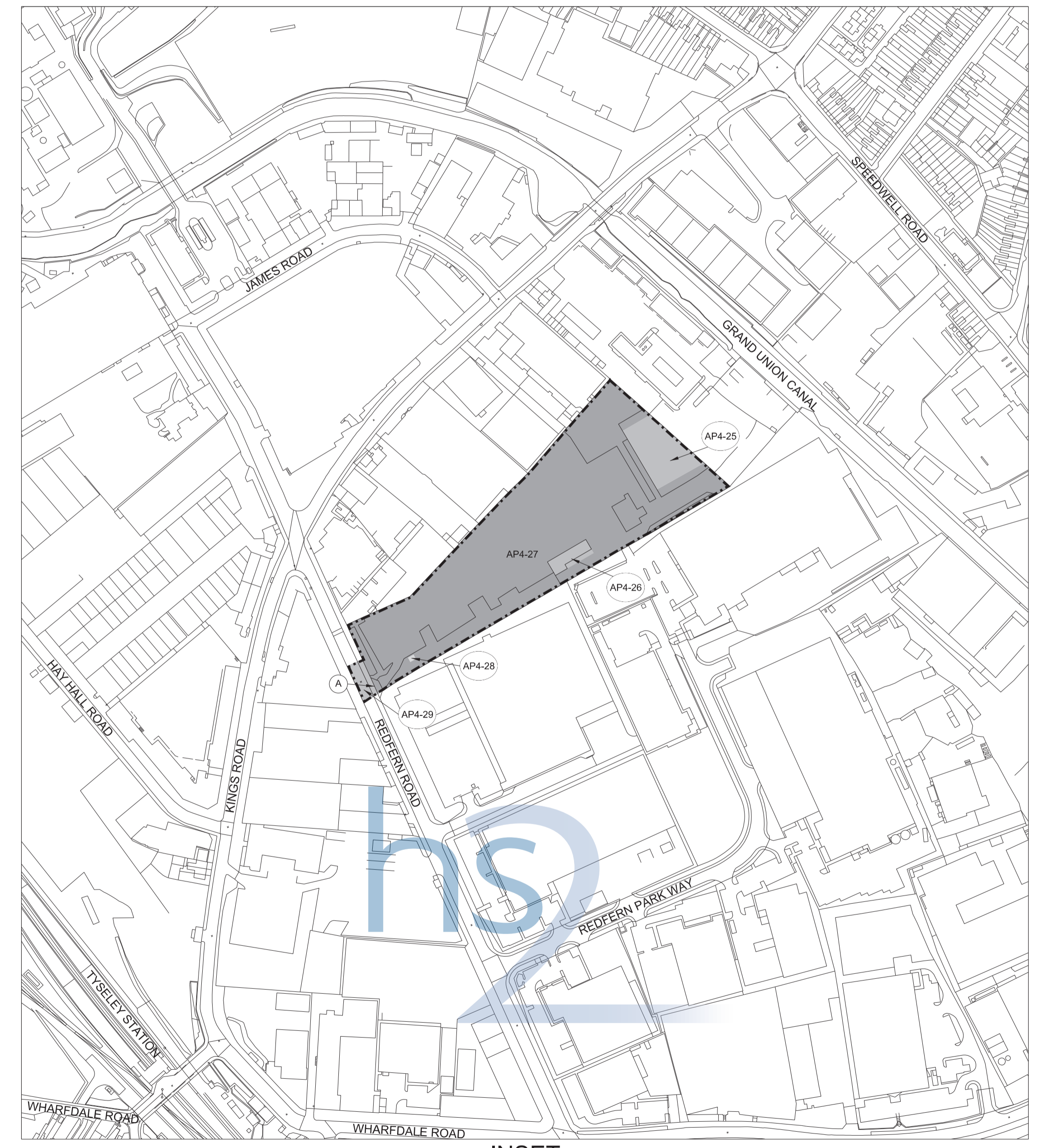
Access point on Redfern Road added



Scale 1:1250 at A1 size, 1:2500 at A3 size

metres 50 0 50 100 150

FOR CONTINUATION SEE SHEET No. 3-109



INSET
(SEE KEY PLAN FOR LOCATION)

scale 1:2500 at A1 size, 1:5000 at A3 size

metres 100 0 100 200 300

CITY OF BIRMINGHAM PLAN

REPLACEMENT SHEET No. 3-112

IN PARLIAMENT - SESSION 2015-16

HIGH SPEED RAIL
(LONDON - WEST MIDLANDS)

ADDITIONAL PROVISION
(JULY 2015)

- Works Nos. 3/205, 3/205A, 3/205B, 3/209A, 3/210 (Railways)
- Work No. 3/211 (Sewer)
- Works Nos. 3/215, 3/215A (Roads)
- Work No. 3/215B (Access Road)
- Work No. 3/216 (Bridge)
- Work No. 3/217 (Watercourse)
- Work No. 3/217A (Gas Main)

For Section of Work No. 3/205 see Sheet No. 6-118
 For Section of Work No. 3/205A see Sheet No. 6-111
 For Section of Work No. 3/205B see Sheet No. 6-113
 For Section of Work No. 3/209A see Sheet No. 6-114
 For Section of Work No. 3/211 see Sheet No. 6-117
 For Section of Work No. 3/210 see Sheet No. 6-117
 For Section of Work No. 3/215 see Sheet No. 6-120
 For Section of Work No. 3/215A see Sheet No. 6-120
 For Section of Work No. 3/215B see Sheet No. 6-120
 For Section of Work No. 3/216 see Sheet No. 6-121
 For Section of Work No. 3/217 see Sheet No. 6-121
 For Section of Work No. 3/217A see Sheet No. 6-121

The area enclosed by any limit of deviation or by any limit of land to be acquired or used is the area extending to the outer edge of the line marking those limits

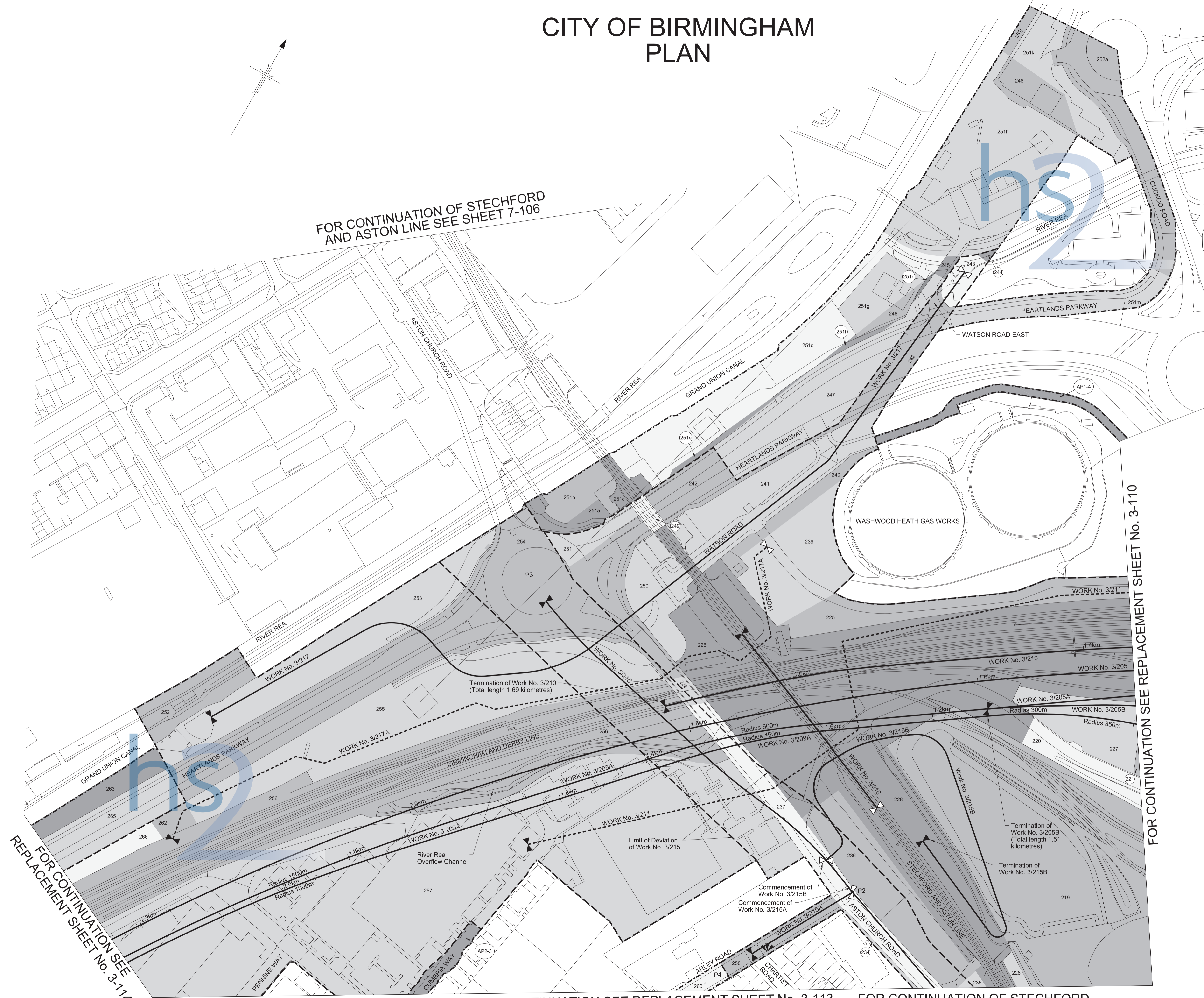
This map is based upon Ordnance Survey material with the permission of Ordnance Survey on behalf of the Controller of Her Majesty's Stationery Office Crown Copyright. Unauthorised reproduction infringes Crown Copyright and may lead to prosecution or civil proceedings (Ordnance Survey Licence 10049190)

JULY 2015 AMENDMENTS TO THIS SHEET
ARE AS FOLLOWS :-

- Plot AP2-3 added
- LOD for Work No. 3/215 amended

SEPTEMBER 2014 AMENDMENTS TO
THIS SHEET ARE AS FOLLOWS :-

- Plot AP1-4 added



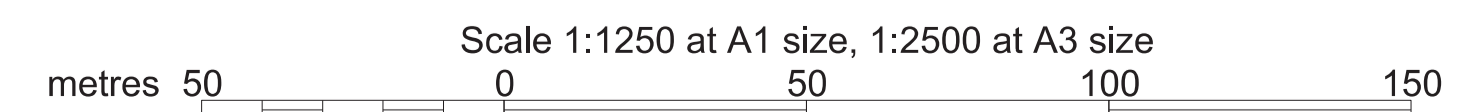
FOR CONTINUATION OF STECHFORD
AND ASTON LINE SEE SHEET 7-106

FOR CONTINUATION SEE REPLACEMENT SHEET No. 3-110

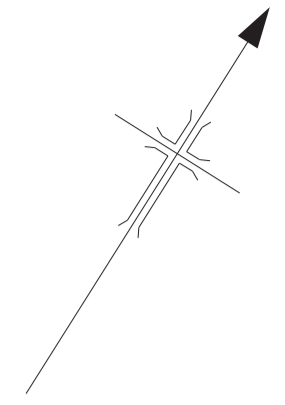
FOR CONTINUATION SEE
REPLACEMENT SHEET No. 3-114

FOR CONTINUATION SEE REPLACEMENT SHEET No. 3-113

FOR CONTINUATION OF STECHFORD
AND ASTON LINE SEE SHEET 7-106



CITY OF BIRMINGHAM PLAN



REPLACEMENT SHEET No. 3-113

IN PARLIAMENT - SESSION 2015-16

HIGH SPEED RAIL
(LONDON - WEST MIDLANDS)

ADDITIONAL PROVISION
(JULY 2015)

Work No. 3/215 (Road)

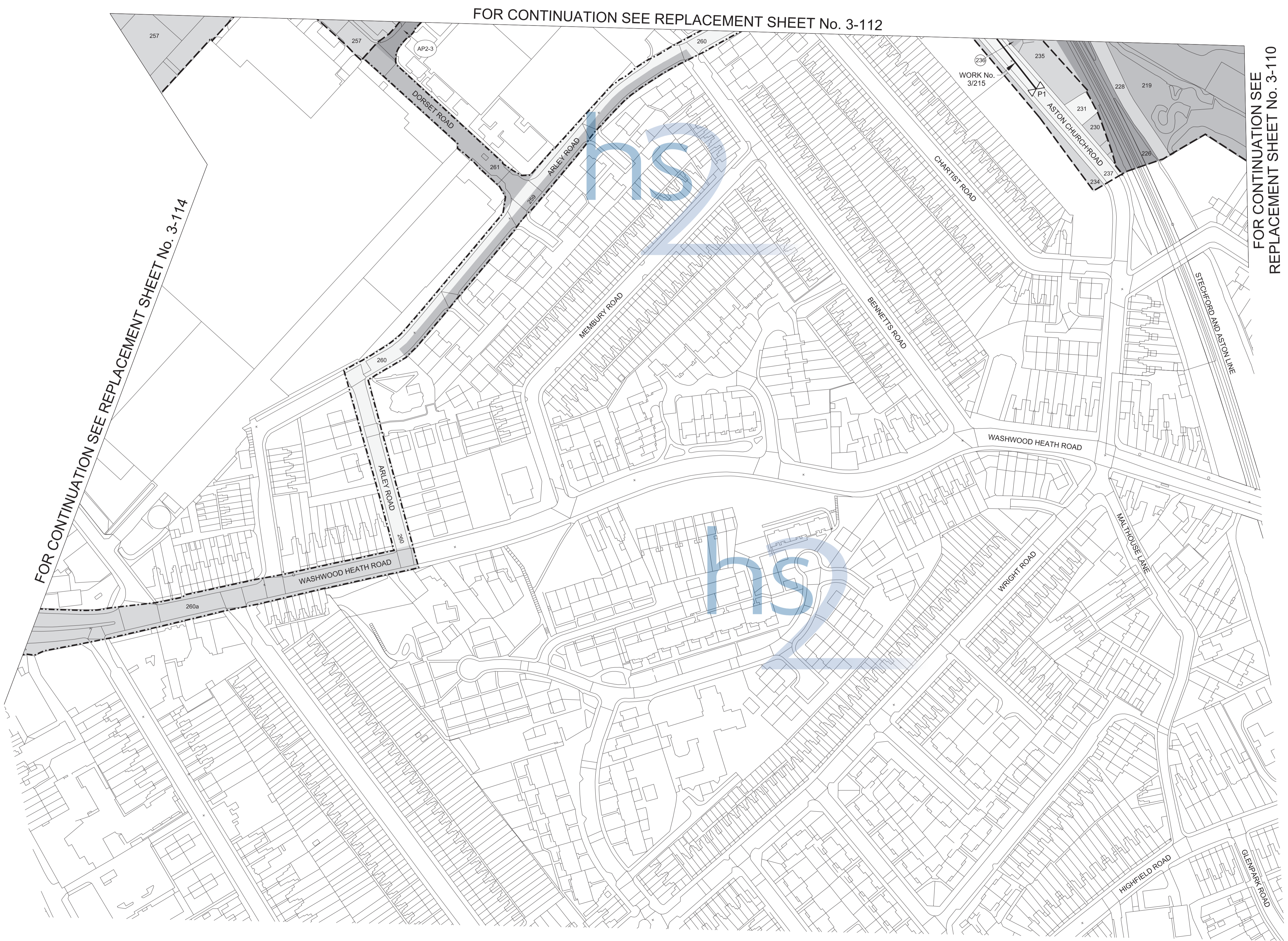
For Section of Work No. 3/215 see Sheet No. 6-120

The area enclosed by any limit of deviation or by any limit of land to be acquired or used is the area extending to the outer edge of the line marking those limits

This map is based upon Ordnance Survey material with the permission of Ordnance Survey on behalf of the Controller of Her Majesty's Stationery Office Crown Copyright. Unauthorised reproduction infringes Crown Copyright and may lead to prosecution or civil proceedings (Ordnance Survey Licence 10049190)

AMENDMENTS TO THIS SHEET
ARE AS FOLLOWS :-

Plot AP2-3 added



FOR CONTINUATION SEE REPLACEMENT SHEET No. 3-112

FOR CONTINUATION SEE REPLACEMENT SHEET No. 3-114

FOR CONTINUATION SEE
REPLACEMENT SHEET No. 3-110

Scale 1:1250 at A1 size, 1:2500 at A3 size

metres 50 0 50 100 150

Drawing No. C224-ARP-HY-DPL-040-127701-CB Rev CB

CITY OF BIRMINGHAM PLAN

REPLACEMENT SHEET No. 3-114

IN PARLIAMENT - SESSION 2015-16

HIGH SPEED RAIL
(LONDON - WEST MIDLANDS)

ADDITIONAL PROVISION
(OCTOBER 2015)

Works Nos. 3/205, 3/205A, 3/209A, 3/218,
3/224 (Railways)

Work No. 3/220 (Road)
Works Nos. 3/220A, 3/220B, 3/221 (Access Roads)
Works Nos. 3/212, 3/219, 3/222 (Sewers)

For Section of Work No. 3/205 see Sheet No. 6-122
For Section of Work No. 3/205A see Sheet No. 6-112
For Section of Work No. 3/209A see Sheet No. 6-114
For Section of Work No. 3/212 see Sheet No. 6-124
For Section of Work No. 3/218 see Sheet No. 6-123
For Section of Work No. 3/219 see Sheet No. 6-124
For Section of Work No. 3/220 see Sheet No. 6-123
For Section of Work No. 3/220A see Sheet No. 6-123
For Section of Work No. 3/220B see Sheet No. 6-124
For Section of Work No. 3/221 see Sheet No. 6-124
For Section of Work No. 3/222 see Sheet No. 6-124
For Section of Work No. 3/224 see Sheet No. 6-125

The area enclosed by any limit of deviation or by any limit of land to be acquired or used is the area extending to the outer edge of the line marking those limits

This map is based upon Ordnance Survey material with the permission of Ordnance Survey on behalf of the Controller of Her Majesty's Stationery Office Crown Copyright. Unauthorised reproduction infringes Crown Copyright and may lead to prosecution or civil proceedings (Ordnance Survey Licence 10049190)

OCTOBER 2015 AMENDMENTS TO THIS SHEET
ARE AS FOLLOWS :-

- Continuation line added
- Plot AP4-1 added
- Point E1 added

JULY 2015 AMENDMENTS TO THIS SHEET
ARE AS FOLLOWS :-

- Plots AP2-4, AP2-5 and AP2-6 added

SEPTEMBER 2014 AMENDMENTS TO
THIS SHEET ARE AS FOLLOWS :-

- Plots AP1-5, AP1-6, AP1-7 and AP1-8 added

FOR CONTINUATION SEE REPLACEMENT SHEET No. 3-115

FOR CONTINUATION SEE
ADDITIONAL SHEET No. 3-115A

FOR CONTINUATION SEE REPLACEMENT SHEET No. 3-112


FOR CONTINUATION SEE REPLACEMENT SHEET No. 3-113

Proposed Bridge over River Rea, Work No. 3/220.
Span 45.0m, Headway 7.1m.

Limit of Deviation of
Works Nos. 3/205, 3/205A,
3/209A, 3/213 & 3/218

Limit of Deviation of
Work No. 3/220

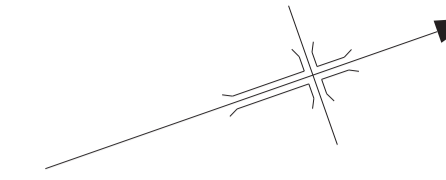
Limit of Deviation of
Works Nos. 3/220A & 3/220B



Scale 1:1250 at A1 size, 1:2500 at A3 size
metres 50 0 50 100 150

Drawing No. C224-ARP-HY-DPL-040-127800-CB Rev CB

CITY OF BIRMINGHAM PLAN



ADDITIONAL SHEET No. 3-115A

IN PARLIAMENT - SESSION 2015-16

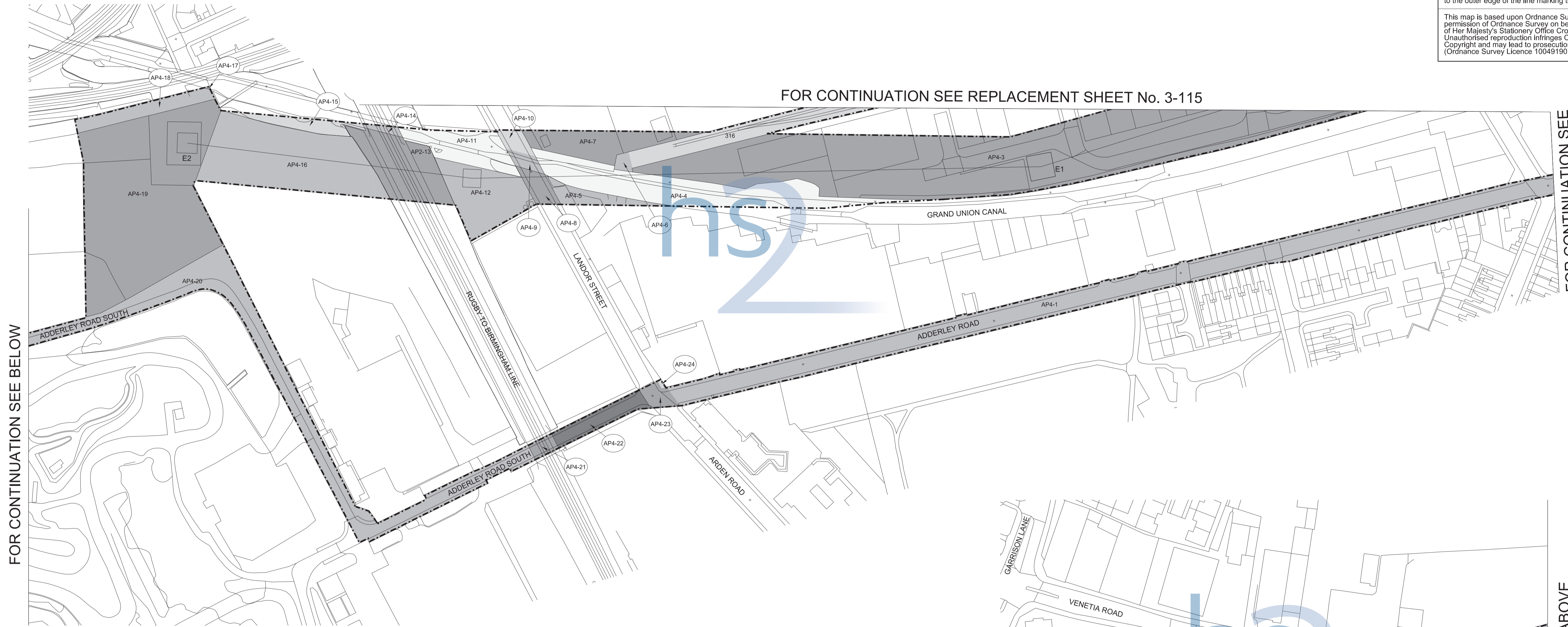
HIGH SPEED RAIL
(LONDON - WEST MIDLANDS)

ADDITIONAL PROVISION
(OCTOBER 2015)

The area enclosed by any limit of deviation or by any limit of land to be acquired or used is the area extending to the outer edge of the line marking those limits

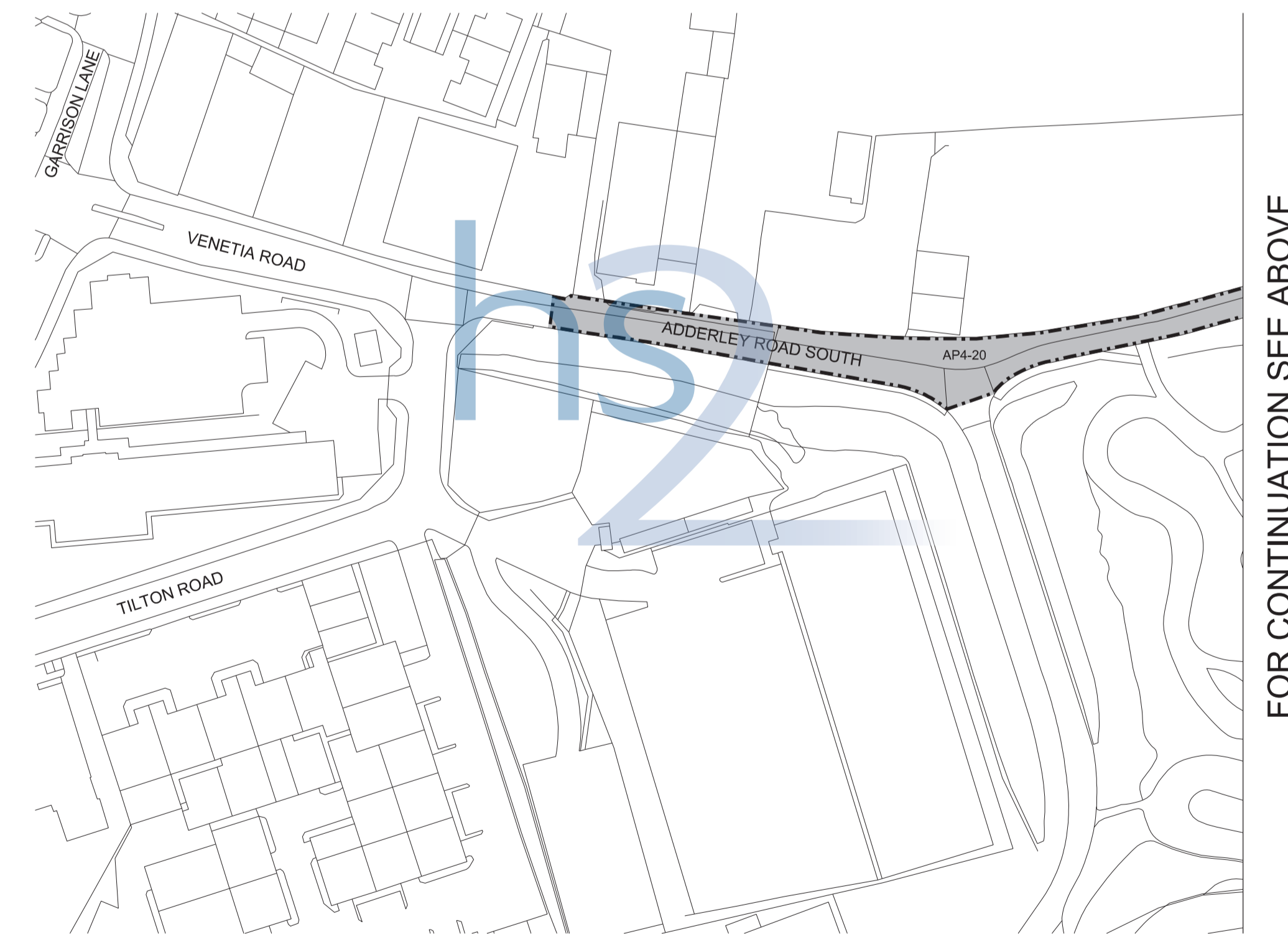
This map is based upon Ordnance Survey material with the permission of Ordnance Survey on behalf of the Controller of Her Majesty's Stationery Office Crown Copyright. Unauthorised reproduction infringes Crown Copyright and may lead to prosecution or civil proceedings (Ordnance Survey Licence 10049190)

FOR CONTINUATION SEE REPLACEMENT SHEET No. 3-115



FOR CONTINUATION SEE BELOW

FOR CONTINUATION SEE
REPLACEMENT SHEET No. 3-114



INSET

FOR CONTINUATION SEE ABOVE

Scale 1:1250 at A1 size, 1:2500 at A3 size

metres 50 0 50 100 150

Drawing No. C224-ARP-HY-DPL-040-127902-CB Rev CB

CITY OF BIRMINGHAM PLAN

REPLACEMENT SHEET No. 3-116

IN PARLIAMENT - SESSION 2015-16

HIGH SPEED RAIL
(LONDON - WEST MIDLANDS)

ADDITIONAL PROVISION
(OCTOBER 2015)

Work No. 3/205 (Railway)
Works Nos. 3/225, 3/225A, 3/225B, 3/225C (Roads)
Works Nos. 3/231, 3/232, 3/233 (Sewers)

For Section of Work No. 3/205 see Sheet No. 6-126
For Section of Work No. 3/225 see Sheet No. 6-127
For Section of Work No. 3/225A see Sheet No. 6-127
For Section of Work No. 3/225B see Sheet No. 6-127
For Section of Work No. 3/225C see Sheet No. 6-127
For Section of Work No. 3/231 see Sheet No. 6-125
For Section of Work No. 3/232 see Sheet No. 6-127
For Section of Work No. 3/233 see Sheet No. 6-127

The area enclosed by any limit of deviation or by any limit of land to be acquired or used is the area extending to the outer edge of the line marking those limits

This map is based upon Ordnance Survey material with the permission of Ordnance Survey on behalf of the Controller of Her Majesty's Stationery Office Crown Copyright. Unauthorised reproduction infringes Crown Copyright and may lead to prosecution or civil proceedings (Ordnance Survey Licence 10049190)

OCTOBER 2015 AMENDMENTS TO THIS SHEET
ARE AS FOLLOWS :-

Plots AP4-30 and AP4-31 added
Plots 393 and 394 removed

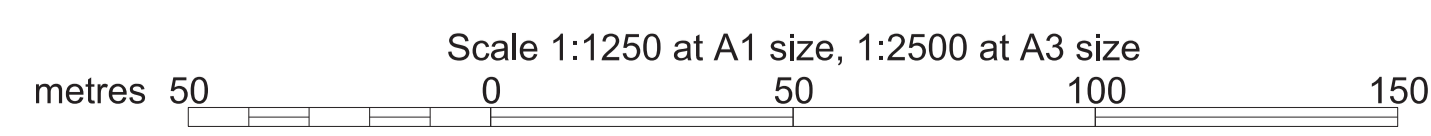
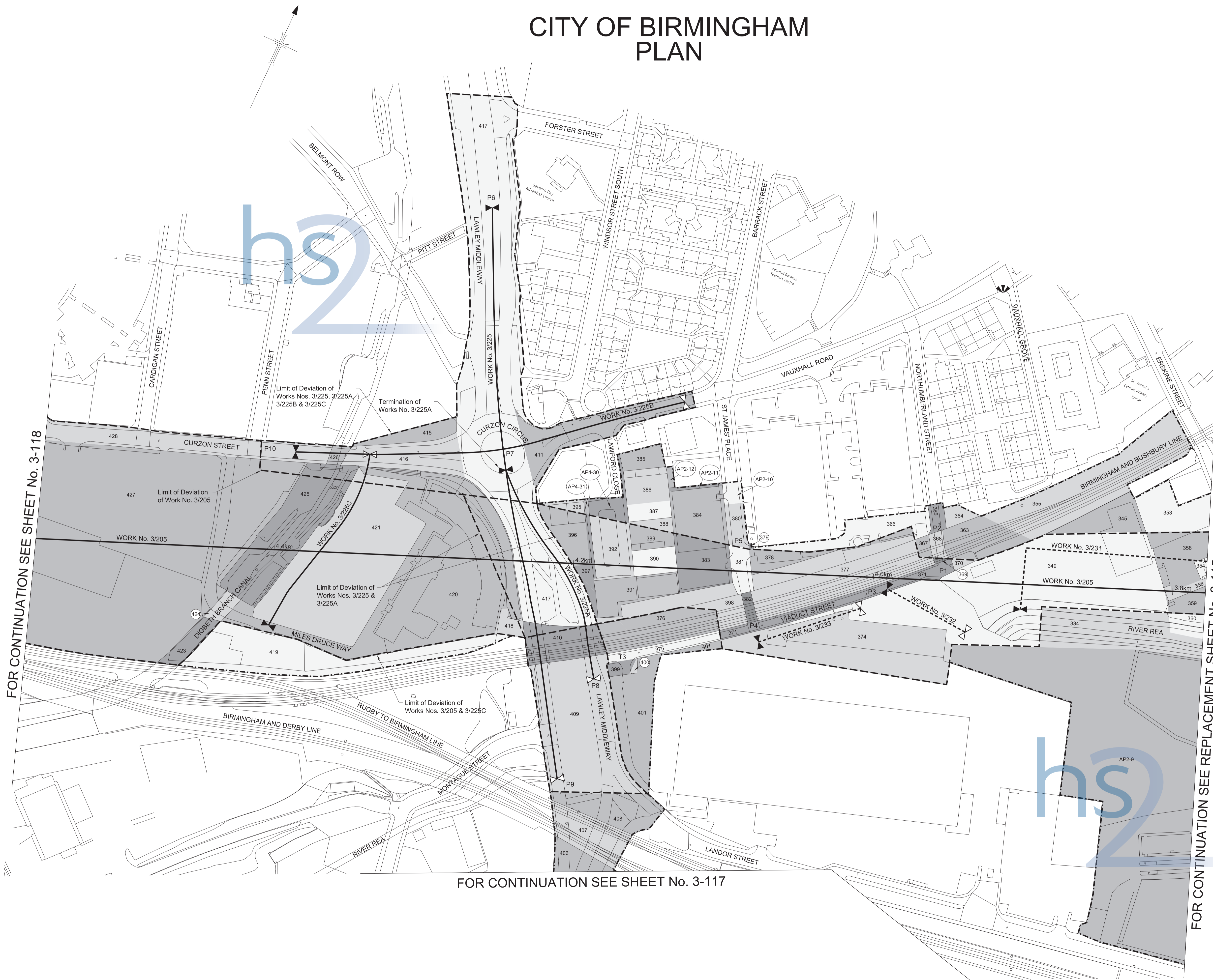
JULY 2015 AMENDMENTS TO THIS SHEET
ARE AS FOLLOWS :-

Plots AP2-9, AP2-10, AP2-11 and AP2-12 added

FOR CONTINUATION SEE SHEET No. 3-118

FOR CONTINUATION SEE REPLACEMENT SHEET No. 3-115

FOR CONTINUATION SEE SHEET No. 3-117



CITY OF BIRMINGHAM PLAN

SHEET No. 3-117


IN PARLIAMENT - SESSION 2013-14

HIGH SPEED RAIL
(LONDON - WEST MIDLANDS)

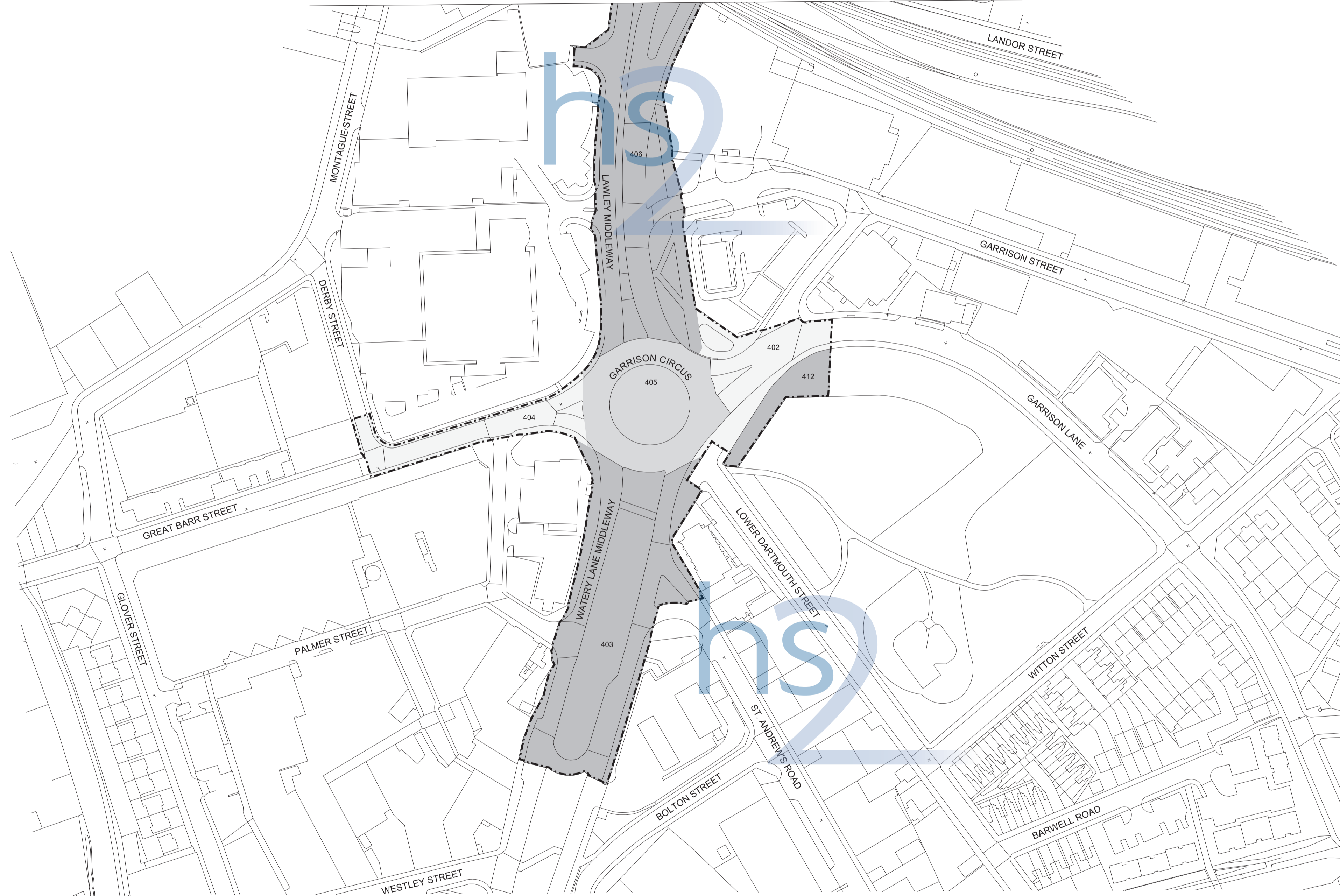
ADDITIONAL LAND

The area enclosed by any limit of deviation or by any limit of land to be acquired or used is the area extending to the outer edge of the line marking those limits

This map is based upon Ordnance Survey material with the permission of Ordnance Survey on behalf of the Controller of Her Majesty's Stationery Office Crown Copyright. Unauthorised reproduction infringes Crown Copyright and may lead to prosecution or civil proceedings (Ordnance Survey Licence 10049193)



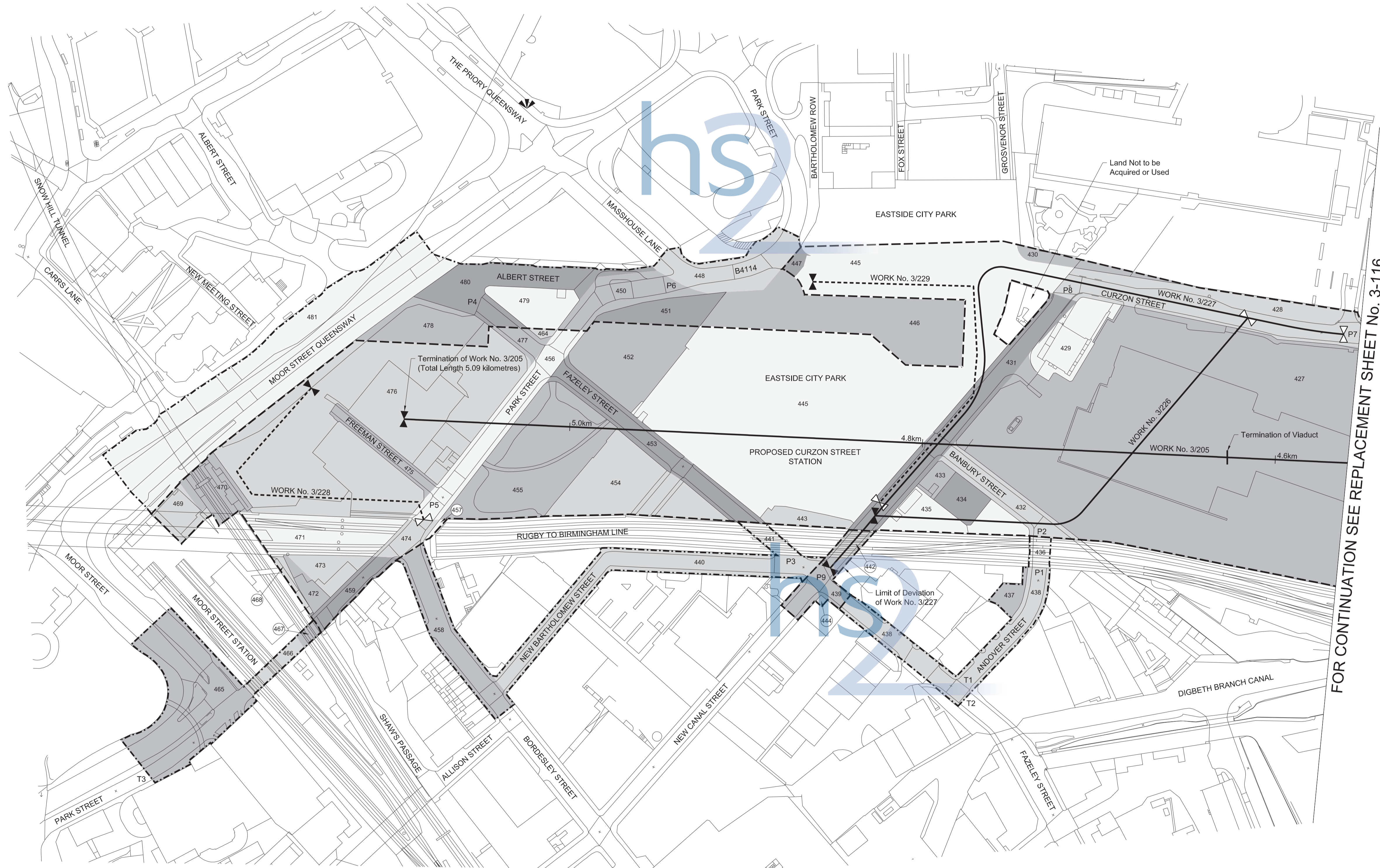
FOR CONTINUATION SEE REPLACEMENT SHEET No. 3-116



Scale 1:1250 at A1 size, 1:2500 at A3 size
metres 50 0 50 100 150

Drawing No. C224-ARP-HY-DPL-040-128001-CB Rev CB

CITY OF BIRMINGHAM PLAN



FOR CONTINUATION SEE REPLACEMENT SHEET No. 3-116